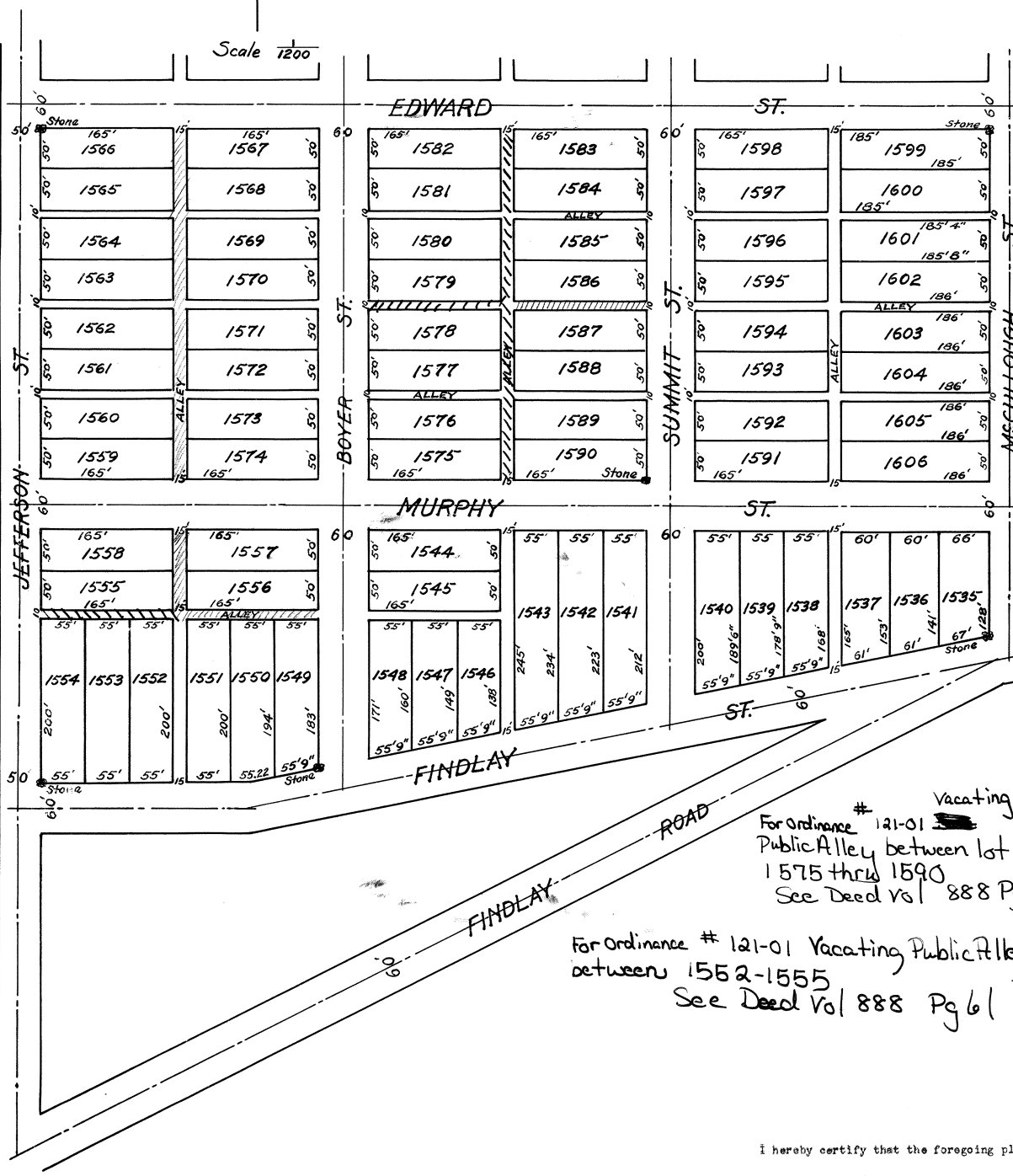


PARMENTER ADDITION
TO
LIMA OHIO

Scale 1/200



For Ordinance #106-80 to vacate a certain public Alley Running South from ~~Boyer~~ Edward St. and Lying East of Boyer St. See Deed Vol. #628 Page 130 Plat Book #15 Page #132.

For Ordinance #158-85 to vacate Alley Between 1559 thru 1574 See Deed Vol. #679 Page #556 Plat Book #14 Page #176-1555 thru 1558- Between 1556-1551-50-49.

FOR VACATION OF PORTION OF ALLEY ADJUTTING 1568-1569 SEE DEED Vol. 405 Pg 697

FOR VACATION OF ALLEY ADJUTTING LOTS 1570 & 1571 SEE DEED Vol. 388 Pg. 634

For Ordinance #205-68 vacating portion of alley adj. to lots 1595-94, 1602 & 1603 see Deed Vol. #483 Page #33.

For Ordinance #204-68 vacating portion of alley abutting lots 1600-1-2-3-4 & 1593-94-95-96 & 97 see Deed Vol. #483 Page #35.

For Ordinance #198-70 Vacating Public Alley Adj. to Lots 1543-1544-1545 & 1545-6 See Deed Vol. #506 Page #21, Plat Book #12 Page #65.

For Ordinance #198-70 Vacating Public Alley Adj. to Lots 1545-1546-1547 & 1548 See Deed Vol. #506 Page #21, Plat Book #12 Page #65.

For Ord. #135-75 to vacate alley between lots 1584 & 1587 See Deed Vol. 367 Page 466 and Plat Book 13 Page 168.

FOR ORD #68-76 TO VACATE ALLEY BETWEEN LOTS 1537 & 1537 See DEED VOL 578 PAGE 239 AND PLAT BOOK 13 PAGE 215

For Ord #119-93 to vacate alley between lots 1562 & 1563 See Deed BK 781 Pg 581 plat bk 1988 101

For Ordinance #125-60 to vacate Alley between lots 1578-79 See Deed Vol 396 Pg 438

(Entered 6-7-01)

I hereby certify that the foregoing plat is correctly transcribed this 30th day of September, 1951.

Morgan J. Davis
Recorder.

For Ordinance #121-01 Vacating Public Alley between lots 1575 thru 1590 See Deed Vol 888 Pg 61

For Ordinance #121-01 Vacating Public Alley between 1562-1555 See Deed Vol 888 Pg 61

Parmenters Addition to Lima Ohio, Allen County

Is Laid out on the South Part of the West Half of the North West quarter of Section number Thirty (30) Township Three (3) South Range Seven (7) East. Length and Breadth of Lots are marked on the Plat. The Width of all the Streets and alleys are marked on the Plat Streets and Alleys Cross each other at right angles. There are Stone Monuments Planted at the following Corners from which to make future Surveys, at the North East corner of Inlot No. 1599, at the South East Corner of Lot 1535, at the S. E. Corner of Lot No. 1590, at the South East Corner of Lot No. 1549, and at the North West Corner of Lot No. 1566, and at the South West Corner of Lot No. 1554. I Hereby Certify that the Foregoing Plat and Descriptions are true and Correct: D. D. Nicholas Surveyor, Allen County Ohio. Variation of Magnetic Needle 1°55' east. Scale 80 ft. to Inch.

Before me a Notary Public in and for said County Personally Appeared The Above named C. Parmenter and Acknowledged the above Plat to be his Voluntary act and deed. The undersigned C. Parmenter Proprietor of the above Platted addition to the City of Lima Ohio Being Parmenters Addition was made at my Instance and request and all Streets and Alleys herein Designated is hereby Donated to the Public as highways and asks that the same be admitted to Record according to the Statutes in such cases made and Provided.

In Testimony Whereof I have hereunto set my hand this 21st Day October . . . 1875
Signed and Sealed in our presence
this 21st Day of Oct. 1875.
J. F. Brotherton
T. E. Cunningham

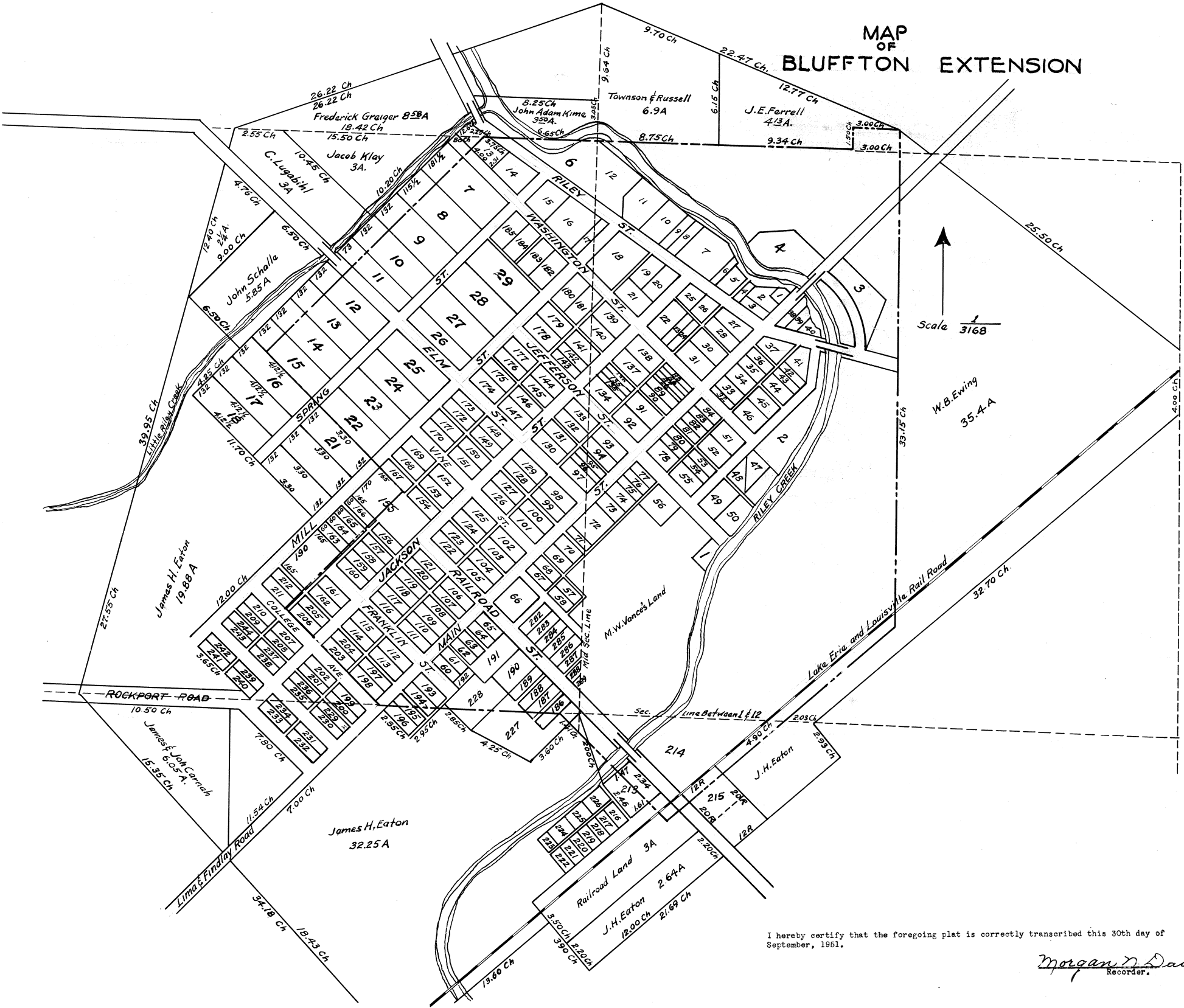
C. Parmenter
In Testimony Whereof I have hereunto Set my Hand and Caused my official Seal to be affixed
This 21st Day of October A. D. 1875
J. F. Brotherton Notary Public

Received October 3rd and Recorded the 15th 1875.
A. R. Krebs Recorder Allen, County Ohio

I hereby certify that the foregoing plat is correctly transcribed this 30th day of September, 1881.

Morgan D. Davis
Recorder.

MAP OF BLUFFTON EXTENSION



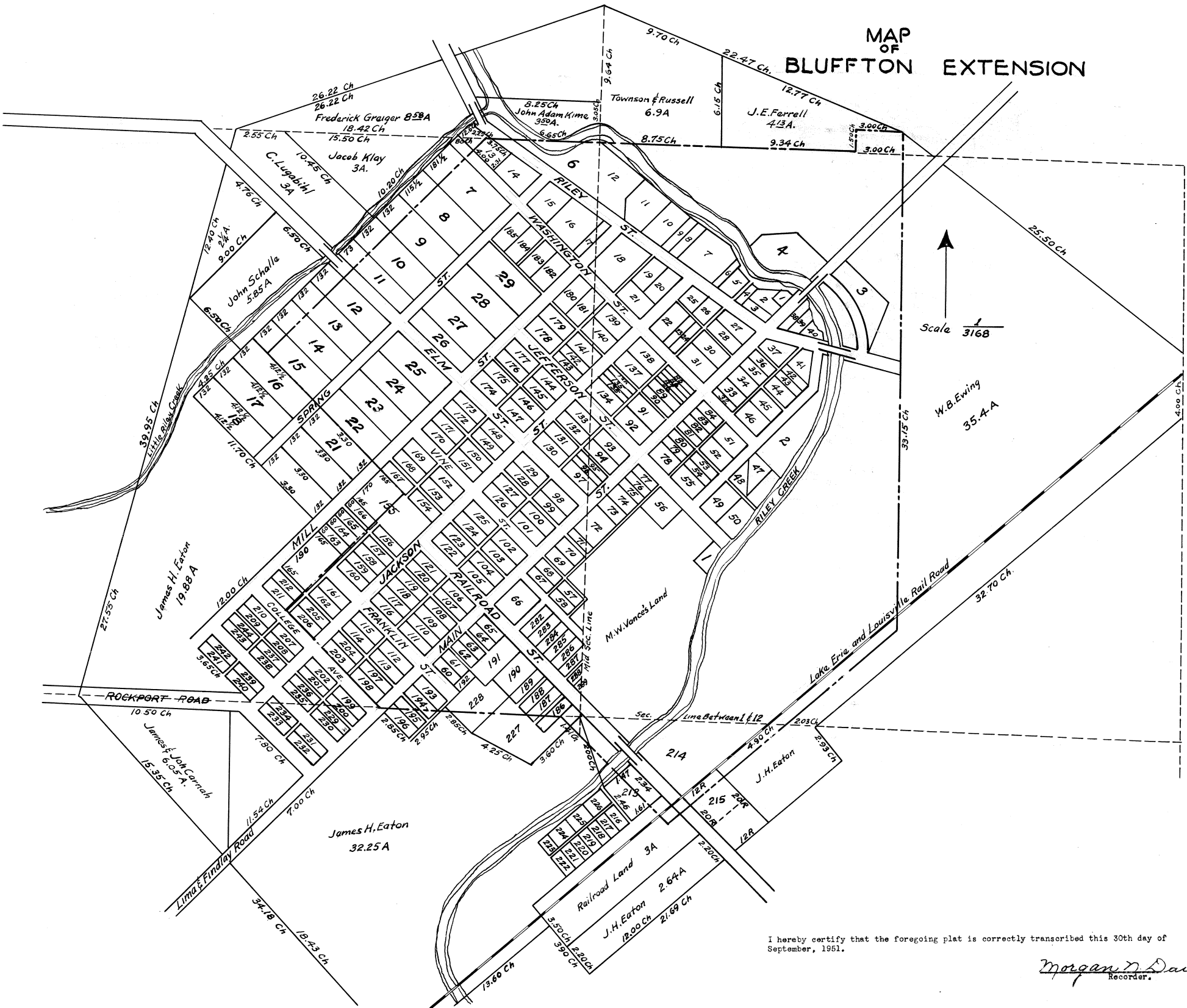
Scale $\frac{1}{3168}$

W.B. Ewing
35.4-A

I hereby certify that the foregoing plat is correctly transcribed this 30th day of September, 1951.

Morgan N. Davis
Recorder.

MAP OF BLUFFTON EXTENSION



Scale $\frac{1}{3168}$

W.B. Ewing
35.4A

I hereby certify that the foregoing plat is correctly transcribed this 30th day of September, 1951.

Morgan D. Davis
Recorder.

Bluffton Extension

To the Commissioners of the County of Allen and State of Ohio. The Incorporated Village of Bluffton is in the said County of Allen by Andrew J. Owens and Cunningham and Brotherton the authorized agent and attorneys of the said Incorporated Village of Bluffton respectfully represent that on the twenty fourth day of February 1875 the council of the said Incorporated Village of Bluffton passed on ordinances entitled, "An ordinance to provide for and authorize the annexation of territory therein described to the Incorporated Village of Bluffton in the County of Allen and State of Ohio, and the said Incorporated Village of Bluffton represent that the said ordinance was duly and legally passed and was published in the Bluffton Standard a weekly newspaper published in the said Incorporated Village of Bluffton and having a general circulation therein on the fourth day of March A. D. 1875 and that under and by virtue of the provision of the said ordinance the territory therein described was authorized to be annexed to the said Incorporated Village of Bluffton an accurate description of the said territory is hereto attached and made a part of this petition, And an accurate plat of the territory proposed to be annexed is herewith filed marked "A" the said petitioners pray that such proceedings may be had by your honorable board as are provided by law for the annexation of the same to the said Incorporated Village.

A. J. Owens & Cunningham & Brotherton Attys for the Incorporated Village of Bluffton.

An Ordinance Provide.

Sec. 1st. Beginning 12.94 chains south of the North East Corners of the south east quarter of Section No. One (1) Township two (2) south of range Eight (8) east in Allen County Ohio thence South ninety eight (98) links to the center of the Lake Erie and Louisville Railroad continue 4.00 chains to a post, thence south fifty one degrees West 32.70 chains parallel north said railroad to the south line of said section one, thence south thirty nine 39 degrees east 2.93 chains, thence south fifty degrees, West 21.89 chains to a stack parallel with said railroad thence north forty (40) deg. West 3.90 chains to the south east corner of the Warehouse owned by Sangon & Hurbert, thence south fifty (50) degrees West 13.60 chains on the East side of said Lake Erie and Louisville railroad, thence north forty and three fourth (40 3/4) degrees West (one chain to the center of said railroad) thence 18.34 chains to the center of the Lima and Findlay road thence 34.18 chains to the section line fifty (50) links north of the Rockport road, thence north fifteen (15) degrees forty two (42) minutes east 39.95 chains to the east and west middle section line of section No. one (1) thence north Seventy three (73) degrees east 15.72 chains to the Pendleton road thence 26.22 chains to the middle section line North and south, thence south sixty four (64) degree east 22.47 chains to the north east corner of J. E. Ferralls house, thence south fifty three (53) degrees east 25.58 chains to the place of beginning.

Sec. 2. That the lands embraced in the foregoing description for more particularity are described with the names of owners as follows: Lying in the north half of section (12) in township two (2) south of Range Eight (8) east in Allen County Ohio, commencing at a point where the proposed extended corporation line crosses the Lima and Findlay road, thence North 11.54 chains to the center of the Rockport road; thence south forty-five (45) degrees east 7.60 chains Thence North forty five east along Main Street 7 chains to the North west corner of Inlot number 196 in the Village of Bluffton, thence south forty five (45) degrees east 2.86 chains, thence north forty five (45) east 2.90 chains, thence south forty five (45) degrees east along the south side of Inlot No. 228 in the Village of Bluffton 2.52 chains, thence south sixty three 63 degrees east along the south side of Inlot number two hundred and twenty seven 227 in the Village of Bluffton 4.25 chains, thence north forty five (45) degrees, east 3.60 chains to a point in the present corporation line, thence south forty five (45) degrees east 1.44 chains along the present corporation line to the Eatons Addition to Bluffton, thence south twenty (20) degrees east along said line 2.00 chains, thence south fifty (50) degrees West 5.48 chains, thence south fifty (50) degrees east 3.65 chains to the railroad land thence south fifty (50) degrees West on the North West side of said land 3.25 chains, thence south (50) fifty degrees east 2.00 chains to the proposed new corporation line, thence south fifty (50) degrees West 13.60 chains along said proposed new line, thence north forty and three fourths (40 3/4) degree West 18.43 chains to the place of beginning, containing 35.30 acres belonging to James H. Eaton.

Also a piece of land in the south part of the south West quarter of section one (1) Township two (2) south of range eight (8) east in Allen County Ohio commencing at point 11.54 chains, north of where the proposed new corporation line crosses the Lima and Findlay road, thence West along said section line 10.50 chains, thence North (15) fifteen degrees forty two minutes along said proposed new corporation line 27.56 chains,

Thence forty five degrees (45) east 6.50 chains to the north west line of Godfrey's Addition of out Lots to Bluffton Ohio. Thence south forty five (45) degrees West along said North West line of out Lots, 4.25 chains to the south west line of said out Lots, thence south forty five (45) degrees east along said line 11.70 chains, thence south forty five degrees (45) West, twelve (12) chains, thence south forty five (45) degrees east 3.65 chains, to the place of beginning containing 19.88 acres of land belonging to James H. Eaton.

Also the north part of the north west quarter of section twelve commencing at a point where the proposed new corporation line crossing the line between section one (1) and twelve (12) thence south thirty nine (39) degrees east, 2.93 chains. Thence along said proposed new corporation line south five (5) degrees west 6.10 chains to the north East line of lot number two hundred and fifteen (215) in Eatons Addition to the Village of Bluffton, thence north along the said north east line of said lot 4.25 chains to the present corporation line, thence north forty nine (49) degrees fifty (50) minutes east along the present corporation line 4.90 chains to the line between section one (1) and twelve (12), thence east along said line (2.03) two three hundredths chains to the place of beginning containing 2.49 acres owned by James H. Eaton.

Also in the West part of the southeast quarter of section one (1) township two (2) south of Range Eight (8) east in Allen County Ohio, commencing at a point where the proposed new corporation line crosses the section line between section one (1) and twelve (12) thence north fifty one (51) degrees east 32.70 chains to the east section line, thence north along said east section line 4.00 chains, thence north fifty three (53) degrees West 25.58 chains to the corner of the present corporation line. Thence south along said present corporation line to the southern boundary of the Lake Erie and Louisville Railroad, thence south forty nine and a half (49 1/2) degree West, along the present corporation line to the section line between Section 1 and Section 12--thence east along said section line 2.03 chains to the place of beginning containing 35.04 acres more or less, the property of W. B. Bring.

Also in the west half of the northwest quarter of section twelve (12) township two (2) south of Range eight (8) east in Allen County Ohio. Commencing at a point in the Lima and Findlay Road where the proposed new corporation line crosses the same--thence north 40 1/2 degrees west 15.75 chains to the section line between section one (1) and section twelve (12)--thence east along said section line 10.50 chains--thence south 11.54 chains to the place of beginning containing 6.05 acres belonging to James and John Carnahan.

Also in the south west quarter of section 1 township 2 south Range 8 east in Allen County Ohio, commencing at the north west end of Elm Street in the said town of Bluffton--thence a north westerly direction through the center of said street 6.50 chains--thence south westerly 9.00 chains to the proposed new corporation line, thence south easterly 6.50 chains to a point on the north west side of Godfrey's Addition of out lots to the village of Bluffton Ohio, thence north easterly along said line 9.00 chains to the place of beginning, containing 5.85 acres belonging to John Schaller.

Also a piece of land adjoining the tract last above described commencing at a point on the proposed new corporation line 27.56 chains, from the point where said line crosses the section line between section one (1) and twelve (12), thence north fifteen (15) degree forty two (42) minutes east 12.40 chains, thence southeasterly 4.76 chains, thence south westerly 9.00 chains to the place of beginning containing two and fourteenth hundred acres belonging to J. H. Eaton.

Also in the north part of the southwest quarter of section one (1) township two (2) south of range Eight (8) east in Allen County Ohio, beginning in the center of the north west end of Elm Street in the Village of Bluffton, Ohio, running thence north westerly parallel with the center of said street to the proposed new corporation line 11.00 chains, thence north fifteen (15) degrees forty two (42) minutes east to the middle section line, thence east along said middle section line 2.53 chains, thence southeasterly 10.45 chains, to the northwesterly line of Godfrey's Additions of outlots, thence southwesterly to the place of beginning containing three acres belonging to C. Lugabihl.

Also in the north part of the east part of the south west quarter of section one (1) in township two south of range Eight (8) east in Allen County Ohio beginning at a point on the quarter section line 2.53 chains, east of the point where the proposed new corporation line crosses the same, thence east along said line 15.59 chains, to a post, thence southeast Eighty one and a half (81 1/2) links to a post in the north east line of Washington Street, thence south west along the north west line of out lots number seven (7) and eight (8) and nine (9) 10.20 chains, thence northwesterly 10.45 chains to the place of beginning containing three acres of land belonging to Jacob Klay.

Also in the south east fraction of the north West quarter of section one (1) township two (2) south of range eight (8) east, beginning at a point on the quarter section line where the proposed new corporation line crosses the same, thence north seventy three (73) degrees east 26.22 chains to the middle section line, thence south on said line 6.55 chains, thence west parallel with said quarter section line 8.25 chains, thence south thirty degrees east 3.45 chains to the quarter section line, thence West on said line 19 chains to the place of beginning containing 8.50 acres of land belonging to Frederick Geiger.

Also in the southeast corner of the northwest quarter of section one (1) township two (2) south of Range Eight (8) east in Allen County Ohio, beginning at the southeast corner of said quarter section, thence north on the middle section line 305 chains, thence south thirty (30) degrees east 3.15 chains to the quarter section line, thence east on said quarter section line 6.85 chains to the place of beginning containing three and a half acres of land belonging to John Adam Kim. Also a piece of land in the southwest corner of the northeast quarter of section one (1) township two (2) south of Range Eight (8) east, in Allen County Ohio, beginning at the southwest corner of said quarter section, thence north said middle section line 9.64 chains to the present north corporation line, thence south sixty four (64) degrees east 9.70 chains, thence south parallel with middle section line 6.15 chains to the quarter section line, thence west on said line 8.75 chains to the place of beginning containing 6.9/100 acres of lands belonging to Townsend and Russell. Also, a piece of land in the south part of the northeast quarter of section one (1) Township two (2) south of range Eight (8) east in Allen County Ohio, beginning 8.75 chains east of the middle section corner of section one (1) on the quarter section line, thence north 6.15 chains, thence south sixty-four (64) degrees east 12.77 chains to the East line of the West half of the North East quarter and corner of the present corporation line, thence west on the present corporation line 3 chains, thence south on the present corporation line 1.50 chains to the quarter section line, thence west on the quarter section line 9.34 chains to the place of beginning, containing 4 13/100 acres of land belonging to J. E. Ferrall.

Also a piece of land in the section herein before described beginning at a point which is four hundred and fifty eight (458) feet south west from the point where the middle section line crosses the line between section one (1) and twelve (12), thence southeast at right angles with the Lake Erie and Louisville Railroad 2 chains, thence southwest parallel with said railroad 12 chains, thence northwest with at right angles with said railroad 2 chains, to a point fifty (50) feet from the center of said railroad, thence northeast parallel with said Railroad 12 chains to the place of beginning containing two 4/100 acres. Also commencing at a point in a line at right angles with said middle section line one hundred feet northwest from said first mentioned point, thence southwest parallel with said railroad forty (40) Rods, thence northwest at right angle with the said Railroad thirty three feet, thence northeast parallel with said middle section line 12 chains, thence southeast at right angles with said Railroad, thirty three feet to the place of beginning containing six (6) acres and belonging to the Lake Erie and Louisville Railroad Company.

Also a piece of land in section twelve (12) township two (2) south of Range Eight (8) East commencing at the southwest corner of Inlots number two hundred and fifteen in the Village of Bluffton, Ohio, thence south 50 degrees west 12 chains, on the proposed new corporation line, thence north forty (40) degrees west 2.20 chains to the *** of the Lake Erie and Louisville Railroad, thence northeasterly parallel with said railroad 12 chains, to the north line of Church Street, thence southeasterly at right angles with said railroad 12 chains to the north side of said Church Street; thence southeasterly at right angles with said railroad 2.20 chains to the place of beginning containing 2.64/100 acres belonging to J. H. Eaton. Also in Godfrey's addition to the Village of Bluffton, the west half of Inlot 155, Inlots no. 166, 165, 164 and outlots numbered 19, 20, 21, 16, 17 and 18 one hundred and seventy feet of the northwest ends of the following outlots nos. 7, 8, 9, 10, 11, 12, 13, 14 and 15 and one hundred and twenty feet off the northwest ends of Inlot number 13. Also in Eatons first addition Inlots numbered 163, 212, 211, 210, 209, 208, 207, 201, 202, 199, and the lot known as Long's Nursery, also the north part of Inlots nos. 194, 195, 196, 196, 186, 187, 188 in Eatons second additions to the Village of Bluffton. Also the south part of Inlot no. 228, 227, 215, and the east part of Inlots no. 216, 217, 218, 219, 220, 221, 222, 223, 224, 225 and 226 in Eatons third additions to Bluffton.

Also Inlot no. 229, 230, 231, 232, 233, 234, 235, 236, 237, 238, 239, 240, 241, 242, 243, 244 in Eatons fourth addition to Bluffton. Sec. 3. And be it further ordained that Andrew J. Owens and Cunningham and Brotherton are hereby authorized and directed to proceed and prosecute the proceeding necessary to effect the annexation of the territory herein before described to the Incorporated Village of Bluffton.

I hereby certify that the foregoing plat is correctly transcribed this 30th day of September, 1881.

Morgan N. Davis Recorder

Section 4. Be it further ordained that this ordinance shall be in force from and after its publication in the Bluffton Standard. Passed in council this 24th day of February A.D. 1875. S. S. Yoder, Mayor.
A. Bessire, Clerk.

I hereby certify that the ordinance of which the foregoing is a correct copy, was passed by the council of the Incorporated Village of Bluffton on the 24th day of February A.D. 1875, a Majority of all the members elected to the council having voted in favor thereof.

A. Bessier, Clerk.

To all Whom it may concern,

Notice is hereby given that on Thursday the Eighth day of June A.D. 1875 a petition was presented by:

The Incorporated Village of Bluffton Allen County Ohio to the Board of Commissioners of said County of Allen, at their regular session, praying for the annexation to the said Incorporated Village of Bluffton of territory therein named and described; and which petition was accompanied by an accurate plat thereof, which petition the said commissioners caused to be thereupon filed in the office of the County Auditor, and notice is further given that on said Eight day of June A.D. 1875 the said Board of Commissioners determined and fixed upon Thursday, the twelfth day of August A.D. 1875 at ten o'clock A. M. as the time, and the office of the Auditor of said county as the place for hearing the said petition. The following is a description of the tracts and territory which is prayed in the said petition to be annexed to the said Incorporated Village of Bluffton and in substance as follows. Beginning 12.94 chains south of the northeast corner of the southeast quarter of section one (1) township two (2) south of range Eight (8) east in Allen County Ohio; thence ninety eight (98) links to the center of the Lake Erie and Louisville Railroad, continue 4.00 chains to a post; thence south fifty one (51) degrees west 32.70 chains parallel with the said Railroad to the south line of said section one, thence south thirty nine (39) degrees east 2.93 chains; thence south fifty (50) degrees west 21.69 chains to a stake parallel with said railroad, thence north forty (40) degrees west 3.90 chains to the southeast corner of the warehouse owned by Langon and Hurlbert, thence south fifty (50) degrees west - 13.60 chains on the east side of said Lake Erie and Louisville Railroad, thence north forty and three fourths (40 3/4) degrees west one (1) chain to the center of said Railroad, thence 18.34 chains to the center of the Lima and Findlay road, thence 34.18 chains to the section line fifty (50) links north of the Rockport road; thence north fifteen (15) degrees forty two (42) minutes east 39.95 chains to the east and west middle section line of section one (1), thence north seventy three (73) degrees east 15.72 chains to the Pendelton road, thence 26.22 chains to the middle section line north and south, thence south sixty four (64) degrees east 22.47 chains to the northeast corner of J. E. Ferrall's house; thence south fifty three (53) degrees east 25.58 chains to the place of beginning. Andrew J. Owen and Cunningham and Brotherton Agents and attorneys for Bluffton corporation. June 17, 1875.

The State of Ohio, Allen County. s s.

Before me D. S. Crites, Dept. Clerk of said court personally appeared H. B. Kelley who being solemnly sworn deposed that the annexed advertisement was duly published in the "Allen County Democrat" of which he is proprietor, for the space of 7 consecutive weeks from and after the 17th day of June A.D. 1875, and that said "Democrat" during said period was a newspaper printed, published, and of general circulation in Allen County.

H. B. Kelley

Sworn to and subscribed before me this 12 day of August 1875. Printers fees \$15.00. D. S. Crites, Dept. Clerk.

To All Whom it may concern.

Notice is hereby given that Tuesday the Eight day of June A.D. 1875, a petition was presented by the Incorporated Village of Bluffton Allen County Ohio to the Board of Commissioners of said County of Allen, at their regular session, praying for the annexation to the said Incorporated Village of Bluffton of territory therein named and described; and which petition was accompanied by an accurate plat thereof, which petition the said commissioners caused by thereupon filed in the office of the County Auditor. And notice is further given that on said Eight day of June A.D. 1875, the said board of commissioners determined and fixed upon Thursday the twelfth (12) day of August A.D. 1875 at ten o'clock A. M. as the time and the place for hearing the said petition. The following is a description of the tracts and territory which is prayed in the said petition to be annexed to the said Incorporated Village of Bluffton and in substance as follows. Beginning 12.94 chains south of the northeast corner of the southeast quarter of section one (1) township two (2) south of Range Eight (8) east in Allen County Ohio; thence ninety eight (98) links to the center of the Lake Erie and Louisville Railroad, continue 4.00 chains to a post; thence south fifty one (51) degrees west 32.70 chains parallel with said railroad to the south line of said section one, thence south thirty nine (39) degrees east 2.93 chains, thence south fifty (50) degrees west 21.69 chains to a stake parallel with said railroad, thence north forty (40) degrees west 3.90 chains to the southeast corner of the warehouse owned by Langon and Hurlbert; thence south fifty (50) degrees west 13.60 chains on the east side of said Lake Erie and Louisville railroad, thence north forty and three fourths (40 3/4) degrees west one (1) chain to the center of said railroad, thence 18.34 chains to the center of the Lima and Findlay road, thence 34.18 chains to the section line fifty (50) links north of the Rockport road; thence north fifteen (15) degrees forty two (42) minutes east 39.95 chains to the East and West middle section line of section one (1) thence north seventy three degrees east 15.72 chains to the Pendelton road, thence 26.22 to the middle section line north and south, thence south sixty four (64) degrees east 22.47 chains to the northeast corner of J. E. Ferrall's house, thence south fifty three (53) degrees east 25.58 chains to the place of beginning.

Andrew J. Owen and Cunningham and Brotherton Agents and Attorneys for Bluffton Corporation, June 17, 1875.

The State of Ohio Allen County. s s. Andrew J. Owens being by me duly sworn according to law, deposes and says that on the 18th day of June A.D. 1875, he made a written copy of the above notice and posted the same in a conspicuous place within the limits of the territory proposed to be annexed to the Incorporated Village of Bluffton Allen County Ohio.

A. J. Owens

Sworn to and subscribed to before me this 19th day of June 1875. William Wilson J. P.

Auditors Office Lima June the 8th 1875.

The Commissioners this day met as on yesterday and with a full board present proceeded to business by reading and examining a petition presented by the Incorporated Village of Bluffton Allen County Ohio by Andrew J. Owens and Cunningham and Brotherton, the authorized agents and attorneys of said Incorporated Village and presented their petition on behalf of the Incorporated Village of Bluffton for the annexation of contiguous territory thereto, and the Commissioners of Allen County Ohio find that the council of said Corporation has passed an ordinance authorizing (said) such annexation to be made and that said incorporation by its ordinances has named Andrew J. Owens and Cunningham and Brotherton to prosecute the proceedings necessary to effect such extension and that said ordinance of the common council was duly and legally passed and published as required by law and that certain territory therein described was authorized to be annexed to the Corporation. It is therefore ordered by the County Commissioner of Allen County Ohio, that the auditor file same petition together with the map and plat thereto and to be kept by him subject to the inspection of any person or persons interested therein and also further ordered by the commissioners that the place for hearing said petition shall be at the auditor's office in Lima Allen County Ohio, and it is further ordered that Thursday the 12th day of August, 1875, be the day fixed for the hearing of said petition.

Auditors Office Lima, O. August 12th 1875.

In the matter of the proposed annexation to the corporation of Bluffton Allen County Ohio. This day August the 12th 1875. The application of the Incorporated Village of Bluffton Allen County Ohio, for the annexation of contiguous territory thereto, came on for hearing at the office of the County Auditor of Allen County Ohio. The same being at the place and time heretofore designated by the Commissioners at their June session 1875, and the Commissioner of Allen County Ohio, being fully advised in the premises and finding that due and legal notice of the time and place for the hearing of said petition has been given according to law together with a notice containing the substance of said petition and the territory proposed to be annexed and also finding that a copy of said notice was posted up in a conspicuous place within the limits of the proposed corporation six weeks prior to this 12th day of August A. D. 1875. And the said County Commissioners finding from the evidence on file that the limits thereof have been accurately described and that the same are not unreasonably large and the board deem it right and proper that the prayer of said petition be granted. It is therefore ordered by the Commissioners of Allen County Ohio, that a full and complete transcript of all their proceedings in the premises be made out by the Auditor and by him delivered to the Recorder of Allen County Ohio after the same has been signed by the commissioners for such other and further proceedings as may be enforced upon the Recorder of Allen County Ohio.

James McBeth
B. Esch
Wm. Ackerman) County Commissioners of Allen County Ohio

I do hereby certify the foregoing to be a complete transcript of the proceedings of the Commissioners of Allen County Ohio as relates to the extension of the Corporation limits of the Incorporated Village of Bluffton Allen County Ohio.

Nelson McBride, Auditor Allen County Ohio

Lima August 12th 1875.

Received for Record September 6th 1875. Recorded January 21st 1876.

H. H. Hemans, Recorder Allen County Ohio

I hereby certify that the foregoing plat is correctly transcribed this 30th day of September, 1951.

Morgan N. Davis
Recorder.

Elida Incorporation in the County of Allen and State Ohio

Petition To the Board of Commissioners of Allen County Ohio:

Your Petitioners respectfully represents: That they are inhabitants and voters, and reside upon the Territory of the Village of Elida in said County of Allen, and which said Village has not been incorporated, but the territory of which has been laid out into town lots, plats of which have been made, acknowledged and recorded on the Records of Allen County Ohio.

That said territory is not adjoining any City or incorporated Village in the State of Ohio. That the population of said territory hereinafter described is now two hundred and more, and that the Petitioners are legal voters of the State of Ohio residing on said territory.

Your Petitioners respectfully Prays: That such proceedings may be had before your Honorable body that the Territory hereinafter described which includes the said Village of Elida may be organized into an Incorporated Village for General purposes under the name of the Incorporated Village of Elida. The territory for said Village of Elida is described as follows:

Elida Village Limits Description. Beginning at a Stone at the southwest corner of the northwest quarter of the northwest quarter of Section Seventeen (17) Township Three (3) South Range Six (6) East of the first Principal Meridian Ohio. Thence running East nineteen (19) chains and ninety four (94) links to the southeast corner of said quarter, thence north thirty nine (39) chains and sixty four (64) links to the northeast corner of the southwest quarter of the southwest quarter of Section Eight (8) same township and range, thence west sixty five (65) chains and forty (40) links to a sycamore tree on the east bank of the Ottawa River. Thence south thirty eight degrees east along the east bank of the said Ottawa River nineteen (19) chains and eighty eight (88) links to the center of the Lima and Delphos State Road at the east end of the bridge over said Ottawa River. Thence, south twenty six (26) degrees east twenty six (26) chains and sixty (60) links to the south line of the northeast fraction of the north half of section eighteen (18) same township and range, thence east twenty one (21) chains and eighty two links to the place of beginning, all in Allen County Ohio. Your Petitioners hereby authorize Joseph Askins and S. S. Sherrick to act in our behalf as our agents in the premises.

1. Joseph Askins 2. G. P. Seist 3. Benjamin Miller 4. Uriah Miller 5. W. N. Sherry 6. R. Rise 7. J. J. Johns 8. William Morris 9. John Morris 10. S. Montague 11. Daniel Myers 12. Henry Pfeifer 13. John Reedy 14. Levi M. Myers 15. J. H. Kinde 16. Eddie Morris 17. Jos. Morris 18. D. J. Schenck 19. J. R. Speer 20. T. R. Kennedy 21. Geo. M. Moore 22. M. S. Anderson 23. S. Adams 24. Peter Askins 25. J. M. Morris, Jr. 26. J. S. Askins 27. S. Emslon 28. Wm. Miller 29. Jacob Askins 30. H. M. Sherrick 31. Wm. Clewanger 32. W. H. Crak 33. N. S. Thomas 34. A. N. Waddell 35. Simon Bachtel 36. Samuel Bätle 37. J. F. Mummaugh 38. James Morris 39. J. W. Morris 40. A. A. Miller 41. R. W. Wilgus 42. J. M. Blakley 43. Tom Morris 44. B. F. Stemen 45. R. R. Murray 46. Thomas Neely 47. Jesse D. Miller 48. W. P. Such 49. John Mumaw 50. D. R. Cook 51. B. F. Miller 52. I. C. Stenen 53. S. S. Sherrick 54. William Askins 55. William W. Ulery 56. N. Strayer.

Notice is hereby given that a petition was presented to and filed with the commissioners of Allen County, Ohio at their regular June session for said month of June A.D. 1876, praying for the Incorporation of the Village of Elida in said County of Allen, for General purposes, and to be known by the name of "Elida", and including the following described territory, to-wit: Beginning at a stone at the southwest corner of the northwest quarter of the northwest quarter of Section Seventeen (17) Township Three (3) South of Range Six (6) East of the first principal meridian, Ohio. Thence running east nineteen (19) chains and ninety four (94) links to the southeast corner of said quarter. Thence north thirty nine (39) chains and sixty four (64) links to the northeast corner of the southwest quarter of section eight (8) same township and range. Thence west sixty five (65) chains and forty (40) links to a sycamore tree on the east bank of the Ottawa River. Thence south thirty eight degrees east along the east bank of the said Ottawa River nineteen (19) chains and eighty eight (88) links to the center of the Lima and Delphos State Road at the east end of the bridge over said Ottawa River. Thence south twenty six (26) degrees east twenty six (26) chains and sixty (60) links to the south line of the north east fraction of the north half of section eighteen (18) same township and range. Thence east twenty one (21) chains and eighty two links to the place of beginning, all in Allen County Ohio. Said Petition is signed by Joseph Askins and more than thirty others, all being legal voters of said Township, said petition has been set for hearing at the Auditors office, in the City of Lima Ohio on the 29th day of August 1876 at 10 o'clock A. M. of said day or as soon thereafter as may be. Joseph Askins and S. S. Sherrick, Agents for Petitioners

Isaiah Pillars, Attorney, June 15, 6 W.

State of Ohio Allen County S S.

William Askins being fully sworn says, That on the 14th day of June 1876 he posted up a copy of the foregoing notice, in a conspicuous place within the limits of the proposed incorporated Village of Elida Allen County Ohio, and further affiant saith not. William Askins Sworn to and subscribed before me this August 28, 1876.

(Seal) Frank E. Mead, Notary Public, Allen Co. O.

NOTICE-Notice is hereby given that a petition was presented to and filed with the commissioners of Allen County, Ohio at their regular June session for said month of June A.D. 1876, praying for the Incorporation of the Village of Elida in said County of Allen, for General purposes and to be known by the name of "Elida" and including the following described territory to-wit: Beginning at a stone at the southwest corner of the northwest quarter of the northwest quarter of section seventeen (17) township three (3) south of range six (6) east of the first principal meridian, O. Thence running east nineteen (19) chains and ninety four (94) links to the southeast corner of said quarter. Thence north thirty nine (39) chains and sixty four (64) links to the northeast corner of the southwest quarter of section eight, same township and range. Thence west sixty five (65) chains and forty links to a sycamore tree on the east bank of the Ottawa River. Thence south thirty eight (38) degrees east along the east bank of the said Ottawa River nineteen (19) chains and eighty eight (88) links to the center of the Lima and Delphos State Road at the east end of the bridge over said Ottawa River. Thence south twenty six (26) degrees east twenty six (26) chains and sixty (60) links to the south line of the northeast fraction of the north half of section eighteen (18) same township and range. Thence east twenty one (21) chains and eighty two links to the place of beginning all in Allen County Ohio. Said petition is signed by Joseph Askins and more than thirty others, all being legal voters of said township. Said petition has been set for hearing at the Auditors office in the City of Lima, Ohio, on the 29th day of August, 1876 at 10 o'clock A. M. of said day or as soon thereafter as may be. S. S. Sherrick and Joseph Askins, Agents for Petitioners

Isaiah Pillars, Attorney, June 15--6. W.

State of Ohio Allen County S S.

Before me, D. S. Crites, Clerk Court Common Pleas of said County, personally appeared H. B. Kelley, who being solemnly sworn, deposed that the annexed advertisement was published in the "Allen County Democrat" of which he is proprietor, for the space of 6 consecutive weeks from and after the 15th day of June A. D. 1876 and that said "Democrat" during said period was a newspaper printed, published, and of general circulation in Allen County. H. B. Kelley Sworn to and subscribed before me this 29th day of August 1876.

Printers fees \$17.50.

(Seal) D. S. Crites, Clerk

NOTICE-Notice is hereby given that a petition was presented to and filed with the commissioners of Allen County Ohio at their regular June session for the Incorporation of the Village of Elida, in said County of Allen for general purposes and to be known by the name of Elida and include the following territory to-wit: Beginning at a Stone at the Southwest corner of the Northwest quarter of the Northwest quarter of section seventeen (17) Township Three (3) South range Six (6) east of the first principal meridian, Ohio. Thence running east nineteen (19) chains and ninety four (94) links to the Southeast corner of said quarter. Thence North Thirty nine (39) chains and sixty four (64) links to the northeast corner of the Southwest quarter of the Southwest quarter of section Eight (8) same Township and Range. Thence West sixty five chains and forty links to a sycamore tree on the east bank of the Ottawa River. Thence South Thirty-eight degrees east along the east bank of the Ottawa River nineteen (19) chains and eighty eight (88) links to the center of the Lima and Delphos State Road, at the east end of the Bridge over said Ottawa River. Thence South twenty six (26) degrees East twenty six (26) chains and sixty (60) links to the South line of the northeast fraction of the north half of section Eighteen (18) same township and range. Thence East twenty one (21) chains and eighty two links to the place of beginning, all in Allen County Ohio. Said petition is signed by Joseph Askins and more than thirty others, all being legal voters of said Township. Said petition has been set for hearing at the Auditors office, in the City of Lima, Ohio, on the 29th day of August, 1876, at 10 o'clock A. M. of said day or as soon thereafter as may be. Joseph Askins and S. S. Sherrick, Agent for Petitioners

Isaiah Pillars, Attorney, June 15 --. 6. W.

State of Ohio Allen County S S.

Before me of said County, personally appeared O. B. Selfridge Jr. who being solemnly sworn, deposes that the annexed advertisement was published in the "Allen County Democrat" of which he is foreman for the space of 6 consecutive weeks, from and after the 15th day of June A. D. 1876, and that said Democrat during said period, was a newspaper printed, published and of General circulation in Allen County.

O. B. Selfridge Jr.

Sworn to and subscribed before me, this 29th day of August 1876.

N. McBride, Auditor, Allen Co. O.

Auditors Office Allen County, Lima Ohio June 8th 1876.

In the matter of a petition of Joseph Askins and fifty five others for the Incorporation of the Village of Elida, the same being signed by at least thirty of the Qualified Voters of this state residing within the territory described in said petition and said petition being accompanied by a plat of the lands embraced in said proposed incorporation with the name of Isaiah Pillars as the Authorized Agent to act in behalf of said petitioners, The Board orders that said petition and plat be placed on file in this office subject to the inspection of all persons interested and it is further ordered that the auditor notify the Agents of said petitioners that the time fixed for hearing said petition is August 29th 1876.

Auditors Office, Allen County, Lima, O. Aug. 29th 1876

In the matter of the Incorporation of the Village of Elida, the same having been duly published and the proofs of notice having been placed on file by the Publisher, the commissioners proceeded to hear and determine the matter of the Incorporation of the Village of Elida upon the petition of Joseph Askins and others hereinbefore filed with the plat, map, and survey attached and there being no objection to the Incorporation of said Village on file and the said Commissioners being fully advised in the premises do find that the said petition contains all the matters required by law to be stated therein and that the statement in said petition are true, that the name Elida proposed as the Corporate name for said Village is appropriate, that the limits of said proposed Corporation have been accurately described and that the same are not unreasonably large or small for the purposes of said Corporation and that the Maps and plat thereof attached to said petition has been accurately made.

That the persons whose names are subscribed to said petition to the number of fifty five are Legal Voters residing on said territory proposed to be incorporated and the commissioners do further find that due and legal notice of the pendency and prayer of said petition has been given as required by law by the agents of said petitioners, and that the inhabitants residing upon and embraced in the said territory proposed to be Incorporated now and at the time of the filing of said petition were and are more than two hundred in number. Therefore the Commissioners deeming it right and proper that the prayer and object of said petitioners should be granted do order that the said Corporation as named and asked for in said petition be and the same is hereby declared to be organized under the Incorporated name of Elida and it is further ordered by said Commissioners that a full and complete certified transcript of all the proceeding and orders of said commissioners had and made in reference to said Corporation be made out by the Auditor and signed by said Commissioners and the same with the said petition, map and all other papers on file relating to the same be delivered to the same be delivered to the Recorder of Allen Co. as required by law.

B. Esch
Wm. Akerman } Commissioners of Allen Co. O.
W. W. Williams }

I hereby certify that the foregoing plat is correctly transcribed this 30th day of September, 1951.

Morgan N. Davis
Recorder.

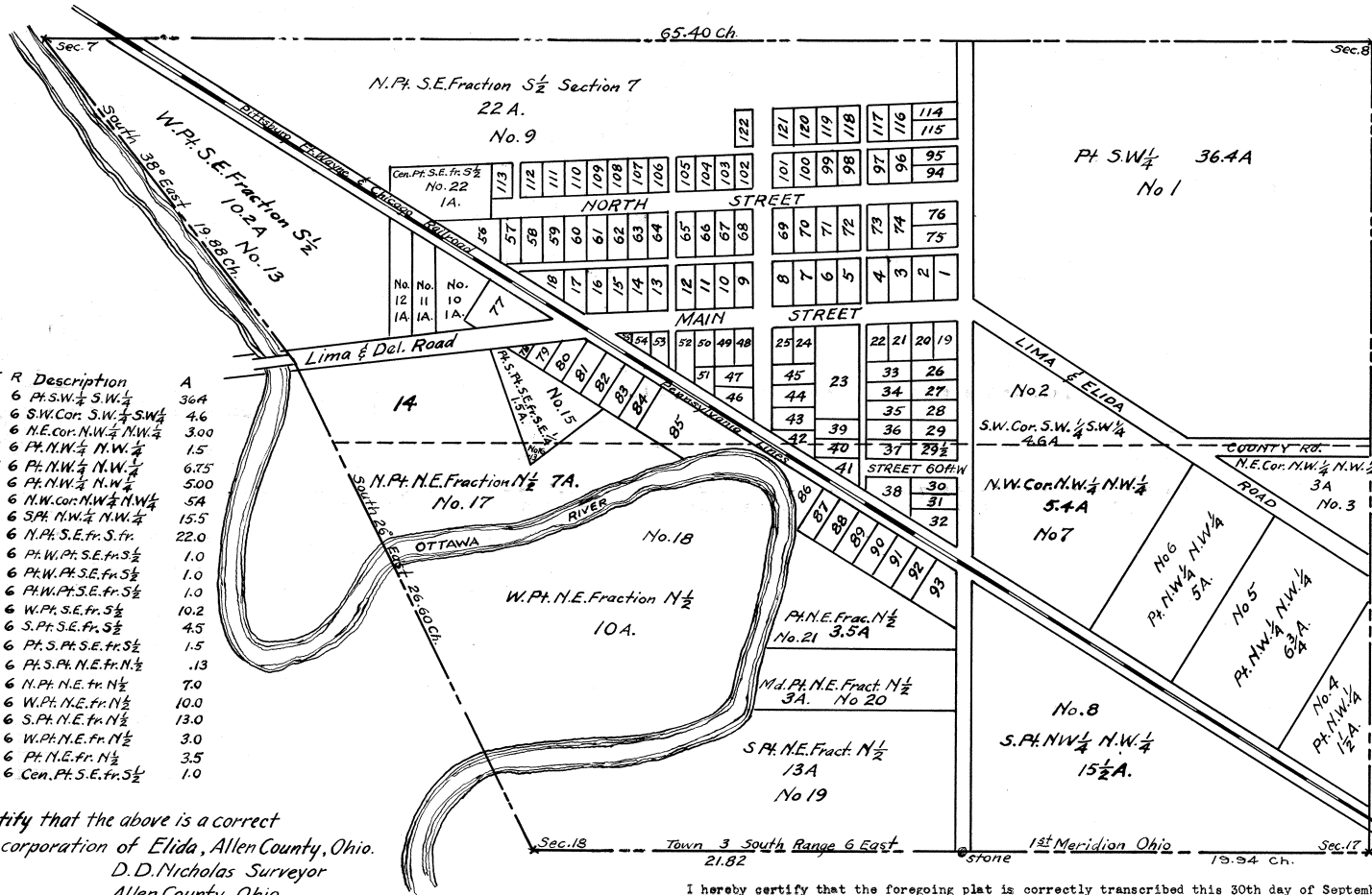
VALLEY ROAD, 2-10-1
 April 27, 1876

PLAT OF ELIDA CORPORATION

FOR DEED CONVEYING PART OF NORTH ST.

ADJACENT TO LOTS # 113-56 457 - SEE DEED Vol # 211 Pg. 385

Scale $\frac{1}{3600}$



No.	Name	S	T	R	Description	A
1.	W.H. Clark	8	3	6	Pt. S.W. $\frac{1}{4}$ S.W. $\frac{1}{4}$	36.4
2.	W. Nichodemus	8	3	6	S.W. Cor. S.W. $\frac{1}{4}$ S.W. $\frac{1}{4}$	4.6
3.	Samuel Bechtol	17	3	6	N.E. cor. N.W. $\frac{1}{4}$ N.W. $\frac{1}{4}$	3.00
4.	Henry Arouse	17	3	6	Pt. N.W. $\frac{1}{4}$ N.W. $\frac{1}{4}$	1.5
5.	Morgan Lippincott	17	3	6	Pt. N.W. $\frac{1}{4}$ N.W. $\frac{1}{4}$	6.75
6.	H.S. Thomas	17	3	6	Pt. N.W. $\frac{1}{4}$ N.W. $\frac{1}{4}$	5.00
7.	W. Nichodemus	17	3	6	N.W. cor. N.W. $\frac{1}{4}$ N.W. $\frac{1}{4}$	5.4
8.	D.S. Crites	17	3	6	S. Pt. N.W. $\frac{1}{4}$ N.W. $\frac{1}{4}$	15.5
9.	J.J. Johns	7	3	6	N. Pt. S.E. fr. S. fr.	22.0
10.	Geo. W. Moore	7	3	6	Pt. W. Pt. S.E. fr. S. fr.	1.0
11.	Jos. Morris	7	3	6	Pt. W. Pt. S.E. fr. S. fr.	1.0
12.	Isaac B. Stemen	7	3	6	Pt. W. Pt. S.E. fr. S. fr.	1.0
13.	Mumah John	7	3	6	W. Pt. S.E. fr. S. fr.	10.2
14.	Abia Johns	7	3	6	S. Pt. S.E. fr. S. fr.	4.5
15.	J.N. Morris	7	3	6	Pt. S. Pt. S.E. fr. S. fr.	1.5
16.	Same	18	3	6	Pt. S. Pt. N.E. fr. N. fr.	.13
17.	Abia Johns	18	3	6	N. Pt. N.E. fr. N. fr.	7.0
18.	Same	18	3	6	W. Pt. N.E. fr. N. fr.	10.0
19.	M.S. Bowyer	18	3	6	S. Pt. N.E. fr. N. fr.	13.0
20.	Wm. Leach	18	3	6	W. Pt. N.E. fr. N. fr.	3.0
21.	Charles B. Rice	18	3	6	Pt. N.E. fr. N. fr.	3.5
22.	Askins	7	3	6	Con. Pt. S.E. fr. S. fr.	1.0

I hereby certify that the above is a correct plat of the proposed corporation of Elida, Allen County, Ohio.
 D.D. Nicholas Surveyor
 Allen County, Ohio
 April 27, 1876

I hereby certify that the foregoing plat is correctly transcribed this 30th day of September, 1951.

Morgan N. Davis
Recorder.

I do hereby Certify that the foregoing is a true and correct transcript of the proceedings of the County Commissioners of Allen County Ohio in the Organization of the Incorporation known as Elida in said County and State above named.

Nelson McBride, Auditor, Allen Co. Ohio
Received for Record September 6th 1876. Recorded December 4th 1876.

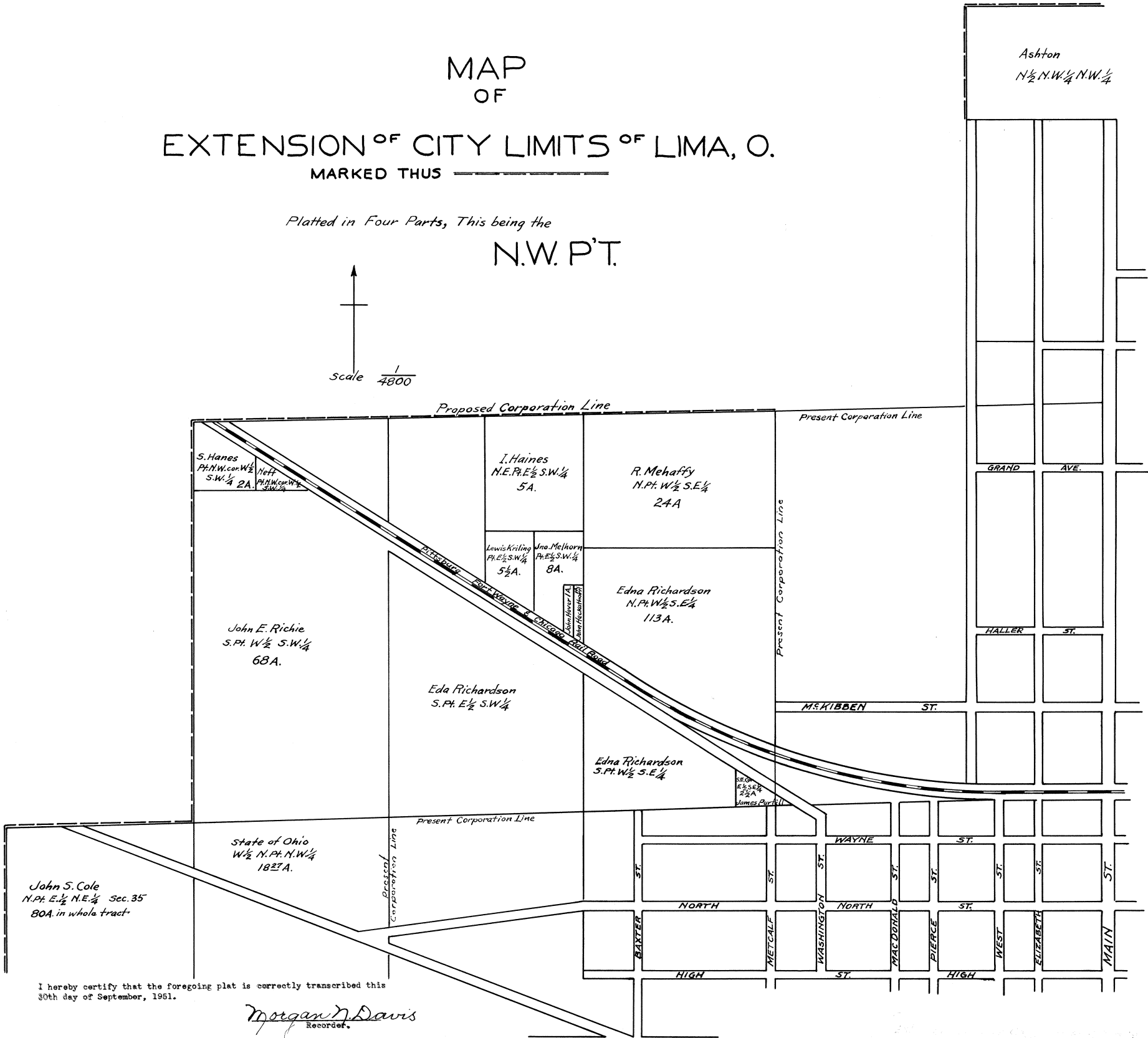
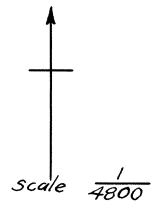
H. H. Heman, Recorder

I hereby certify that the foregoing plat is correctly transcribed this 30th day of September, 1951.

Morgan N. Davis
Recorder.

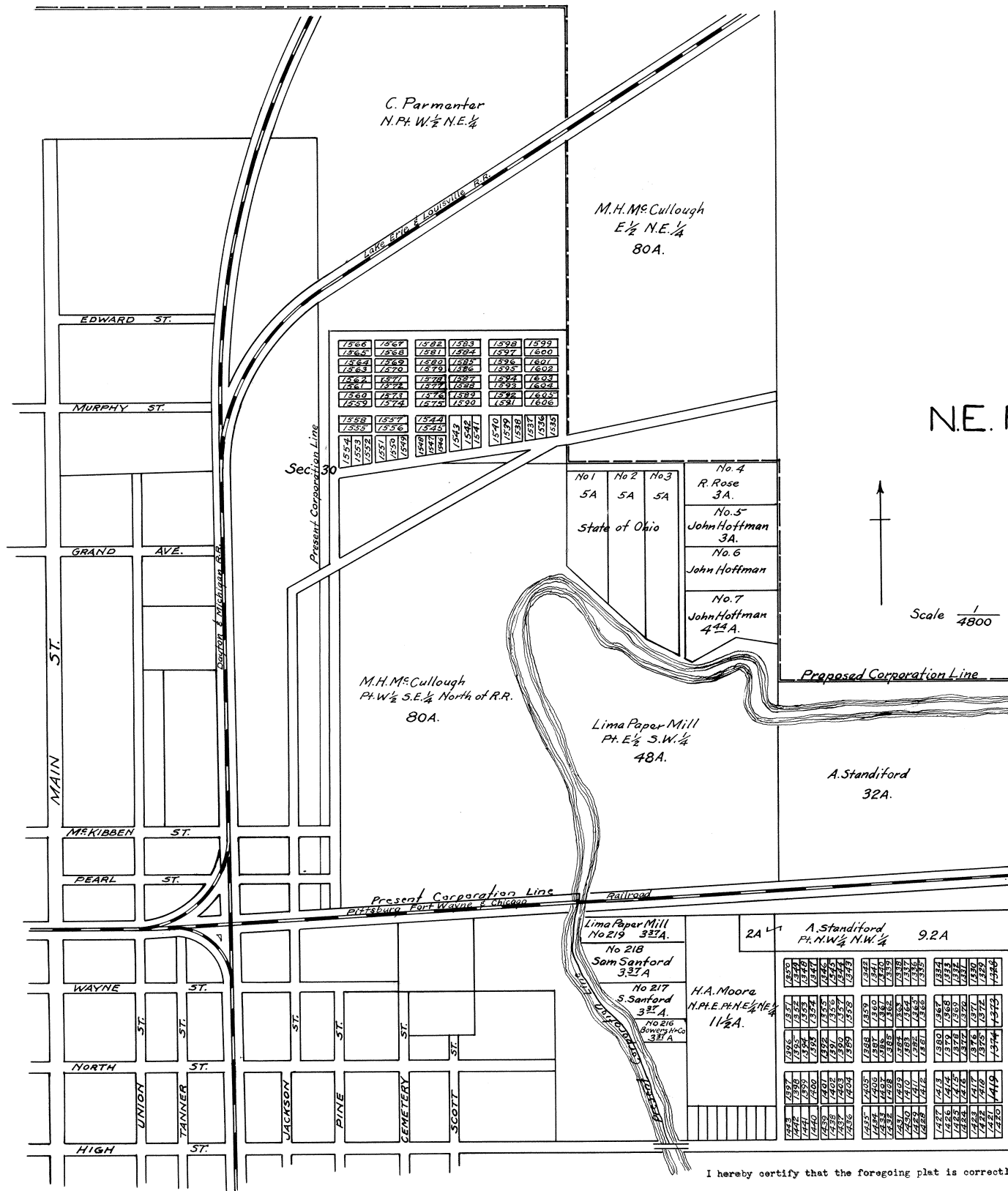
MAP OF EXTENSION OF CITY LIMITS OF LIMA, O. MARKED THUS

Platted in Four Parts, This being the
N.W. PT.



I hereby certify that the foregoing plat is correctly transcribed this 30th day of September, 1951.

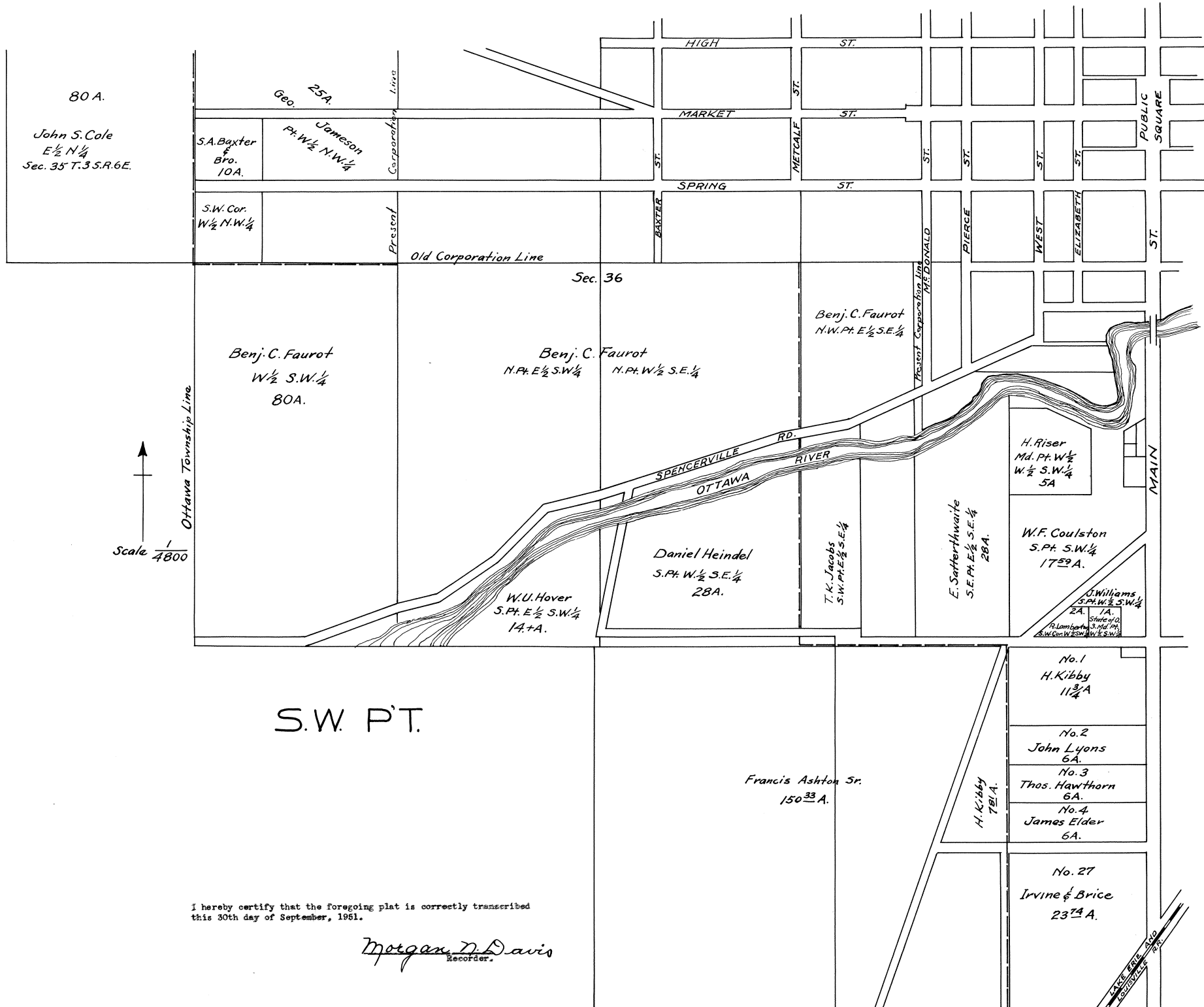
Morgan N. Davis
Recorder.



C. Parmantar
N.P. $W\frac{1}{2}$ N.E. $\frac{1}{4}$

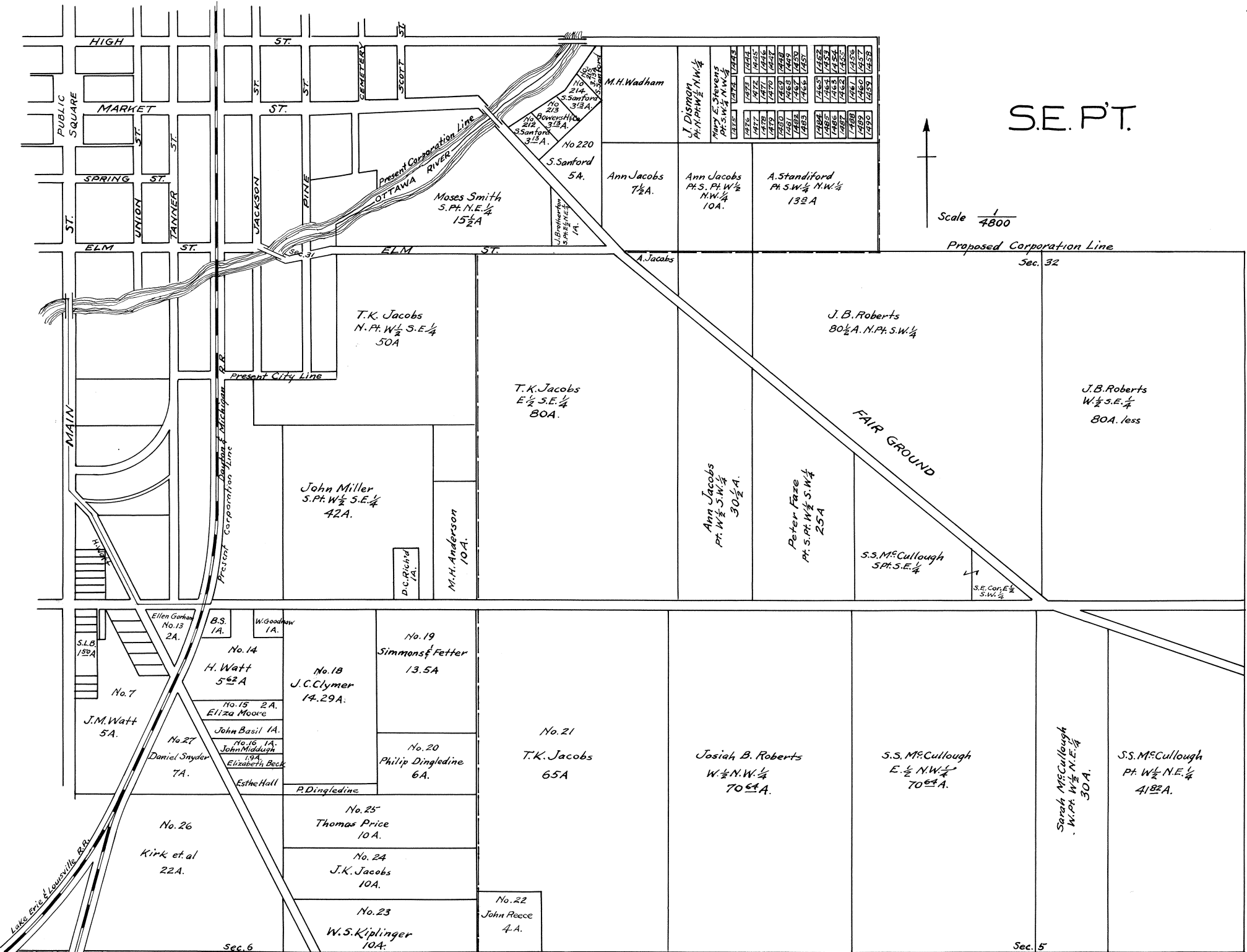
M.H. McCullough
E. $\frac{1}{2}$ N.E. $\frac{1}{4}$
80A.

1566	1567	1568	1569	1570	1571
1572	1573	1574	1575	1576	1577
1578	1579	1580	1581	1582	1583
1584	1585	1586	1587	1588	1589
1590	1591	1592	1593	1594	1595
1596	1597	1598	1599	1600	1601
1602	1603	1604	1605	1606	1607
1608	1609	1610	1611	1612	1613
1614	1615	1616	1617	1618	1619
1620	1621	1622	1623	1624	1625
1626	1627	1628	1629	1630	1631
1632	1633	1634	1635	1636	1637
1638	1639	1640	1641	1642	1643
1644	1645	1646	1647	1648	1649
1650	1651	1652	1653	1654	1655
1656	1657	1658	1659	1660	1661
1662	1663	1664	1665	1666	1667
1668	1669	1670	1671	1672	1673
1674	1675	1676	1677	1678	1679
1680	1681	1682	1683	1684	1685
1686	1687	1688	1689	1690	1691
1692	1693	1694	1695	1696	1697
1698	1699	1700	1701	1702	1703
1704	1705	1706	1707	1708	1709
1710	1711	1712	1713	1714	1715
1716	1717	1718	1719	1720	1721
1722	1723	1724	1725	1726	1727
1728	1729	1730	1731	1732	1733
1734	1735	1736	1737	1738	1739
1740	1741	1742	1743	1744	1745
1746	1747	1748	1749	1750	1751
1752	1753	1754	1755	1756	1757
1758	1759	1760	1761	1762	1763
1764	1765	1766	1767	1768	1769
1770	1771	1772	1773	1774	1775
1776	1777	1778	1779	1780	1781
1782	1783	1784	1785	1786	1787
1788	1789	1790	1791	1792	1793
1794	1795	1796	1797	1798	1799
1800	1801	1802	1803	1804	1805
1806	1807	1808	1809	1810	1811
1812	1813	1814	1815	1816	1817
1818	1819	1820	1821	1822	1823
1824	1825	1826	1827	1828	1829
1830	1831	1832	1833	1834	1835
1836	1837	1838	1839	1840	1841
1842	1843	1844	1845	1846	1847
1848	1849	1850	1851	1852	1853
1854	1855	1856	1857	1858	1859
1860	1861	1862	1863	1864	1865
1866	1867	1868	1869	1870	1871
1872	1873	1874	1875	1876	1877
1878	1879	1880	1881	1882	1883
1884	1885	1886	1887	1888	1889
1890	1891	1892	1893	1894	1895
1896	1897	1898	1899	1900	1901
1902	1903	1904	1905	1906	1907
1908	1909	1910	1911	1912	1913
1914	1915	1916	1917	1918	1919
1920	1921	1922	1923	1924	1925
1926	1927	1928	1929	1930	1931
1932	1933	1934	1935	1936	1937
1938	1939	1940	1941	1942	1943
1944	1945	1946	1947	1948	1949
1950	1951	1952	1953	1954	1955
1956	1957	1958	1959	1960	1961
1962	1963	1964	1965	1966	1967
1968	1969	1970	1971	1972	1973
1974	1975	1976	1977	1978	1979
1980	1981	1982	1983	1984	1985
1986	1987	1988	1989	1990	1991
1992	1993	1994	1995	1996	1997
1998	1999	2000	2001	2002	2003
2004	2005	2006	2007	2008	2009
2010	2011	2012	2013	2014	2015
2016	2017	2018	2019	2020	2021
2022	2023	2024	2025	2026	2027
2028	2029	2030	2031	2032	2033
2034	2035	2036	2037	2038	2039
2040	2041	2042	2043	2044	2045
2046	2047	2048	2049	2050	2051
2052	2053	2054	2055	2056	2057
2058	2059	2060	2061	2062	2063
2064	2065	2066	2067	2068	2069
2070	2071	2072	2073	2074	2075
2076	2077	2078	2079	2080	2081
2082	2083	2084	2085	2086	2087
2088	2089	2090	2091	2092	2093
2094	2095	2096	2097	2098	2099
2100	2101	2102	2103	2104	2105
2106	2107	2108	2109	2110	2111
2112	2113	2114	2115	2116	2117
2118	2119	2120	2121	2122	2123
2124	2125	2126	2127	2128	2129
2130	2131	2132	2133	2134	2135
2136	2137	2138	2139	2140	2141
2142	2143	2144	2145	2146	2147
2148	2149	2150	2151	2152	2153
2154	2155	2156	2157	2158	2159
2160	2161	2162	2163	2164	2165
2166	2167	2168	2169	2170	2171
2172	2173	2174	2175	2176	2177
2178	2179	2180	2181	2182	2183
2184	2185	2186	2187	2188	2189
2190	2191	2192	2193	2194	2195
2196	2197	2198	2199	2200	2201
2202	2203	2204	2205	2206	2207
2208	2209	2210	2211	2212	2213
2214	2215	2216	2217	2218	2219
2220	2221	2222	2223	2224	2225
2226	2227	2228	2229	2230	2231
2232	2233	2234	2235	2236	2237
2238	2239	2240	2241	2242	2243
2244	2245	2246	2247	2248	2249
2250	2251	2252	2253	2254	2255
2256	2257	2258	2259	2260	2261
2262	2263	2264	2265	2266	2267
2268	2269	2270	2271	2272	2273
2274	2275	2276	2277	2278	2279
2280	2281	2282	2283	2284	2285
2286	2287	2288	2289	2290	2291
2292	2293	2294	2295	2296	2297
2298	2299	2300	2301	2302	2303
2304	2305	2306	2307	2308	2309
2310	2311	2312	2313	2314	2315
2316	2317	2318	2319	2320	2321
2322	2323	2324	2325	2326	2327
2328	2329	2330	2331	2332	2333
2334	2335	2336	2337	2338	2339
2340	2341	2342	2343	2344	2345
2346	2347	2348	2349	2350	2351
2352	2353	2354	2355	2356	2357
2358	2359	2360	2361	2362	2363
2364	2365	2366	2367	2368	2369
2370	2371	2372	2373	2374	2375
2376	2377	2378	2379	2380	2381
2382	2383	2384	2385	2386	2387
2388	2389	2390	2391	2392	2393
2394	2395	2396	2397	2398	2399
2400	2401	2402	2403	2404	2405
2406	2407	2408	2409	2410	2411
2412	2413	2414	2415	2416	2417
2418	2419	2420	2421	2422	2423
2424	2425	2426	2427	2428	2429
2430	2431	2432	2433	2434	2435
2436	2437	2438	2439	2440	2441
2442	2443	2444	2445	2446	2447
2448	2449	2450	2451	2452	2453
2454	2455	2456	2457	2458	2459
2460	2461	2462	2463	2464	2465
2466	2467	2468	2469	2470	2471
2472	2473	2474	2475	2476	2477
2478	2479	2480	2481	2482	2483
2484	2485	2486	2487	2488	2489
2490	2491	2492	2493	2494	2495
2496	2497	2498	2499	2500	2501
2502	2503	2504	2505	2506	2507
2508	2509	2510	2511	2512	2513
2514	2515	2516	2517	2518	2519
2520	2521	2522	2523	2524	2525
2526	2527	2528	2529	2530	2531
2532	2533	2534	2535	2536	2537
2538	2539	2540	2541	2542	2543
2544	2545	2546	2547	2548	2549
2550	2551	2552	2553	2554	2555
2556	2557	2558	2559	2560	2561
2562	2563	2564	2565	2566	2567
2568	2569	2570	2571	2572	2573
2574	2575	2576	2577	2578	2579
2580	2581	2582	2583	2584	2585
2586	2587	2588	2589	2590	2591
2592	2593	2594	2595	2596	2597
2598	2599	2600	2601	2602	2603
2604	2605	2606	2607	2608	2609
2610	2611	2612	2613	2614	2615
2616	2617	2618	2619	2620	2621
2622	2623	2624	2625	2626	2627
2628	2629	2630	2631	2632	2633
2634	2635	2636	2637	2638	2639
2640	2641	2642	2643	2644	2645
2646	2647	2648	2649	2650	2651
2652	2653	2654	2655	2656	2657
2658	2659	2660	2661	2662	2663
2664	2665	2666	2667	2668	2669
2670	2671	2672	2673	2674	2675
2676	2677	2678	2679	2680	2681
2682	2683	2684	2685	2686	2687
2688	2689	2690	2691	2692	2693
2694	2695	2696	2697	2698	2699
2700	2701	2702	2703	2704	2705
2706	2707	2708	2709	2710	2711
2712	2713	2714	2715	2716	2717
2718	2719	2720	2721	2722	2723
2724	2725	2726	2727	2728	2729
2730	2731	2732	2733	2734	2735
2736	2737	2738	2739	2740	2741
2742	2743	2744	2745	2746	2747
2748	2749	2750	2751	2752	2753
2754	2755	2756	2757	2758	2759
2760	2761	2762	2763	2764	2765
2766	2767	2768	2769	2770	2771
2772	2773	2774	2775	2776	2777
2778	2779	2780	2781	2782	2



I hereby certify that the foregoing plat is correctly transcribed
this 30th day of September, 1961.

Morgan D. Davis
Recorder.



S.E. PT.

Scale 1/4800

I hereby certify that the foregoing plat is correctly transcribed this 20th day of September, 1961.

Morgan D. Davis
Recorder.

more or less in the name of Ann Jacobs. Also S. E. pt. W. 1/2 S. W. 1/4 section 32 same T. & R. containing 25 acres of land more or less in the name of Peter Faze. Also a pt. E. 1/2 S. W. 1/4 of same section T. & R. containing 24 acres of land more or less in the name of S. McCullough. Also, N. pt. E. pt. S. W. 1/4 and W. 1/2 S. E. 1/4 of same sec. T. & R. containing 160 1/2 acres of land more or less in the name of Josiah B. Roberts. Also S. pt. W. 1/2 S. W. 1/4 of sec. 29 - T. 3 S. R. 7 E. containing 32 acres of land more or less in the name of A. Standford or all this tract lying north of the north line of F. Ft. W. & C. R. R. lands. Also the E. 1/2 N. E. 1/4 of sec. 30 same T. & R. containing 30 acres of land more or less in the name of M. H. McCullough. And the said Board of Commissioners do therefore order that the City limits and boundaries of the City of Lima be and the same are hereby established and described as follows to-wit: Beginning at the N. W. cor. of sec. 30 T. 3 S. Range 7 East. Thence running East on section line 60 chains to the N. E. cor. of W. 1/2 N. E. 1/4 of said sec. 30. Thence South 40 chains to the Southeast cor. of said W. 1/2. Thence East 20 chains to the Northeast cor. of Faze's Addition of outlots to Lima, O. Thence South 36 chains to the north line of Right of Way of F. Ft. W. & C. R. R. Co. Thence East 20 chains along the North line of said Railway to the East line of the W. 1/2 S. W. 1/4 of Sec. 29 same T. & R. Thence south 45 chains to the Southeast corner of W. 1/2 N. W. 1/4 of sec. 32 same T. & R. Thence West 40 chains to N. W. cor. of the E. 1/2 of the Southeast 1/4 sec. 31 same T. & R. Thence South 40 chains to the S. W. cor. of said E. 1/2. Thence south on East line of West half of N. E. fractional 1/4 of sec. 6 T. 4 S. R. 7 E. 36 chains to the S. E. cor. of said W. 1/2. Thence West 58 chains to the S. W. cor. of the W. W. fractional 1/4 of same sec. 6. Thence north Thirty six chains to the northwest corner of said section six. Thence west twenty chains to the southwest corner of the east half of the southeast quarter of section thirty six Township three south Range six East. Thence North Thirty nine chains to the Northwest corner of said East half. Thence west on center line of said Section Thirty Six, Sixty chains to the southwest corner of the northwest quarter of said Section Thirty Six. Thence north forty chains to the northwest corner of said Section Thirty Six. Thence East on north line of said Section Thirty Six, Sixty chains to the Northeast corner of the West half of the northeast quarter of said section Thirty Six. Thence north forty chains to the northwest corner of the East half of the southeast quarter of section Twenty five Same township and Range. Thence East twenty chains to the Northeast corner of the southeast quarter of said section twenty five. Thence north Thirty nine chains and fourteen links to the place of Beginning. And on motion leave is given to Amend the Petition and maps instanter so as to make the same conform to the Boundaries above described and Thereupon the Amendment to said Petition was filed so as to make the boundaries of said territory proposed to be annexed correspond to the boundaries heretofore set forth and the prayer of said Amendment of said Petition was granted.

B. Esch)
 Wm. Akerman) Commissioners of Allen County Ohio
 W. W. Williams)

This is to certify that the foregoing is a correct copy of the proceedings had by the Commissioners of Allen County Ohio in the extension of the Corporation limits of the City of Lima. Auditors Office Allen County Ohio.
 November 29th 1876. Nelson McBride Auditor Allen County Ohio
 Received for Record December 5th 1876 Recorded March 6th 1877

H. H. Heman, Recorder Allen Co. Ohio

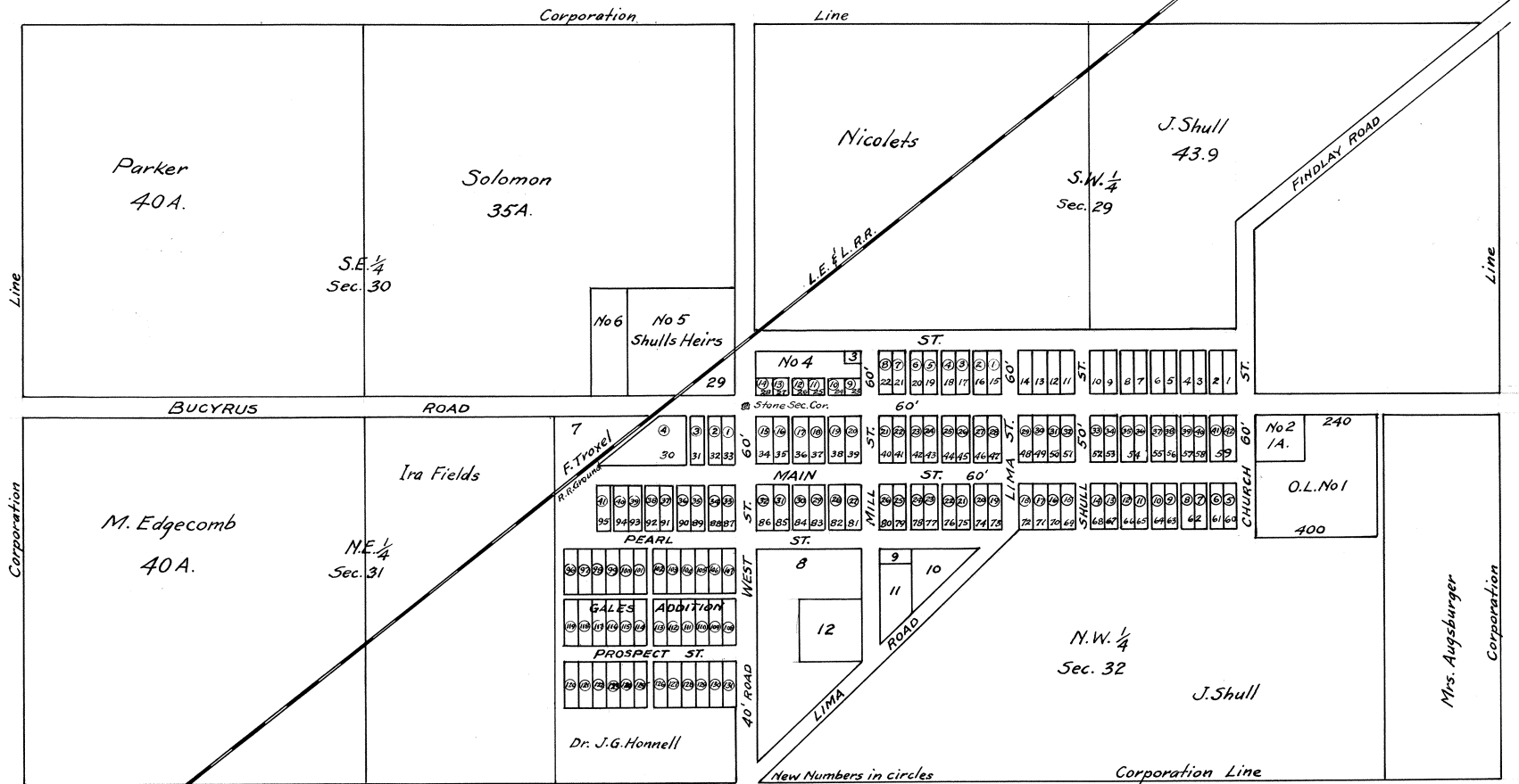
I hereby certify that the foregoing plat is correctly transcribed this 30th day of September, 1961.

Morgan N. Davis
 Recorder.

BEAVER DAM CORPORATION

Scale $\frac{1}{3600}$

Variation 2°



I hereby certify that the foregoing plat is correctly transcribed this 30th day of September, 1951.

Morgan N. Davis
Recorder.

Beaver Dam Incorporation
Richland Township Allen County Ohio

Petition

To The Honorable County Commissioners of Allen County Ohio

The undersigned residents of what is known as Beaver Dam in Richland Township Allen County Ohio, and being desirous of obtaining the organization of an Incorporated Village within the territory herein after described in accordance with the statute in such cases made and provided and they further represent that the following described territory embraces an accurate description of the proposed Corporation to-wit: Beginning at a stone at the Northwest corner of the Northeast quarter of Section number Thirty one (31) Town, two South of Range Eight (8) East in Allen County Ohio, Thence South Twenty (20) chains to a stake, Thence East forty (40) chains to the Southeast corner of the Northeast quarter of the Northeast quarter of said section Thirty one (31) Thence continued East from the last named point 40 chains to the Southeast corner of the Northeast quarter of the Northwest quarter of Section number Thirty two (32) Thence North Twenty (20) chains to the Northeast corner of the Northwest quarter of said section number Thirty two (32) Thence North Twenty chains from the last named point to the northeast corner of the Southeast quarter of the Southwest quarter of Section number Twenty nine (29). Thence West forty (40) chains to the Northwest corner of the Southwest quarter of the Southwest quarter of said section number Twenty nine (29). Thence West forty (40) chains to the Northwest corner of the South half of the Southeast quarter of section number Thirty (30). Thence South twenty chains to the Southwest corner of the South half of the Southeast quarter of Section Thirty (30) to the place of beginning all in Richland Township Allen County Ohio and embracing within the description aforesaid what is known as Beaver Dam Allen County, O.

2nd The supposed number of inhabitants residing in the proposed Corporation is about four Hundred persons.

3rd The Corporation which they desire is a Village.

4th The name they propose for said Corporation is that of Beaver Dam in Allen County Ohio.

5th They also nominate and appoint the following named persons to act as agents for your petitioners in the matter of said corporation to-wit: E. G. Waltz, Levi Fields, T. E. Cunningham, J. T. Brotherton, the undersigned therefore ask that this petition be received by your honorable body, That they cause the same to be filed in the office of the County Auditor That a time and place be fixed for the hearing of this petition and for such other and further action as may be necessary to accomplish the objects proposed. J. Guy Honnell, G. W. Young, A. R. Durkee, F. F. Shannon, G. G. X (his mark) Maheny, John May, A. Curtis, E. G. Waltz, I. N. Critten, Joseph Shull, Henry Shull, James Beard, W. H. Huding, S. W. Durkee, R. Waggoner, E. F. Bogart, J. S. Featheringill, A. Mayberry, Levi Fields, J. W. Brown, D. S. Fields, Ira M. Fields, F. M. Casey, A. B. Jennings, Frederick Shull, Thomas D. X (his mark) May, Jonathan Westure, John S. Craig, Reason Beemer, Michael Close, Leonard B. Ward, Robert Brown, Parkson Grant, Rufus W. Parker, A. B. May, John Jennings, William C. Brown, John Weaver, M. S. Young, John Woods, Frank Troxel, Henry A. Brown, Matta Athmer, Warran Dice, W. McBride, S. E. Hesser, J. T. Brown, F. McKinney, Peter Tegardin, Orrin Gates.

Incorporation Notice, Exhibit A.

Notice is hereby given that on Monday, the 4th day of March A. D. 1878, a petition was presented to the Board of County Commissioners of Allen County, Ohio, for the Incorporation of what is known as Beaver-Dam in Richland Township Allen County Ohio, And that the following description of the proposed Corporation limits embraces in substance the territory proposed for said Corporation, to-wit: Beginning at the stone at the Northwest corner, of the Northeast quarter of Section number Thirty one (31) town, two (2) South of Range Eight (8) East in Allen County, Ohio, Thence South twenty (20) chains to a stake; thence east forty (40) chains to the Southeast corner of the Northeast quarter of the Northeast quarter of said section Thirty one (31) Thence continue East from the last-named point forty (40) chains to the southeast corner of the Northeast quarter of the Northwest quarter of section number Thirty two (32) Thence North Twenty (20) chains to the northeast corner of the northwest quarter of said section number Thirty two (32) Thence North Twenty (20) chains from the last-named point to the Northeast corner of the Southeast quarter of Section number Twenty nine (29) Thence West forty (40) chains to the northwest corner, of the Southwest quarter of the Southwest quarter of said section number twenty nine (29) Thence West forty (40) chains to the Northwest corner of the South half of the Southeast quarter of Section number Thirty (30), Thence South twenty (20) chains to the Southwest corner of the South half of the Southeast quarter of section Thirty (30) to the place of beginning, all in Richland Township, Allen County, Ohio. And embracing within the description aforesaid what is known as Beaver Dam, Allen County Ohio. Notice is also given that the Commissioners of Allen County Ohio caused said petition and map attached thereto to be filed in the office of the County Auditor of Allen County Ohio, that the same may be inspected by persons interested therein, and that the Commissioners of Allen County Ohio fixed on Monday the 6th day of May A. D. 1878 at 10 o'clock A. M. at the office of the Auditor of Allen County, Ohio in Lima, as the time and place for hearing said petition of E. G. Waltz, J. G. Honnell, Etal, for the Incorporation of Beaver-Dam Allen County Ohio.

E. G. Waltz and Levi Fields

Cunningham & Brotherton, Attorney for Petitioners Lima O. March 6, 1878.

Lima Ohio May 6th 1878. I hereby certify that on the 6th day of March A. D. 1878 I posted up within the proposed Corporation limits of Beaver-Dam, Allen County, Ohio, a Copy of the notice hereto attached marked Exhibit "A" and that the same was so posted up six weeks being to the 6th day of May A. D. 1878, and I make said Copy as therein described a part of Statement herein.

E. G. Waltz, Agt. for Petitioners in matter of Beaver Dam Corporation

Incorporation Notice

Notice is hereby given that on Monday, the 4th day of March A. D. 1878, a petition was presented to the Board of County Commissioners of Allen County, Ohio, for the Incorporation of what is known as Beaver Dam in Richland Township, Allen County, Ohio, and that the following description of the proposed Corporation limits embracing on substance the territory proposed for said Corporation, to-wit: Beginning at a stone at the Northwest corner of the Northeast quarter of Section number Thirty-one (31) town two (2) South of Range Eight (8) East, in Allen County Ohio, Thence 20 chains to a stake, Thence East forty (40) chains to the Southeast corner of the Northeast quarter of the Northeast quarter of said section Thirty one (31) Thence continue East from the last-named point forty (40) chains to the Southeast corner of the Northwest quarter of Section number Thirty two (32) Thence North Twenty (20) chains to the Northeast corner of the Northwest quarter of said section number Thirty two (32), Thence North Twenty (20) chains from the last named point to the northeast corner of the Southwest quarter of the Southwest quarter of section number Twenty nine (29) Thence West forty chains to the Northwest corner of the Southwest quarter of said Section number Twenty nine (29), Thence West forty (40) chains to the northwest corner of the South half of the Southeast quarter of section number Thirty (30), Thence south twenty (20) chains to the Southwest corner of the South half, of the Southeast quarter of section Thirty (30) to the place of beginning, all in Richland Township, Allen County, Ohio, and embracing within the description aforesaid what is known as Beaver-Dam Allen County, Ohio.

Notice is also given that the Commissioners of Allen County, Ohio, caused said petition and map attached thereto to be filed in the office of the County Auditor of Allen County Ohio, that the same may be inspected by persons interested therein; and the Commissioners of Allen County, Ohio, fixed on Monday the 6th day of May A. D. 1878, at 10 o'clock A. M. at the office of the Auditor of Allen County, Ohio in Lima, as the time and place for hearing said petition of E. G. Waltz, J. G. Howell, Etal for the Incorporation of Beaver Dam, Allen County Ohio.

E. G. Waltz and Levi Fields

Cunningham & Brotherton, Agt. for the petitioners, Lima Ohio March 6th 1878.

The State of Ohio Allen County S S.

Before me, N. McBride Auditor of said County, personally appeared H. B. Kelley who being solemnly sworn, deposed that the annexed advertisement was published in the "Allen County Democrat," of which he is proprietor, for the space of 6 consecutive weeks from and after the 6th day of March A. D. 1878, and that said Democrat, during said period was a newspaper printed, published and of General circulation in Allen County.

H. B. Kelley

Sworn to and subscribed before me this 6th day of May 1878.

N. McBride Auditor Allen Co. O.

Auditors Office Allen County Lima Ohio March 4th 1878.

In the matter of the Incorporation of Beaver-Dam Allen County Ohio, on this day to-wit: March 4th 1878, came E. G. Waltz and J. F. Brotherton and presented to the Board of Commissioners of Allen County Ohio, at regular March session for 1878, the Petition of E. G. Waltz and others for the Incorporation of Beaver Dam Allen County Ohio, and therefore the Commissioners directed the same to be filed in the office of the County Auditor where it shall be subject to the inspection of persons interested therein, And Thereupon by request therefore made the commissioners fixed upon the 6th day of May 1878, at 10 o'clock A. M. at the Auditors Office in Lima Allen County Ohio, as the time and place for hearing said petition.

Auditors Office Allen County Ohio May 6th 1878. In the matter of a petition for the Incorporation of the Village of Beaver Dam this being the time and place heretofore fixed upon by the board to consider said application, the Commissioners proceeded to publicly examine the petition and proceedings had for the purposes of organizing said proposed Incorporation and the Commissioners find no evidence that notices were posted within the territory sought to be Incorporated as required by law, the board therefore adjourned said cause to give opportunity to furnish the required proof of notice. To be further heard on the 13th day of May 1878.

Auditors Office Allen County Lima O. May 13th 1878. In the matter of the Incorporation of the Village of Beaverdam Allen County Ohio, the same having been duly published and the proofs of notice having placed on file by the Publisher and Petitioners, the commissioners proceeded to hear and determine the matter of the Incorporation of the Village of Beaver-Dam upon the petition of E. G. Waltz and others hereinbefore filed with the plat, map and survey attached and thereupon came Jackson Shull, Isaac Solomon and Marcus Edgecomb and made objections to the Incorporation in said proceedings of lands owned by them including lands in the said survey and plat of said proposed Incorporation for the Reason that to include said lands it would make said Incorporation unreasonably large. And the Commissioners being fully advised in the premises do find, that the said petition contains all the matters required by law to be stated therein and that the statement in said petition are true, that the name Beaver-Dam proposed as the Incorporated name for said Village is appropriate, that the limits of said proposed Corporation have been accurately described and that the same are not unreasonably large or small for the purpose of said Corporation and that map and plats thereof attached to said petition has been accurately made, the persons whose names are subscribed to said petition to the number of fifty are Legal Voters residing on said territory proposed to be Incorporated and the Commissioners do further find that due and legal notice of the pendency and prayer of said petition has been given as required by law by the Agents of said petitioners and that the habitation residing upon and embraced in said territory proposed to be Incorporated now and at the time of the filing of said petition were and are more than two hundred in number. Therefore the Commissioners deeming it right and proper that the prayer and object of said petition should be granted do order that the said Corporation as named and asked for in said petition be and the same is hereby declared to be organized under the Corporate name of Beaver Dam, and is further ordered by said Commissioners that a full and complete certified transcript of all the proceedings and orders of the said Commissioners had and made in reference to said Corporation be made out by the Auditor and signed by said Commissioners and the same with said petition, map, and all other papers on file relating to the same be delivered to the Recorder of the County of Allen as required by law.

W. W. Williams)
F. M. Clum) Commissioners of Allen County Ohio
Jacob Crites)

I do hereby certify that the foregoing is a correct transcript of all papers orders and proceedings had by the Commissioners of Allen County Ohio in the proceedings for the Incorporation of the Village of Beaver Dam, Auditors Office Allen County Lima Ohio May 13th 1878. Nelson McBride, Auditor Allen Co. Ohio
Received for Record May 13th 1878 Recorded July 20th 1878. H. H. Heman, Recorder

I hereby certify that the foregoing plat is correctly transcribed this 30th day of September, 1951.

Margaret N. Davis
Recorder.

Wrocklage Addition to Town of Delphos O.

Wrocklage Addition of In and out-lots to the town of Delphos Ohio is laid out on part of the Southwest quarter of Section nineteen and part of the Northwest quarter of section Thirty (30) Town, two (2) South Range five (5) East in Allen County. The dimensions of the Lots numbered Thereon and lands dedicated for Streets and Alleys is marked on the plat. Also the stone monuments planted for future surveys are designated upon the plat.

I hereby certify the within plat and description is true and correct. Geo. W. Williams Surveyer.
Signed and Acknowledged by us

Theodore Wrocklage (Seal)
Jos. Ostendorf (Seal)
Henry Linderman (Seal)
Alex Shenk (Seal)
R. Ruel (Seal)
Delphos Brewery per
H. P. Eysenbach secty (Seal)
Joseph Flaspohler (Seal)

Geo. Schilling (Seal)
Mrs. Frederica Whenhoff (Seal) per J. W.
Mrs. M. Ruhoff (Seal)
R. Gilmour (Seal)
Henry J. Moening (Seal)
First National Bank of Delphos O. per Joseph Bohmer Cash. (Seal)

State of Ohio, Allen County S. S.

Personally appeared before me a Notary Public within and for the County and State aforesaid Theodore Wrocklage, Joseph Ostendorf, Henry Linderman, Alex Shenk, R. Ruel, H. P. Eysenbach Secretary of Delphos Brewery, Joseph Flaspohler, G. Schilling, Mrs. M. Rohoff, John Womhoff, Henry J. Maening and Joseph Bohmer Cashier of the First National Bank of Delphos Ohio, and acknowledged the signing and sealing of the foregoing instrument to be their voluntary act and deed for the uses and purposes therein named.

Witness my hand and official seal this 26 day of August A. D. 1878. (Seal) B. J. Brotherton Notary Public

The State of Ohio Cuyahoga County S.S.

Personally appeared before me a Notary Public within and for the County and State aforesaid Richard Gilmore, Bishop of Cleveland, who acknowledged the signing and sealing of the foregoing instrument to be his voluntary act for the uses and purposes therein named.

Witness my hand and official seal this 21st day of September A. D. 1878. (Seal) R. E. Mic Notary Public

Received Nov. 18, 1878. Recorded Nov. 20, 1878.

H. H. Heman Recorder Allen Co. O.

I hereby certify that the foregoing plat is correctly transcribed this 30th day of September, 1951

Morgan N. Davis
Recorder.

Barr's Addition Extended:

Is laid out on the N. E. quarter of Section 31, Town. 3 South Range 7 East Lima Allen County Ohio. Its description, boundary and location in the Section are very plainly set forth on the accompanying plat. Each separate land holder in this addition has apportioned to him the full amount (ie) feet front that is called for by their respective titles.

The Starting point from which I located this Addition in the Section on the plat is what is now Lambertons N. E. corner which is identical with the N. E. cor. of land from Wm. Scott to Wm. Chaffey found on County Records Town: Abstract Vol. 8, Page 406 No. 4 or Vol. 5 Page 534 Records of Deed.

These Lots, the dimensions of which are marked on the plat are numbered in Red Ink according to the numbers by which they have heretofore been illegally known and by which some of them have been in part conveyed, so that the present numbering will not conflict with the numbers if any that may appear on the several titles. The lines forming the East & West boundary of Hulbert & McNary, Agerton Lamberton & Wilson run North and South is parallel with Pine Street and the 1/2 Section line. The East line of Gutridge, Moore, Hancock, Bates, Gibson & Bowers running at right angles with South line of East Market Street the Southern terminal of these lines just above mentioned are all shown on the plat.

The Size and Shape of Lots on north side of Market Street and South side of High Street are all shown on the plat J. W. Metzger East line and part of the Southern boundary Jac Killian run with low water mark in Ottawa River. The Southern boundary of Jac Killian, Lydia A. Killian, Sarah Davis, J. E. Davis, Wm. Boop & the East boundary of David Lloyd vertical with the northwestern boundary of Samuel Sanford outlots.

Lima O May 1880 Correct R. H. Gamble Surveyer
I Wm. G. Dalzell as the district assessor the the first ward in the City of Lima, Ohio, Elected under the provisions of Section 2786 of the Revised Statutes of Ohio hereby certifying that it having appeared to me that the tract of land in said ward known as Barr's Addition Extended to the City of Lima Ohio, had become divided into such small parcels and fractions thereof as to render the description of the several part thereof indefinite and doubtful, I thereupon in accordance with the requirements of Statute in such case made and provided caused the said tract of land to be by Robert R. Gamble, a competent surveyer, accurately platted and laid out into such lots and fractions of lots and subdivision, as the Different titles to the same required; and the same by him numbered on said plat as required by law, which said plat duly certified by said Robt. R. Gamble is hereto attached.

And furthermore in accordance with the requirements of said Statute I hereby direct that the said plat hereto attached be made of Record.

Lima Ohio May 22nd 1880. W. G. Dalzell District Assessor 1st and 4th Wards

To the Recorder Allen County Ohio

Received for Record May 22nd. Recorded May 28th 1880.

H. H. Heman Recorder

I hereby certify that the foregoing plat is correctly transcribed this 30th day of September, 1951.

Morgan D. Davis
Recorder.

Plat of Irvine & Brice's Addition

Irvine and Brice's Addition to the City of Lima Ohio is laid out on the South part of the Southwest gr. of the Northwest 1/4 also on the central western part S. E. 1/4 - N. W. 1/4. Also on the N. W. cor N. W. 1/4 S. W. 1/4 All in Section 6 T. 4. South R. 7 East Allen County Ohio, see small plat of Sec. 6 below title of large plat: Bounded and described as follows: Beginning at a stone on the West line of Section 6 where said line is intersected by the center line of Vine Street which is the South line of a full 80 acre lot taken off the north end of N. W. 1/4 of said Sec. 6. Thence East on the said south line of said 80 A. to a stone in the center of Main Street, Thence North along the center of Main Street 181 ft. 2 1/2 inches to the S. W. corner of Dr. Thrift's lot. Thence East parallel with the north line of said N. W. 1/4 Sec. 6. To the West line of the L. E. & W. right of way, Thence Southwesterly following said West line aforesaid right of way to a point where the South line of said N. W. 1/4 Sec. 6 is intersected by the said West line of said right of way. Thence West on the South line of said N. W. 1/4 Sec. 6 to N. W. cor of Lake Erie and Western Shop Grounds. Thence Southwesterly along the line of said Shop Grounds to the West line of said N. W. 1/4 Sec. 6. Thence North on the West line of said 1/4 Sec. to the place of beginning.

The size of each lot, the width of each Street and Alley, and the position of each monument are all marked on the plat. Along Vine Street the stakes are set 30 feet each way from the center of said street, but the width of said Street, as laid Down by the Platting Commissioners and dedicated in the acknowledgement of this plat is but 50 feet, the extra 5 ft. on each side of said Vine Street reserved to accommodate a 60 foot street provided the parties concerned agree to widen said street. Should it be determined that the said Vine Street shall remain a 50 ft. Street then the said 5 feet shall fall to the lots fronting on and lying along said Street. The above plat and Explanation correctly represent Irvine and Brice Addition to the City of Lima Ohio. The ten foot alleys are private roadway for the use only of the adjoining lots.

Lima Ohio July 1880.

The above addition includes also the small three cornered piece (No. 1891) which lies between the East line of L. E. & W. Right of Way and the West line of the D. & M. Right of Way abutting on the South line of the N. W. 1/4 of said sec. 6 Town 4 S. Range 7 E.

Know all men by these presents that we, James Irvine and Calvin S. Brice of Allen County Ohio, hereby acknowledge the laying out of said Addition and do hereby give Grant and dedicate to the public to be used for Public highway purposes all lands designated on the within plat as streets and alleys. Except Alleys marked Private and acknowledge the same to be our free act and deed.

In Testimony whereof we hereunto set our hand and seal this August 30th 1880. Signed Sealed and acknowledged in presence of W. E. Hackedom & H. K. Fredericks

R. H. Gamble Surveyor.

R. H. Gamble Surveyor

R. H. Gamble Surveyor

R. H. Gamble Surveyor

R. H. Gamble Surveyor

Jas. Irvine (Seal)

Calvin S. Brice (Seal)

State of Ohio Allen County, S S.

Before me a Notary Public in and for said County and State came this day the above named James Irvin and Calvin S. Brice and acknowledged the signing and sealing of the above instrument their free act and deed for the uses and purposes therein set out.

Witness my hand and Notarial seal this August 30 A. D. 1880. (Seal) W. E. Hackedom Notary Public Allen Co. O.
Received for Record August 30th 1880. Recorded September 6th 1880. H. H. Heman Recorder

I hereby certify that the foregoing plat is correctly transcribed this 30th day of September, 1951.

Morgan N. Davis
Recorder.

For plat of Irvins & Brice's Addition to the City of Lima see Page 40.

I hereby certify that the foregoing plat is correctly transcribed this 30th day of September, 1951.

Morgan D. Davis
Recorder.

John Reese's Addition
To
Lima Ohio, Surveyed by R. H. Gamble, 1880.

John Reeses Addition to Lima Ohio, is laid out on the south part of the E. 1/2 N. W. 1/4 Sec. 6 and on the S. W. corner N. E. 1/4 Sec. 6 Town. 4 South Range 7 East Allen County Ohio. Bounded and described as follows: Beginning at the S. W. cor. E 1/2 N. W. 1/4 Sec. 6 & Thence East on the South line of said N. W. 1/4 to the West line of the St. John Road as it now stands. Thence Northwesterly along the West line of said Road to the South line of a full 80 acres lot taken off the north end of said N. W. 1/4. Thence West on the South line of said 80 to the East line of the D. & M. Rail Road right of way, thence Southwesterly along the East line of said right of way to a point where said East line of Right of way intersected the west line of the E. 1/2 N. W. 1/4 of said Section thence South on W. line E. 1/2 N. W. 1/4 to the place of beginning; The size of each lot The width of each street and alley and the position of each monument are all marked on the plat, this Addition to Lima O is laid out in conformity with streets and alleys laid Down by the platting commission of 1877 & 78, as shown on their Plat on file in the City Clerk's office City of Lima Ohio.

The only new street laid out in this Addition is Reese street. I hereby certify the above Plat and description of Reeses Addition to Lima O. to be correct. Lima O. August 18th 1880. R. H. Gamble Surveyor.
Know all men by these Presents that J. Reese of the County of Allen and State of Ohio do hereby give grant and dedicate to the public to be used for public highway purposes all land designated on the within Plat as streets and alleys and acknowledged the same to be my free act and Deed. In Testimony whereof I have hereunto set my hand and seal this 27th day of August 1880.

Witness O. W. Smith
H. J. Call

John Reese (Seal)

State of Ohio Allen County S S.

Before me a Notary Public in and for said County personally appeared the above named John Reese who acknowledged that he did sign and seal the foregoing instrument and that the same is his free act and Deed. In Testimony whereof, I have hereunto set my hand and official seal this 27th day of August 1880. (Seal) O. W. Smith Notary Public Allen County Ohio
Received for Record September 13th 1880. Recorded September 24th 1880.

H. H. Heman Recorder Allen Co. O.

I hereby certify that the foregoing plat is correctly transcribed this 30th day of September, 1951.

Morgan D. Davis
Recorder.

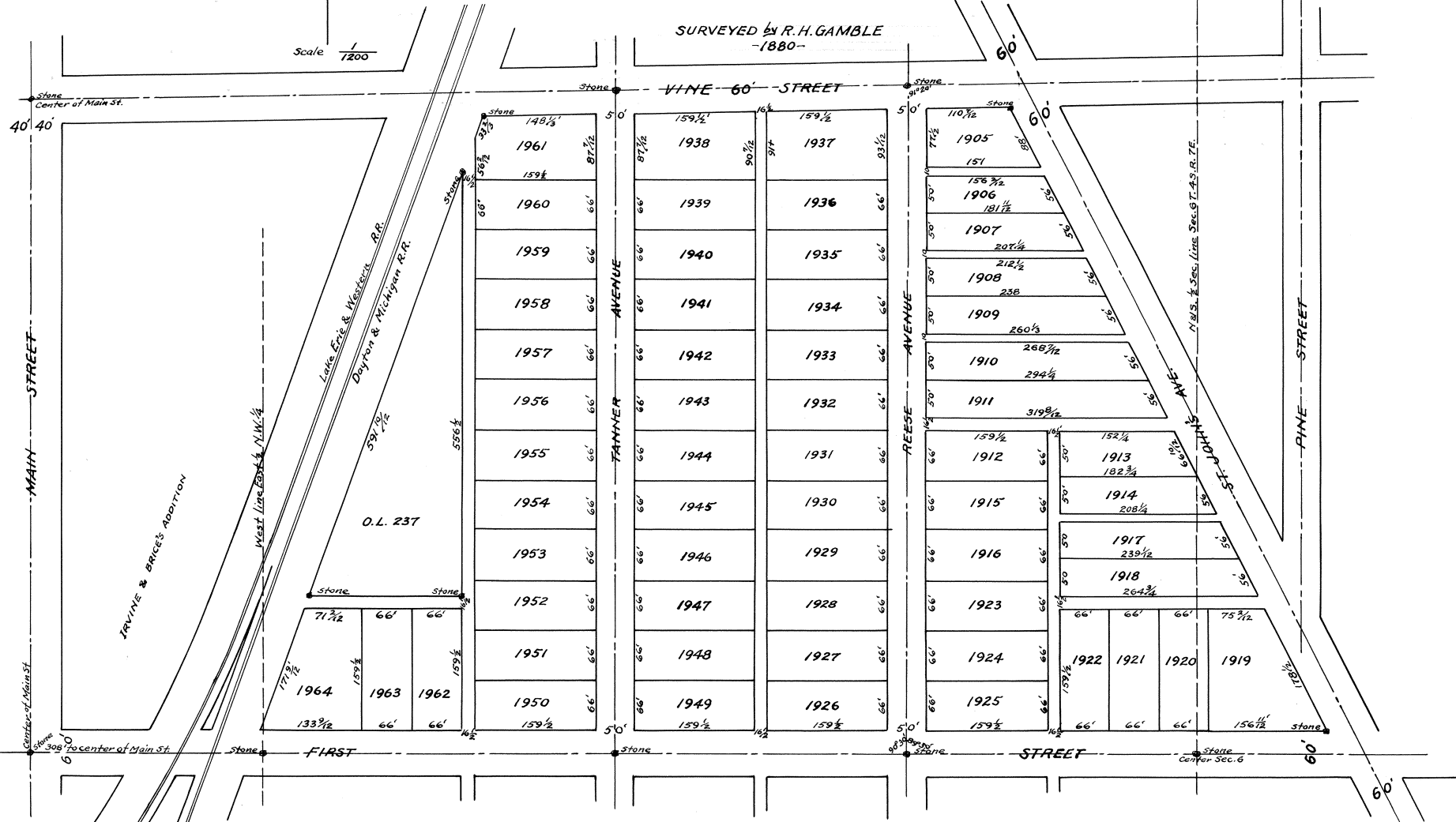
FOR ORD. #62-75 TO VACATE PUBLIC ALLEY
BETWEEN LOTS 1912 THRU 1919 AND 1922 THRU 1925
SEE DEED VOL 674 PG 254 PLAT 16 PG. 157

For Ord. #206-74 To Vacate Public Alley
Between Lots 1918-1919-1920-1921 + 1922
See Deed Vol. #557 Page #29 Plat Book
#13 Page #111.

FOR ORD. #74-69 to vacate alley between
lots 1962-1963-1964 and O.L. 237
SEE DEED VOL. #488 Pg #305
PLAT BOOK #11 Pg #190

MAP OF JOHN REESE ADDITION TO LIMA, OHIO

SURVEYED BY R. H. GAMBLE
-1880-



Office of City Engineer for the City of Lima O. Sept. 1st 1880.

I hereby certify that the Streets as laid Down in this plat conforms with those laid Down on the Plat of the Platting commissioner on file in this office Except the Street between Tanner Street and Pine Street, which is not laid Down in the Plat of the Platting Commissioner. Also Vine Street is only fifty feet wide on the Plat of the Platting Commission.

I hereby certify that this Plat was approved by the City of Lima Ohio on the first day of September 1880.

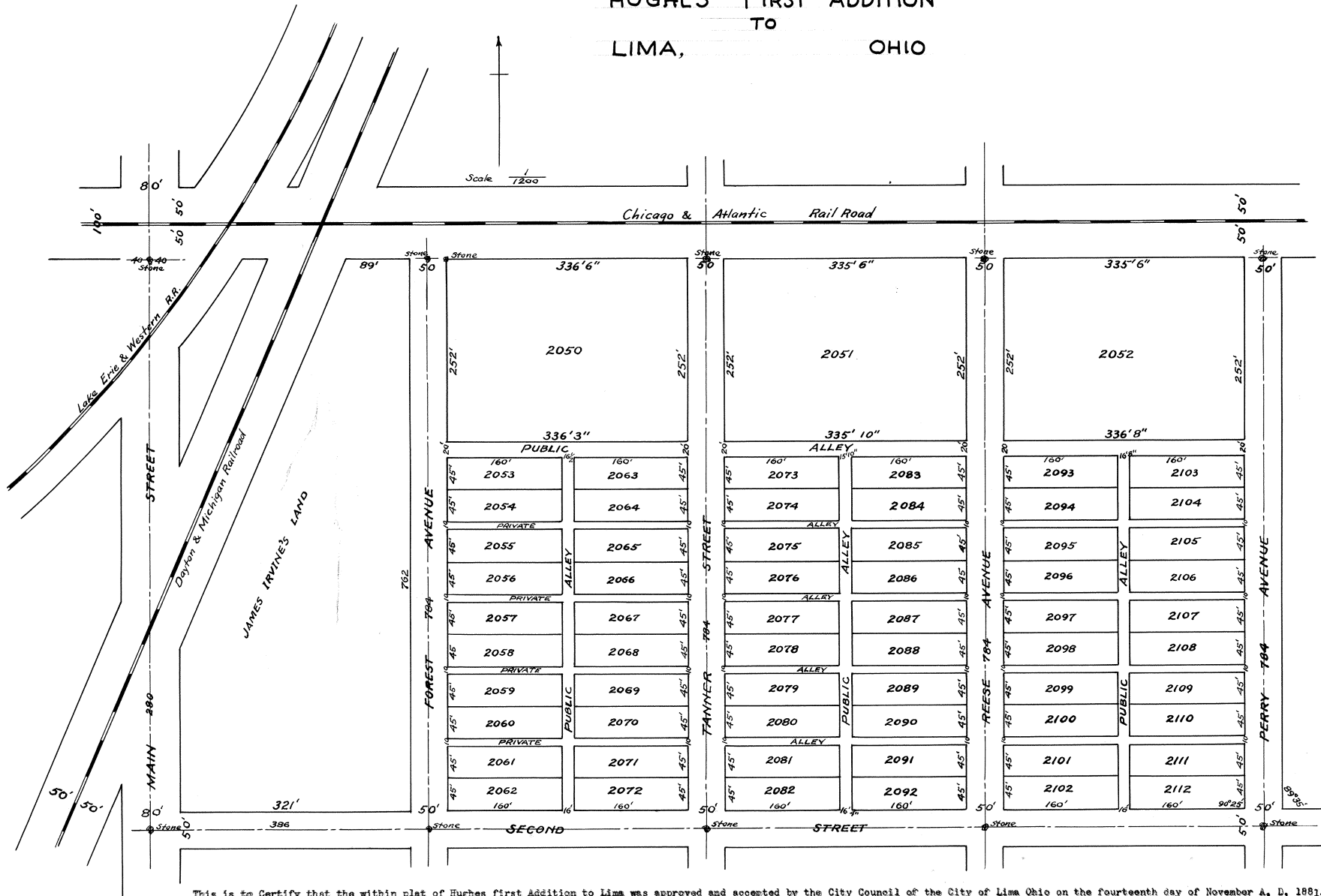
John P. Haller City Civil Engineer.

E. F. Davis City Clerk

I hereby certify that the foregoing plat is correctly transcribed this 30th day of September, 1951.

Margaret Davis
Recorder.

HUGHES' FIRST ADDITION
TO
LIMA, OHIO



This is to Certify that the within plat of Hughes first Addition to Lima was approved and accepted by the City Council of the City of Lima Ohio on the fourteenth day of November A. D. 1881.
E. F. Davis, City Clerk said City.

I hereby certify that the foregoing plat is correctly transcribed this 30th day of September, 1951.

Morgan N. Davis
Recorder.

Hughes First Addition To City of Lima O.

Is laid out on the North end of the E. 1/2 S. W. 1/4 Sec. 6 T. 4 S. R. 7 E. and occupies all the end of said Tract except a narrow strip off the West side of said tract which lies West of the center of Forest Avenue and is now conveyed to James Irvine the said addition is more particularly Described as follows to wit: Beginning at the N. E. cor. of said S. W. 1/4 Sec. which point is now in the center of the Chicago and Atlantic R. R. right of way, Thence South on the East line of said S. W. 1/4, 837 feet to the center of Second Street, Thence West parallel with the north line of said 1/4 Section 1158 ft., to the center of Forest Avenue, Thence North 837 feet to the North line of said S. W. 1/4 Section, thence East on said North line of said S. W. 1/4 Sec. 1157 1/4 ft. to the place of Beginning. Excepting therefrom the Chicago and Atlantic R. R. Right of Way the size of each lot width of each Street and Alley and position of each monument are marked on the plat. The above plat and description of Hughes first Addition, I hereby certify to be correct. Lima O. Nov. 9th 1881.

The foregoing plat is hereby executed as and for the purposes of an addition to the City of Lima Allen County Ohio to be known as Hughes first Addition to said City the numbers of lots measurements variations size of lots width of Street, and Alleys and monuments are all marked on said plat and are hereby adopted and dedicated by the signers hereof who are the owners of the Real Estate upon which said plat is laid out, except the Alleys running East and West which are marked Private Alleys. These are intended sole for the use and benefit of adjoining Lots and no other purposes and are not Dedicated to the public. James Irvin joins in the execution of this plat for the purposes of dedicating Forest Ave. as here platted and Second Street as platted to Main Street. Witness our Hands and seals this November 21st 1881 in presence of
James Pillars Surveyor
Charles M. Hughes (Seal)
Charlotte M. Hughes (Seal)
James Irvin (Seal)
Theo. D. Robb) as
C. M. Metzger) witness

State of Ohio Allen County. S S.
On this November 21st 1881, personally appeared Charles M. Hughes, Charlotte M. Hughes and James Irvin before me a Notary Public in and for said County and acknowledged the signing and sealing of the foregoing plat to be their voluntary act and Deed for the uses and purposes therein expressed. Witness my hand and official seal.
(Seal) Theo. D. Robb, Notary Public

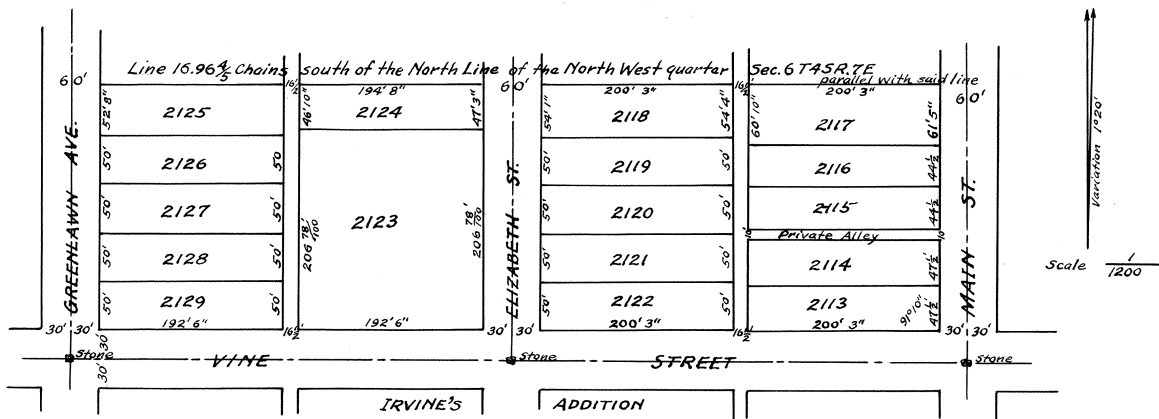
Received for Record December 13th 1881 and Recorded Dec. 14th 1881.
H. H. Heman Recorder

I hereby certify that the foregoing plat is correctly transcribed this 30th day of September, 1951.

Morgan N. Davis
Recorder.

LYONS ADDITION
TO
LIMA OHIO

HANTHORN'S ADDITION



The foregoing plat is hereby executed as and for the purposes of an addition to the City of Lima Allen County Ohio, to be known as Lyon's Addition to the City of Lima Ohio. The number of lots, measurements, variations size of lots and of streets and alleys and monuments are all marked on said plat and are hereby adopted dedicated by the signers hereof, who are the owners of the real estate upon which said plat is laid on except the alley running between 2114 and 2115 marked "Private Alley." This is intended solely for the use and benefit of the owners of adj. lots and no other purpose and is not dedicated to the public.

William Ackerman and Charlotte Ackerman his wife joins in the execution of this plat for the purpose of dedication as here platted.

Witness our hands and seal this Third day of January A. D. 1882.

Signed and sealed) John X (his mark) Lyon (Seal)
in the presence of) Charlotte Ackerman (Seal)
R. C. Eastman) Wm. Ackerman (Seal)
H. S. Prophet)

State of Ohio Allen County S S.

On this third day of January 1882 personally came John Lyon, William Ackerman and Charlotte Ackerman, his wife, before me, a Notary Public within and for said County and acknowledge the signing and sealing of the foregoing plat to be their voluntary act and deed for the use and purposes therein expressed.

Witness my hand Official Seal this Third day of January 1882.

(Seal) R. C. Eastman Notary Public
Allen County Ohio

Received for Record Jan. 3rd 1882 at 4.15 o'clock P. M.

Recorded Jan. 11th 1882.

Wm. Timberlake Recorder

Lyon's Addition to the City of Lima Allen County Ohio, is laid out on the following described piece of land. Beginning on the west line of the Northwest quarter of Section No. Six (6) in Township No. Four (4) South of Range No. Seven (7) East of the first Meridian Ohio and sixteen chains and ninety six & 4/5 links (16.96 4/5) South of the Northwest corner of said Section; Thence East parallel with the North line of said section to a post in the middle of Main Street in said City of Lima. Thence South with the middle line of said Street Four chains and twenty four & 4/5 links to the south line of Eighty acres taken off of the North part of the Northwest quarter of said section No. 6, T. 4, S. R. 7 E. Thence west parallel with the north line of said section to the middle line of Green Lawn Avenue and on the west line of said Northwest quarter of said Sec. Thence North on the west line of said Northwest quarter of said section Four chains and twenty four & 1/5 links to the place of beginning and containing six acres. Monuments are marked on the plat from which to make future surveys. Green Lawn Avenue and Elizabeth Streets conform with the plat of the Platting Commission on File in the County Recorders office of Allen County Ohio. The width of all streets and alleys over size of lots is marked on the plat.

Surveyed Dec. 24th A. D. 1881

I certify the foregoing to be a correct Plat and description of Lyon's Addition to the City of Lima Allen County Ohio, as surveyed by me. December 24th A. D. 1881. John P. Haller Civil Engineer

Office of City Civil Engineer for the City of Lima Ohio Dec. 29th A. D. 1881

I hereby Certify that the streets as laid down in the foregoing Plat conforms with these laid down on the Plat of the Platting Commission on File in this office (Except Vine Street which is laid down as 50 ft. in width.

John P. Haller City Civil Engineer

This is to certify that the within plat was accepted by the City Council of Lima Ohio on the ninth day of January A. D. 1882.

E. F. Davis City Clerk

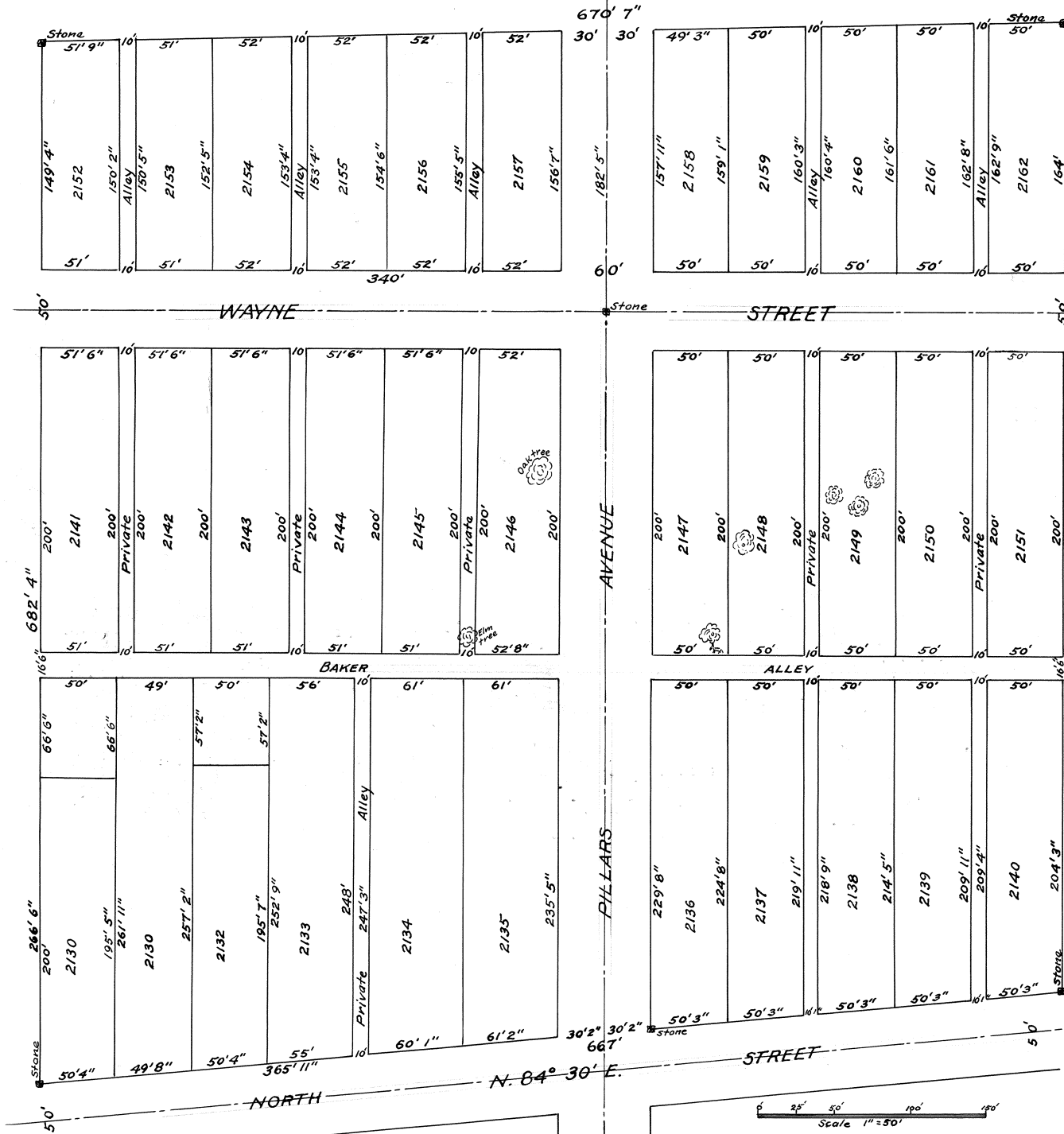
I hereby certify that the foregoing plat is correctly transcribed this 30th day of September, 1951.

FOR RE-PLAT OF LOTS 2125 TO 2129

SEE PLAT BOOK # 2 Page # 314

Morgan D. Davis
Recorder.

PILLARS' ADDITION TO LIMA, OHIO



It is laid out on the Northeast quarter of the Northwest quarter of Sec. 36 Township 3. South Range 6 E. Beginning at a stone in the N. E. Cbr. of Northwest quarter of said Sec. Thence west on the North line of said Sec. 36, 670' 7". Thence South 1°30' west 682' 4" to a stone on the north line of Allentown Road. Thence N. 84°30' E. 667'5" to a stone on East line of said quarter Sec. Thence North on East line of said quarter Sec. to place of beginning. The size of each lot, the width of each street and alley, and position of monuments are as marked on the plat.

The above plat and description of Pillars' Add. I certify to be correct.

James Pillars, Surveyor
Office of City Civil Engineer for the City of Lima Ohio, Feby, 6th 1882.

This is to certify that the streets laid down in the foregoing plat conforms with the streets laid down on the plat of the Platting Commission on file in this office.

John P. Haller
City Civil Engineer
This is to certify that the within Plat was accepted by the City Council of the City of Lima Ohio on the Twentieth (20) day of February A. D. 1882.

E. P. Davis
City Clerk.
Rec'd. for Record Feby 25th 1882 at 3 o'clock P. M.
Recorded Feby 27th 1882

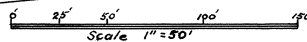
Wm. Timberlake Recorder

For affidavit as to this plat see deed Vol. 204, Page 523.

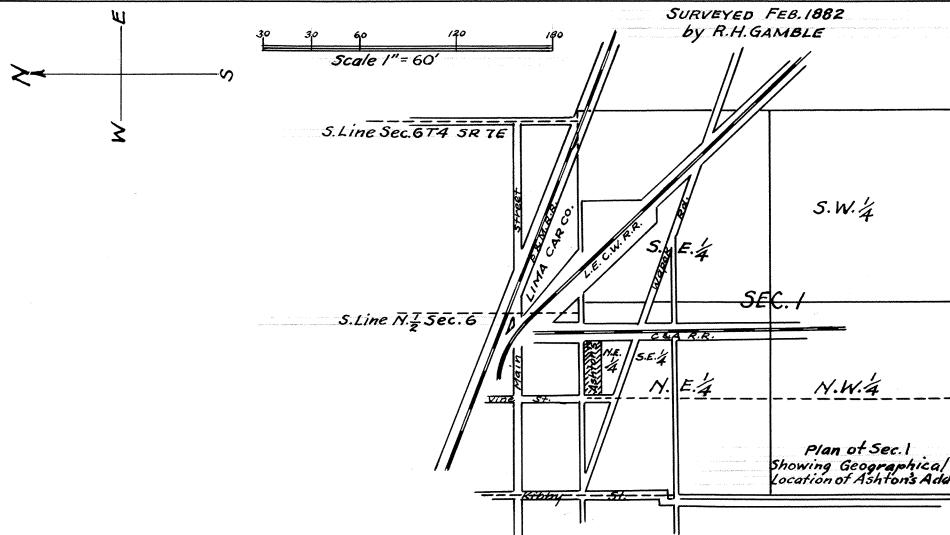
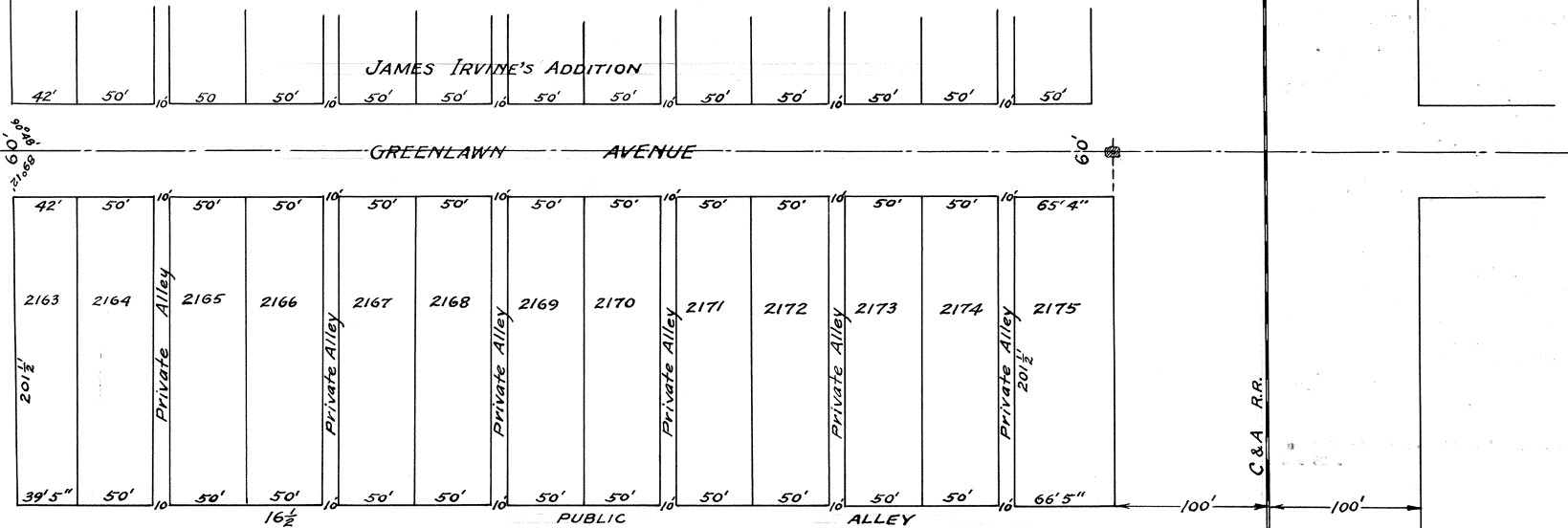
- For ORD # 118-71- to vacate pt. Baker Alley between lots 2133-32-31-30 and 2141-42-43 - SEE DEED Vol. # 512 Pg. # 647 PLAT Book # 12 Pg. # 103
- For ORD # 117-71- to vacate alley between lots 2143 and 2144 - SEE DEED Vol. # 512 Pg. # 645 PLAT Book # 12 Pg. # 103
- For ORD # 116-71- to vacate alley between lots 2141 & 2142 - SEE DEED Vol. # 512 Pg. # 643 PLAT Book # 12 Pg. # 103

I hereby certify that the foregoing plat is correctly transcribed this 30th day of September, 1961.

Margaret Davis
Recorder.



ASHTON'S ADDITION TO LIMA OHIO



For Ordinance No 157-88 To Vacate Alley Adj to
 Lots 2169-70-71-72-73-74-75 See Deed Vol # 724 Page # 64
 Plat Book # 17 page # 175

Know all men by these presents, that I, Francis Ashton Sr. of the City of Lima Allen County Ohio, do give, grant, and dedicate to the City of Lima Ohio for the use and benefit of the public to be used as streets & public highways the Streets and alleys laid out and designated on the within Plat of my addition to the City of Lima Allen County Ohio, except private alleys hereon designated.

The State of Ohio)
 Allen County S S) Before me, a Notary Public within and for the County of Allen and State of Ohio personally appeared Edwin Ashton, the duly authorized Agent of Francis Ashton Sr. and acknowledged the signing and sealing of the above deed of dedication to be his free act and deed for the uses and purposes therein mentioned. In witness whereof I have hereunto set my hand and notarial Seal this 4th day of March A. D. 1882.

F. Ashton Sr.
 W. W. Youkum
 B. M. East
 pr. E. Ashton Agent.

A. B. East Notary Public (Seal)

I hereby certify that the foregoing plat is correctly transcribed this 30th day of September, 1951.

Morgan N. Davis
 Recorder.

Office of the City Civil Engineer For the City of Lima Ohio March 10th 1882

This is to Certify that the sheet of within plat conforms with those laid down on the plat of the platting Commission for the City of Lima Ohio now on file in this office.
John F. Haller City Civil Engineer.

This is to Certify that the within plat was accepted by the City Council of Lima Ohio on the thirteenth day of March A. D. 1882.

E. F. Davis City Clerk.

Ashton's Addition to the City of Lima O. is laid out on the N. E. Cor. of the S. E. 1/4 of the N. E. 1/4 of Sec. 1 T. 4 S. R. 6 E. Bounded and described as follows to-wit-
Beginning at a cut stone monument in the center of Vine St. and Greenlawn Avenue- said Greenlawn Ave. being the east line of Sec. 1.-Thence South on said East line of Sec. 1 to the north line of the Chicago and Atlantic R. R. right of way on the west side of Greenlawn Ave. Thence west with the north line of said Railroad right of way 248 feet, to west line of Public Alley. Thence North parallel with east line to the center of Vine Street. Thence East on center of Vine St. 248 ft. to place of beginning. The size of each lot, width of streets & alleys & position of all monuments are marked on the plat.

I Certify the above to correctly represent Ashton's Addition.

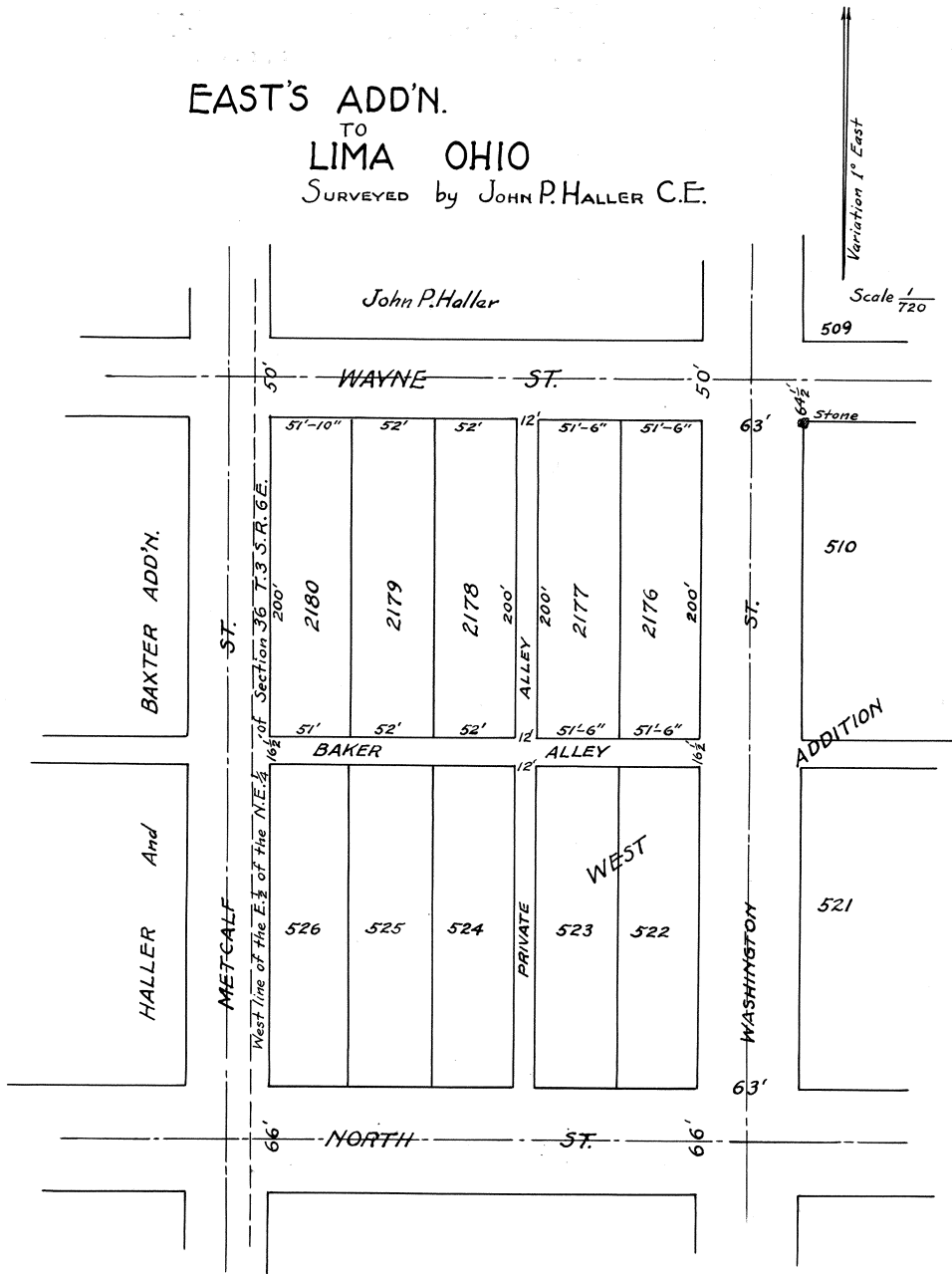
Lima O. Feb. 17, 1882

R. H. Gamble Surveyor.

I hereby certify that the foregoing plat is correctly transcribed this 30th day of September, 1951.

Morgan N. Davis
Recorder.

EAST'S ADD'N.
TO
LIMA OHIO
SURVEYED by JOHN P. HALLER C.E.



East's Addition to the City of Lima Allen County Ohio is laid out on the following described tract of land viz. Beginning at a point where the west line of Washington Street crosses the south line of Wayne Street in said City of Lima Ohio Thence South on the west line of Washington Street two hundred feet (200 ft.) to Baker Alley. Thence west on the north line of Baker Alley two hundred and seventy feet to the west line of the East half, of the Northeast quarter of section No. thirty six (36) Township No. Three (3) South of Range No. Six (6) east of first Meridian Ohio. Thence North on said line two hundred (200) feet to the place of beginning.

The width of all streets and alleys are marked on the plat. Also the width and length of all lots. Monuments from which to make future surveys are also marked on the plat.

I hereby Certify the foregoing to be a correct plat of East's Addition to the City of Lima Ohio, as surveyed by me this 28th day of March A. D. 1882.

John P. Haller, Civil Engineer
Office of City Civil Engineer for the City of Lima, O.

April 3rd A. D. 1882. This is to certify that the streets laid down on the Plat of the Platting Commission for the City of Lima Ohio on file in this office.

John P. Haller City Civil Engineer.

The foregoing Plat is hereby executed for the purpose of an Addition to the City of Lima Allen County Ohio, to be known as East's Addition to said City and is hereby adopted and dedicated by the signer thereof who is the owner of the Real Estate upon which said Plat is laid out. Except the alley running North and South which is marked "Private Alley" that is intended for the sole use and benefit of the adjoining lots, and no other purpose, and is not dedicated to the Public. And Samuel A. Baxter joins in the execution of this Plat for the purpose of Dedicating a strip of ground Ten feet in width and lying between lot number two thousand one hundred and eighty (2180) and Metcalf Street. And marked on said plat for street purpose.

Witness our hands and seals this 6th day of April 1882

Witnessed in Presence of
R. McClintock
W. H. Manning

David East (Seal)
Samuel A. Baxter (Seal)

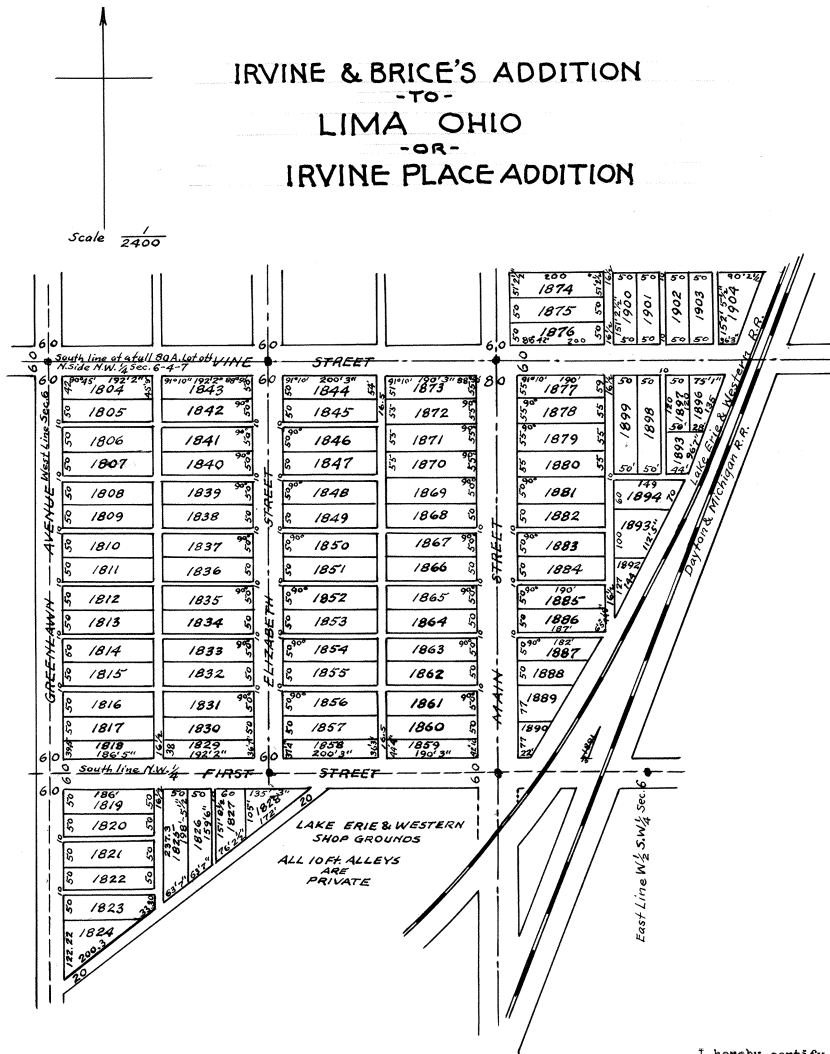
State of Ohio) On this Sixth day of April 1882, personally appeared David East and Samuel A. Baxter Allen County S. S.) before me a Notary Public in and for said County and acknowledged the signing and sealing of the foregoing plat to be their voluntary act and deed for the uses and purposes therein expressed. Witness my hand and Official Seal this Sixth day of April A. D. 1882.

(Seal) J. M. Haller Notary Public Allen Co. O.

Rec'd. for Record April 6, 1882 Recorded April 12, 1882.
Wm. Timberlake Recorder

I hereby certify that the foregoing plat is correctly transcribed this 30th day of September, 1951

Morgan D. Davis
Recorder.



Office of City Civil Engineer for the City of Lima Ohio
September 12th 1881
I hereby certify that the streets as laid down in the foregoing plat conform with those laid down on the plat of the Platting Commission, except Main St. which is only 60 ft. wide on the Plat of the platting commission on file in this office.

John P. Haller
City Civil Engineer

This is to certify that this plat was approved and accepted by the City Council of Lima Ohio on the twenty fourth (24th) day of April A. D. 1882.

E. F. Davis
City Clerk

I hereby certify that the foregoing plat is correctly transcribed this 30th day of September, 1951.

Morgan D. Davis
Recorder.

State of Ohio) S S. We James Irvine and J. J. Smith being residents of the City of Lima in said County and State, do hereby acknowledge that we have platted the following land to wit: Lots eighteen hundred and four
 Allen County) (1804) to Nineteen hundred and four (1904) both numbers inclusive in Irvine and Eric's addition to the City of Lima Ohio and we do further certify that no streets, alleys or public ways are
 hereby dedicated. The streets, alleys and public ways set out in the plat herewith being identical with those heretofore platted and the only changes being that the lines of lots fronting on
 Main, Elizabeth and Greenlawn streets are laid at right angles with said streets, whereas in the former plat they run parallel with the center of Vine street. We further certify that this Addition shall be known as
 the "Irvine Place Addition" to Lima Ohio. And we do acknowledge the said platting to be of our own free will and accord.
 Witness our hands and seals this Eleventh day of April A. D. 1882.

James Irvine (Seal)
 J. J. Smith (Seal)

State of Ohio) S S. Before me the undersigned authority personally came James Irvine and J. J. Smith the persons who signed the foregoing certificate and acknowledgement and acknowledged that they signed the same,
 Allen County) and sealed the same of their own free will and accord and are still satisfied therewith.

J. O. Stout Justice of the Peace.
 Ottawa Township Allen County Ohio

Received for Record April 27th 1882. Recorded April 28th 1882.

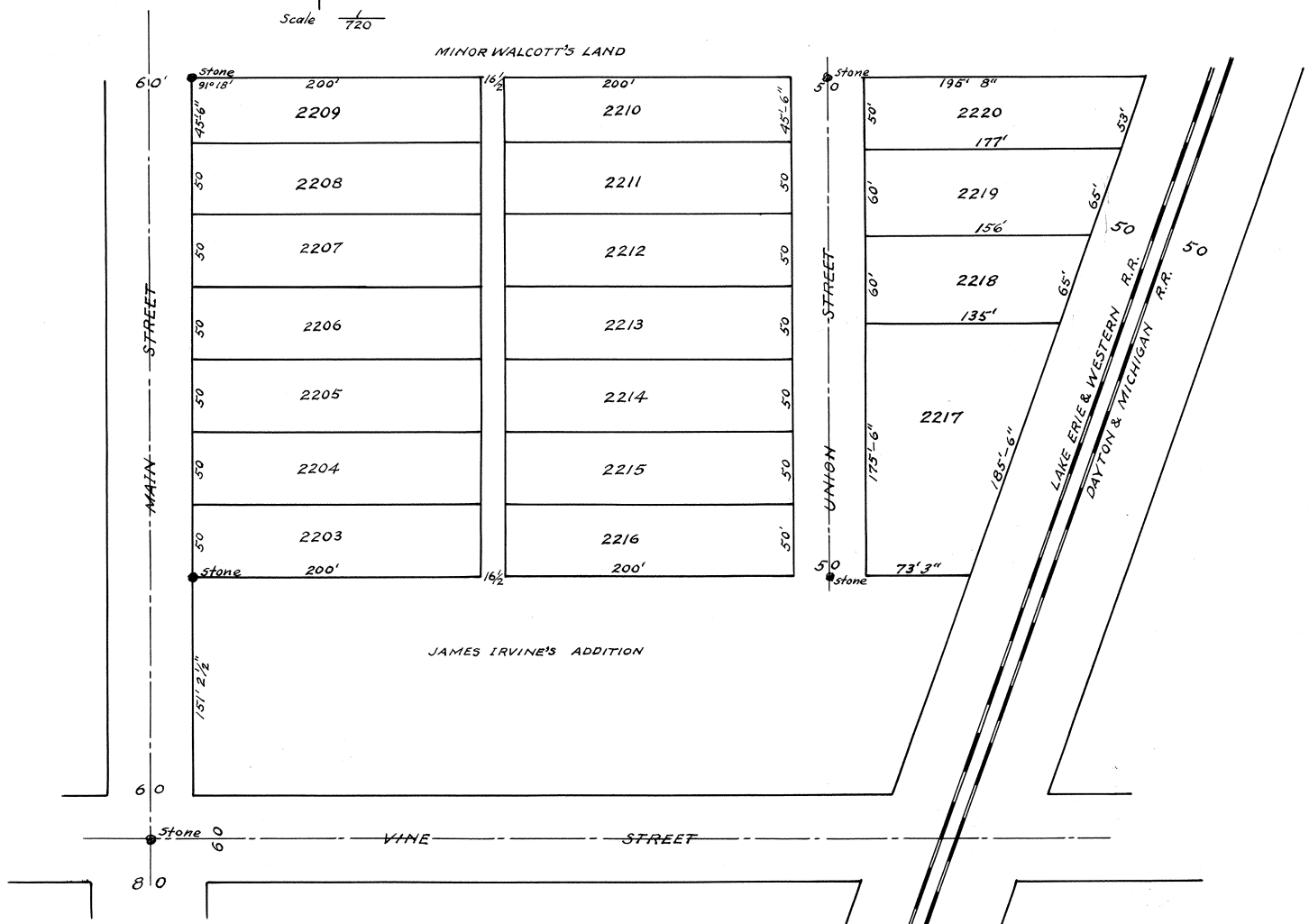
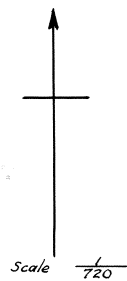
Wm. Timberlake.
 Recorder Allen County.

I hereby certify that the foregoing plat is correctly transcribed this 30th day of September, 1951.

Morgan D. Davis
 Recorder.

JACOB WISE ADDITION
-TO-
LIMA OHIO

FOR ORDINANCE TO RELEASE PART OF UTILITY EASEMENT
SEE DEED Vol. 375 Pg. 337



Jacob Wise's Addition to the City of Lima Ohio is laid out on the South central part of the North part of the N. W. 1/4 Sec. 6 T. 4 S. R. 7 E. Allen Co. O. Bounded and described as follows: Beginning at a stone in the east line of Main Street at the N. W. cor. of that part of James Irvine's Addition which lies on the East side of Main St. Thence East parallel with the north line of said N. W. 1/4 Sec. 6 -etc. To the west line of the D. & M. R. R. right of way. Thence Northeast with the west line of said rail road right of way 368 1/2 ft. to a stone. Thence west parallel with the north line of said N. W. 1/4 Sec. etc. to the East line of Main Street thence South an said East line of Main St. 345 1/2 ft. to the place of beginning. The size of each lot, width of each street and alley and the location of each monument are all marked on the plat. I certify the above plat and description to be a correct representation of Jacob Wise's Addition to Lima O.

Feb. 17, 1882 R. H. Gamble Surveyor.

Know all men by these presents that I, Jacob Wise of the County of Allen and State of Ohio do hereby give grant and dedicate to the public to be used for public highway purposes, all land designated on the within plat as Streets and Alleys and acknowledge the same to be my free act and deed. In testimony whereof I have hereunto set my hand and seal this 17th day of February 1882. Jacob Wise

State of Ohio-County of Allen S. S. Before me a notary public in and for said County personally came Jacob Wise, the owner of the real estate included in the above plat and acknowledged the execution to be his free act and deed. Signed sealed and acknowledged in my presence this 17th day of February 1882. Theo. E. Robb. Notary Public

This is to certify that the within plat was accepted and approved by the City Council of Lima O. on the eighth day of May 1882. E. F. Davis, City Clerk
Received for Record May 9, 1882 Recorded May 9th 1882 Wm. Timberlake Recorder

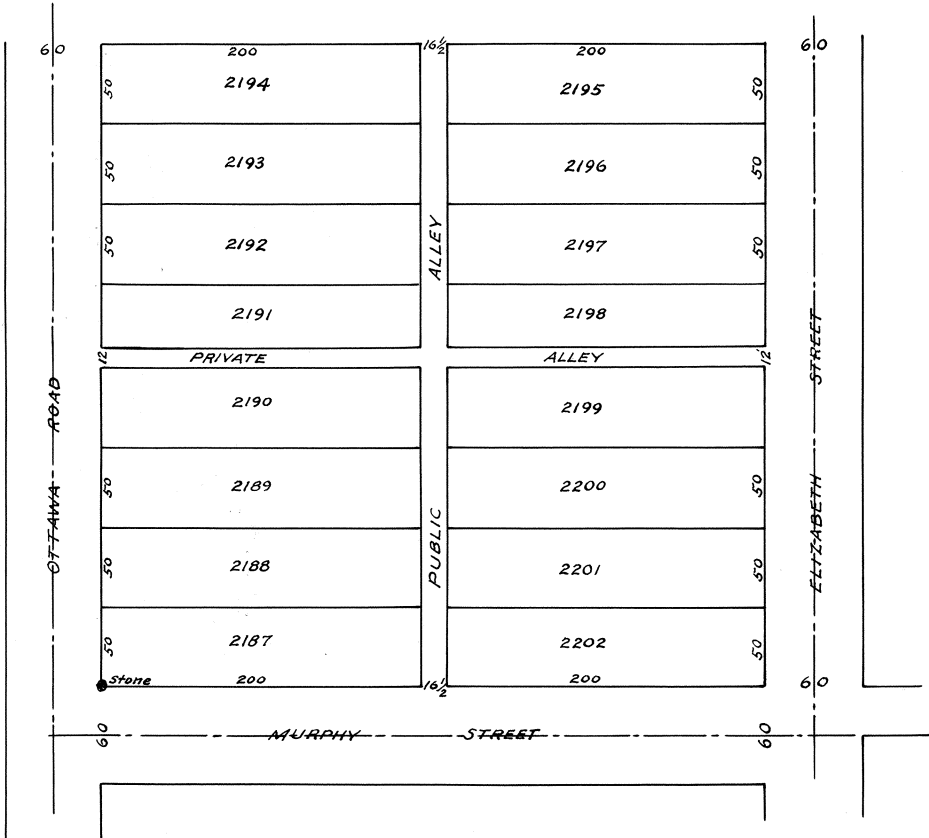
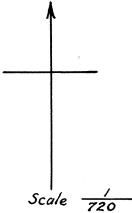
I hereby certify that the foregoing plat is correctly transcribed this 30th day of September, 1951.

Morgan N. Davis
Recorder.

ROBB & McCLELLAND'S ADDITION

-TO-

LIMA OHIO



Robb and McClellands addition to the city of Lima Ohio is laid out on out lots No. 167 and 168 and sixty feet in width off of the North part of outlet no. 169 all in Robb's Second Addition to Lima Ohio. The length and width of all lots are marked in the plat. The width of all streets and alleys are also marked on the plat. Stone Monuments are designated on the plat from which to make future surveys. The foregoing is a correct plat and description of Robb and McClellands addition to the City of Lima Ohio as surveyed by me April 15 A. D. 1882.

John P. Haller Civil Engineer
 The State of Ohio) Before me a Notary Public in and for said County personally Allen County S S.) came Ann M. Robb owner of out lots number 168 & 169 above named and William McClelland owner of out lot number one hundred and sixty seven above named and acknowledged the execution of the foregoing plat to be their free act and deed. And the said Ann M. Robb hereby accepts the action of the platting commission of the city of Lima in said county and by the platting of Murphy Street as above indicated thereby dedicates the same as a public street and also the alley running at right angles with the same. The alley marked private is for the especial benefit of the lots adjoining the same. That the action of the platting commission is by this plat accepted by the said Ann M. Robb so far as the same affects or concerns her property.
 attest Theo D. Robb) Ann M. Robb (Seal)
 Sherman McClelland) William McClelland (Seal)
 Signed and acknowledged in my presence by the said Ann M. Robb and the said William McClelland this 1st day of May 1882.
 Theo. D. Robb Notary Public A. C. O. (Seal)

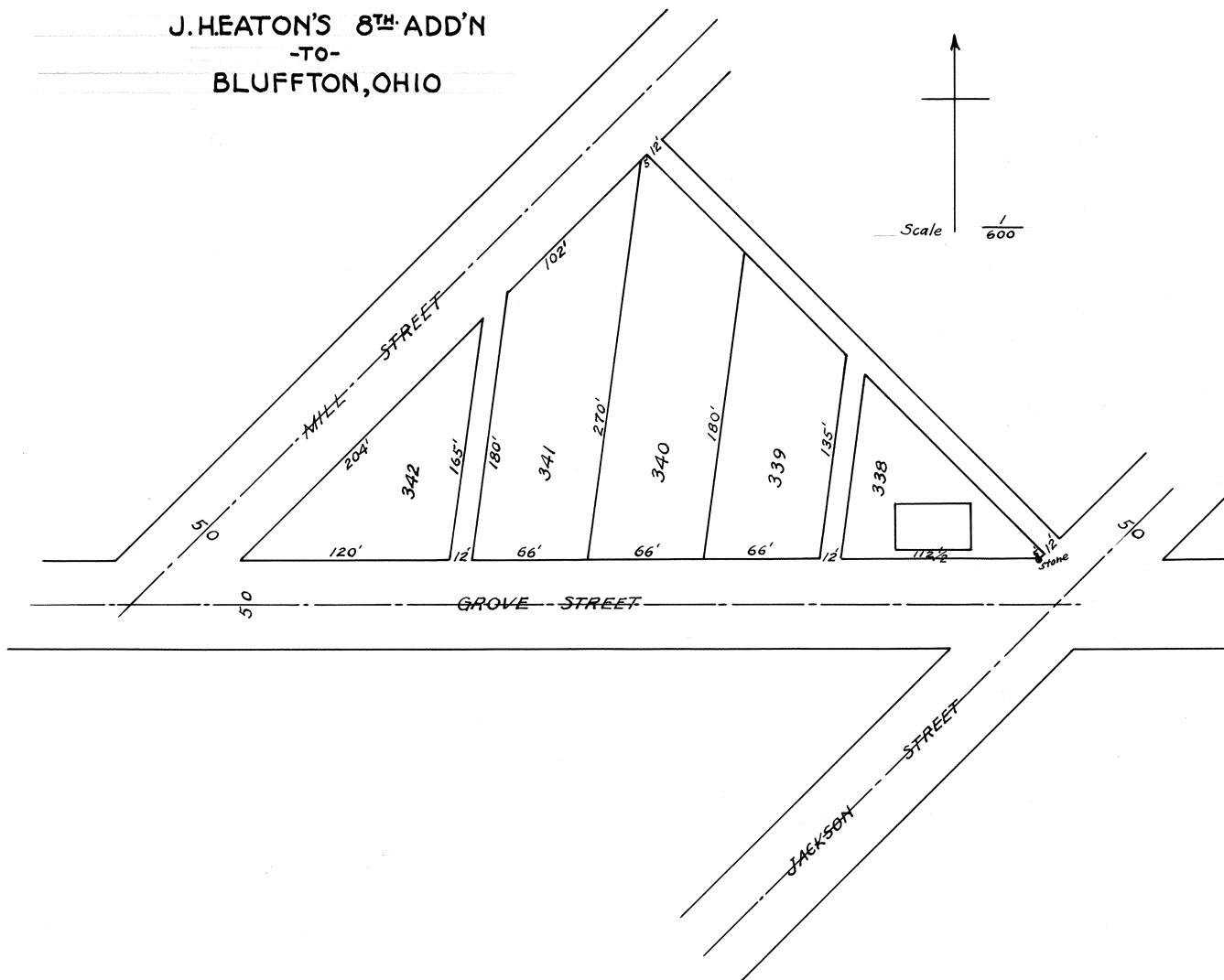
This is to certify that the within plat was approved and accepted by the City Council of Lima Ohio on the first of May 1882.
 E. F. Davis, City Clerk of Lima
 Office of the City Civil Engineer for the City of Lima Ohio April A.D. 1882
 This is to certify that the street laid down in the foregoing plat conform with the streets laid down in the Plat of the Platting Commission on file in this office.
 John P. Haller, City Civil Engineer

Received for Record May 8, 1882
 Recorded May 9, 1882
 Wm. Timberlake. Recorder of Allen County Ohio.

I hereby certify that the foregoing plat is correctly transcribed this 30th day of September, 1951.

Morgan D. Davis
 Recorder.

J. HEATON'S 8TH ADD'N
-TO-
BLUFFTON, OHIO



J. H. Eaton's eighth addition to the Village of Bluffton Ohio Allen County (in lots) is laid out on the South part of the West part of the Southwest quarter of Section Number one town, two South Range Eight East of the first principal meridian Ohio the length breadth of lots, names and width of streets are marked on the plat. Grove Street lies on the Section line between sections one and twelve. Jackson and Mill streets run (N 45° E) North forty five degrees east. There is a stone monument erected at the southeast corner of inlet number 338 to mark future surveys. I do hereby certify that the above described plat and description is correct as surveyed by me this 25th day of April A. D. 1882.

Bluffton Ohio April 26 A. D. 1882 I, J. H. Eaton do hereby donate all the streets and alleys in the above named addition to Bluffton Allen County Ohio for the use and privileges of the public. In testimony whereof I have hereunto set my hand and seal this 25th day of April A. D. 1882. James H. Eaton (Seal)
The State of Ohio) Before me a Notary Public in and for said County personally appeared the above named James H. Eaton who acknowledged that he did sign and seal the foregoing instrument and that the same is his voluntary Allen County S S.) act and deed. In testimony whereof I hereunto set my hand and official seal this 26th day of April A. D. 1882.
(Seal) Robert Morris Notary Public in and for Allen County Ohio

Council Rooms Bluffton Ohio May 1st 1882
I hereby certify that James H. Eaton's eighth addition to the Incorporated Village of Bluffton Allen County Ohio hereto attached was this day approved by the council of said village. Witness my hand and official seal the day and year above written.

(Seal) John H. David Corporation Clerk
Received for Record May 6th 1882
Recorded May 9, 1882.

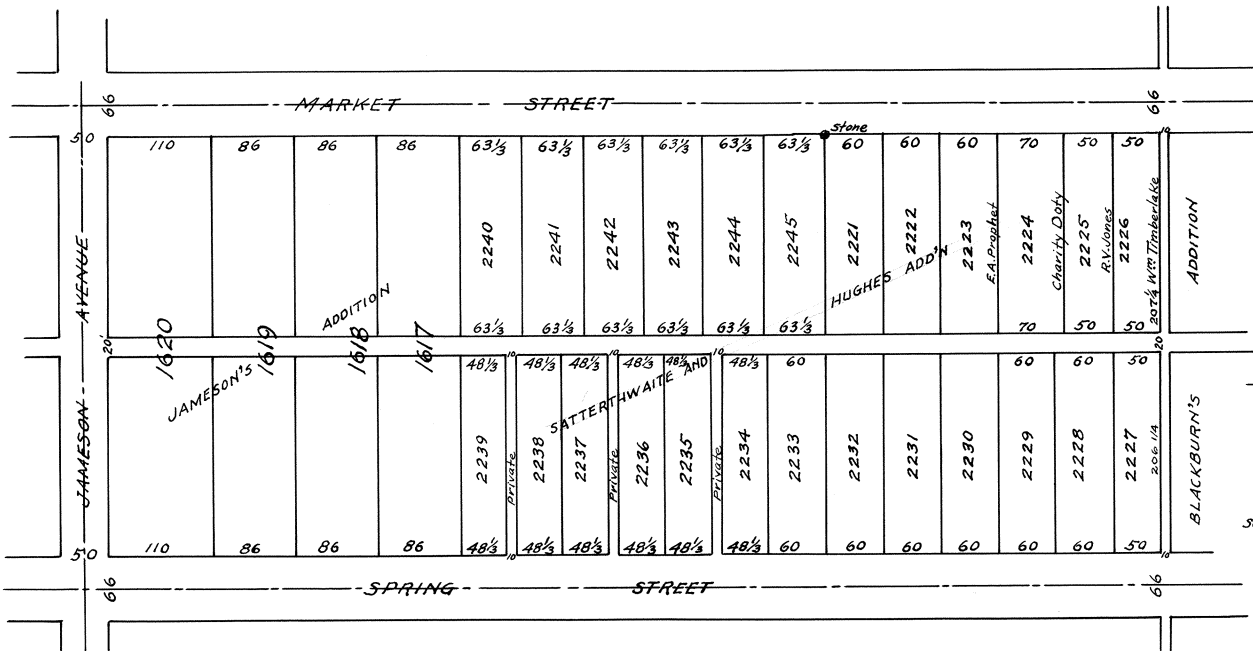
Wm. Timberlake Recorder of Allen County Ohio

I hereby certify that the foregoing plat is correctly transcribed this 30th day of September, 1961.

Morgan D. Davis
Recorder.

SATTERTHWAITE & HUGHES' ADD'N -TO- LIMA OHIO

For Declaration of Ownership & By-Laws of
Condominium See Deed Book #652 Page 185.
Plat Book #16 Page 71 (Market Street Health Care Condominium
on Lots 2223-2224-2225-2226.)



FOR VACATION OF ALLEY RUNNING NORTH
FROM W. SPRING ST. TO EAST & WEST ALLEY
BETWEEN S. JAMESON & S. COLLETT ST.
SEE DEED VOL. 450 Pg. 522

FOR ORD #330-69-VACATING ALLEY
ADJACENT TO LOT #2226 SEE DEED VOL. #502 Pg. #77
PLAT BOOK 12 Pg 53

Satterthwaite and Hughes' Addition to the City of Lima Ohio is laid out on the following described tract of land. Beginning on the South line of Market and on the West line of Blackburn's Addition being the east line of Isaac W. Satterthwaite's land. Thence South on the east line of said Satterthwaite's land to the North line of Spring street. Thence West on the North line of Spring street to the east line of Jameson's addition to the city of Lima Ohio and west line of C. M. Hughes land. Thence North on the line between Jameson's addition and C. M. Hughes land to the south line of Market Street. Thence east to the place of beginning. The length and breadth of all lots are marked on the plat also the width of all streets and alleys are marked on the plat. Stone monuments are also marked on the plat. Alleys marked on this plat as private alleys are designed only for the use of adjoining lots and as appurtenances thereto. The foregoing is a correct plat and description of Satterthwaite and Hughes addition to the city of Lima Ohio as surveyed by me this 29th day of April 1882.

This is to certify that the streets laid down in the foregoing plat conform with the streets laid down on the Plat of the Platting Commission on file in this office. John P. Haller, City Civil Engineer

Know all men by these presents That we Isaac W. Satterthwaite, Charles M. Hughes, William Timberlake, Robert V. Jones, John M. Doty and Charity Doty his wife Huchman S. Prophet and Frances A. Prophet his wife, and George Jameson do give grant and dedicate the streets alleys and public ways marked on the foregoing to the use and benefit of the public so long as they may be used for such purposes except alley marked private alley which are for the sole use of the adjoining lots as specified on said plat and we sign seal and acknowledge the foregoing plat for the uses and purposes therein named and expressed and thereby give grant and yield all rights and property and privileges to the public to the extent therein named according to the legal effect thereof. Witness our hands and seals this May 6th 1882. Isaac W. Satterthwaite (Seal)
Charles M. Hughes (Seal)
William Timberlake (Seal)
Robert V. Jones (Seal)
John M. Doty (Seal)
Charity Doty (Seal)
H. S. Prophet (Seal)
Frances A. Prophet (Seal)
George Jameson (Seal)
as to alley.

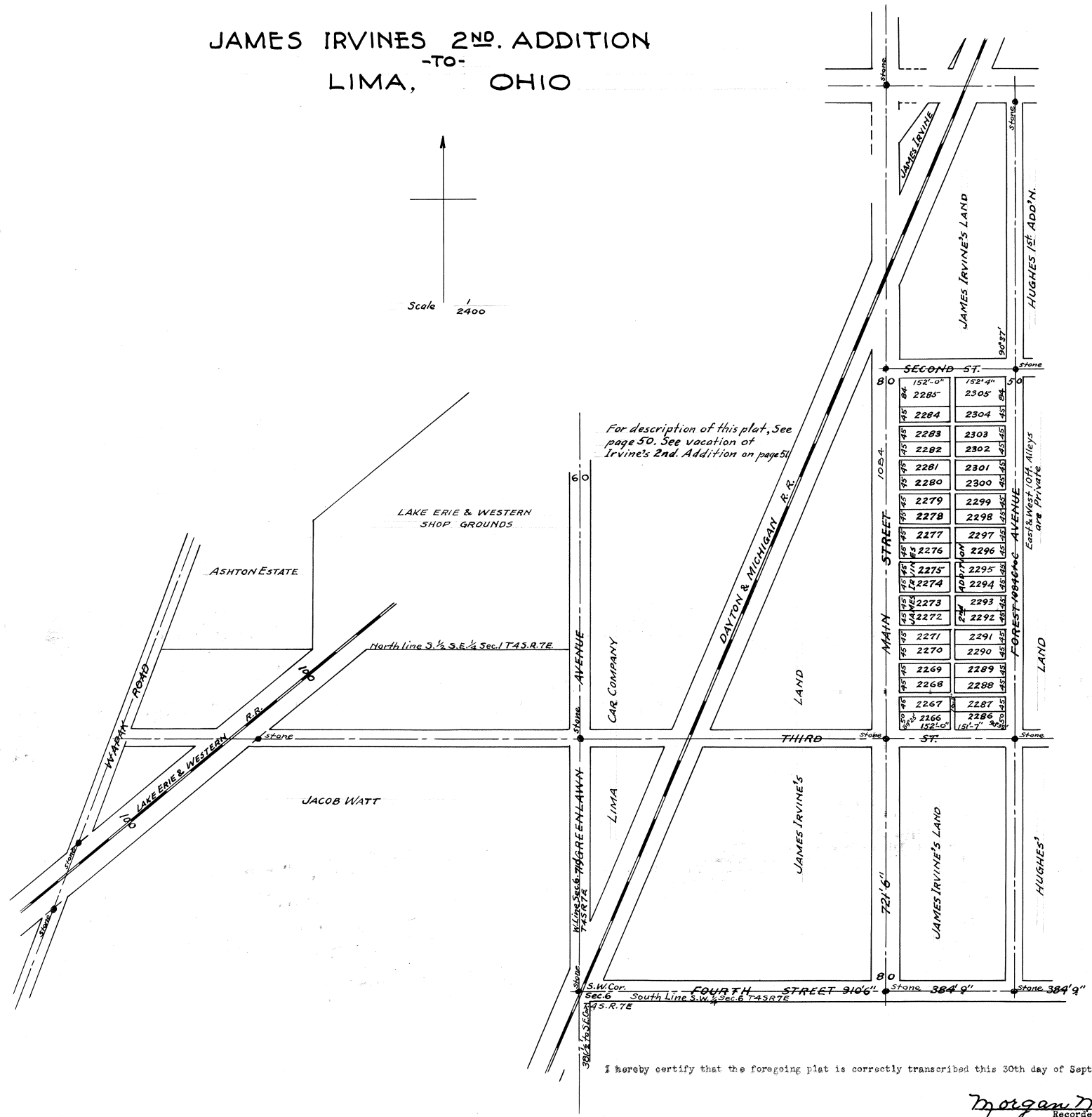
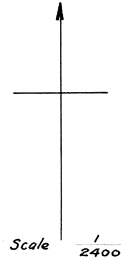
The State of Ohio) Personally appeared before the undersigned authority on this May 6, 1882 Isaac W. Satterthwaite, Charles M. Hughes, William Timberlake, Rob. V. Jones, John M. Doty and Charity Doty his wife, Huchman
Allen County S S.) S. Prophet and Frances A. Prophet his wife, and George Jameson who acknowledged the signing and sealing of the foregoing instrument to be their voluntary act and deed for the uses and purposes therein
known and explained to them the purpose and contents of the foregoing instrument and they did then and there declare that they had voluntarily signed and sealed said instrument and were still satisfied therewith.
Witness my hand and official seal the day and year above named.

A. S. Graham (Seal) Notary Public
Received for Record May 11th 1882. Recorded May 15th 1882
Wm. Timberlake, Recorder of Allen County Ohio

I hereby certify that the foregoing plat is correctly transcribed this 30th day of September, 1951.

Morgan D. Davis
Recorder.

JAMES IRVINES 2ND. ADDITION
 -TO-
 LIMA, OHIO



I hereby certify that the foregoing plat is correctly transcribed this 30th day of September, 1951.

Morgan D. Davis
 Recorder.

James Irvine's Second Addition to the City of Lima Ohio is laid out on the central eastern portion W. 1/2 S. W. 1/4 and a narrow strip from the central western portion of the E. 1/2 of S. W. 1/4 Sec. 6 T. 4 S. R. 7 E. Allen Co. Ohio. Bounded and described as follows to-wit: Beginning at a stone in the center of Main Street 721 1/2 Ft. North from the South line of said S. W. 1/4 Sec. 6 etc. Thence East along the center of Third Street and parallel with the north line of said S. W. 1/4 Sec. 6 etc. to a stone in the center of Third Street and Forest Avenue 70 Ft. East of the East line W. 1/2 S. W. 1/4 Sec. 6 etc. Thence north on center of Forest Avenue 1084 ft. to a stone in the center of Forest Avenue and Second Street 74 ft. east of said east line W. 1/2 S. W. 1/4 etc. which point is also the S. W. cor. of Hughes 1st Addition to Lima O. Thence West to center of 2nd Street parallel with north line of said S. W. 1/4 Sec. 6 etc. to a stone at center of Main Street. Thence South with center of Main Street 1084 ft. to place of beginning. The size of each lot the width of each street and alley and the location of each monument are marked on the plat. I certify the above plat and description to correctly represent James Irvine's 2nd Addition to the City of Lima Ohio. Lima May 6, 1882.

This is to certify that the within plat was approved by the City Council of the city of Lima State of Ohio and accepted by it on the fifteenth day of May 1882.
 R. H. Gamble Surveyor
 E. F. Davis City Clerk of said City
 The State of Ohio) Know all men by these presents that the foregoing plat is hereby executed as and for the plat of an addition to the City of Lima Ohio to be known as "Irvine's Second Addition to the City of Lima Allen County S S.) Ohio". The numbers of lots measurements angles variations monuments size of lots width of streets and alleys are all marked on the said plat and are hereby adopted and dedicated by the signers hereof who are the owners of the Real Estate upon which said plat is laid out. The signers hereof dedicate to public use for street purposes only First Main Street to be eighty feet wide and to run through to the south corporation line and Third Street to run from Forest Avenue west to the west corporation line and to be fifty feet wide also the alley to be sixteen and one half feet wide lying between Main Street and Forest Avenue and running from Second Street to Third Street. The alleys running east and west and being ten feet wide are private alleys and are for the sole use of the owners of the lots which adjoin them.
 Charles M. Hughes and Charlotte M. Hughes join in the execution of this plat only for the purpose of dedicating to public use Forest Avenue as here platted through to the south corporation line and Jacob E. Watt and the Lima Car Company join in the execution of this plat for the purpose of dedicating to public use Third Street as herein platted through to the West corporation line.
 Witness our hands and seals this 9th day of May A. D. 1882

James Irvine (Seal)
 Jacob D. Watt (Seal)
 Charles M. Hughes (Seal)
 Charlotte M. Hughes (Seal)
 The Lima Car Company (Seal)
 W. H. Manning Gen'l. Manager
 John S. O'Conner (Seal)
 Notary Public Allen Co. Ohio

The State of Ohio Allen County S S. Before me the undersigned authority in and for said County and State personally appeared James Irvine Charles M. Hughes Charlotte M. Hughes Jacob D. Watt and The Lima Car Company in the person of W. H. Manning who severally acknowledge that they did sign and seal the foregoing plat and instrument of writing of their own free will and accord for the purposes therein expressed.

Received for Record May 16, 1882 Recorded May 17, 1882.
 Wm Timberlake Recorder Allen County O.

The State of Ohio) In Common Pleas Court)
 Allen County S S.) May term 1886)
 527)
 In Re. the vacation of) Journal Vol. I Page 531)
 the Plat of Irvine's Second) Certified Copy of Journal Entry)
 Addition to Lima Allen) Civil Action)
 County Ohio)

At a court of Common Pleas begun and held at the Court House in the City of Lima in the county and State aforesaid on the 17th day of May in the year of our Lord one Thousand Eight hundred and Eighty Six-- Present Hon. Chas. M. Hughes Judge of said Court. In the record and proceedings then and there had and held among other things is the following to-wit: This cause came on to be heard upon the Petition of the Petitioners Calvin Brice and John Kenthan, and the evidence and the court being fully advised in the matter, find that Said Petitioners Calvin Brice and John Kenthan are the owners of All the lots in said Irvine's Second Addition as averred in said Petition and that due Notice by publication as required by law has been given the filing and hearing of Said Petition and that Said Petitioners are entitled to have said Plat vacated as prayed for in said Petition except as to Second and Third Streets in said plat. It is therefore ordered adjudged and decreed by the court that said plat of said Irvine Second Addition to Lima Allen County Ohio be and the same is hereby vacated except as to Second and Third Streets in said plat and the clerk is ordered to make a certified copy of the entry for Record in the office of the Recorder of this County and by consent of Parties it is ordered that the Petitioners Calvin Brice pay the costs of this Suit Taxed at \$
 The State of Ohio) I Eugene C. Mackenzie Clerk of the Court of Common Pleas Court within and for said county and in whose custody the Files Journals and Records of said Court are required by the Laws of the State of Allen County S S.) Ohio to be kept hereby certify that the foregoing is taken and copied from Journal I of the Proceedings of the Common Pleas Court within and for said county and that said foregoing copy has been compared by me with the original entry on said Journal I and that the same is a correct Transcript thereof. In Testimony whereof I do hereunto Subscribe my name officially and affix the Seal of
 Said Court at the Court House in Lima in said County this 8th day of June A. D. 1886. E. C. Mackenzie Clerk (Seal)
 by E. G. Mackenzie Deputy Clerk

Received for Record June 14th 1886 Recorded June 16th 1886.
 Wm. Timberlake Recorder Allen Co. Ohio

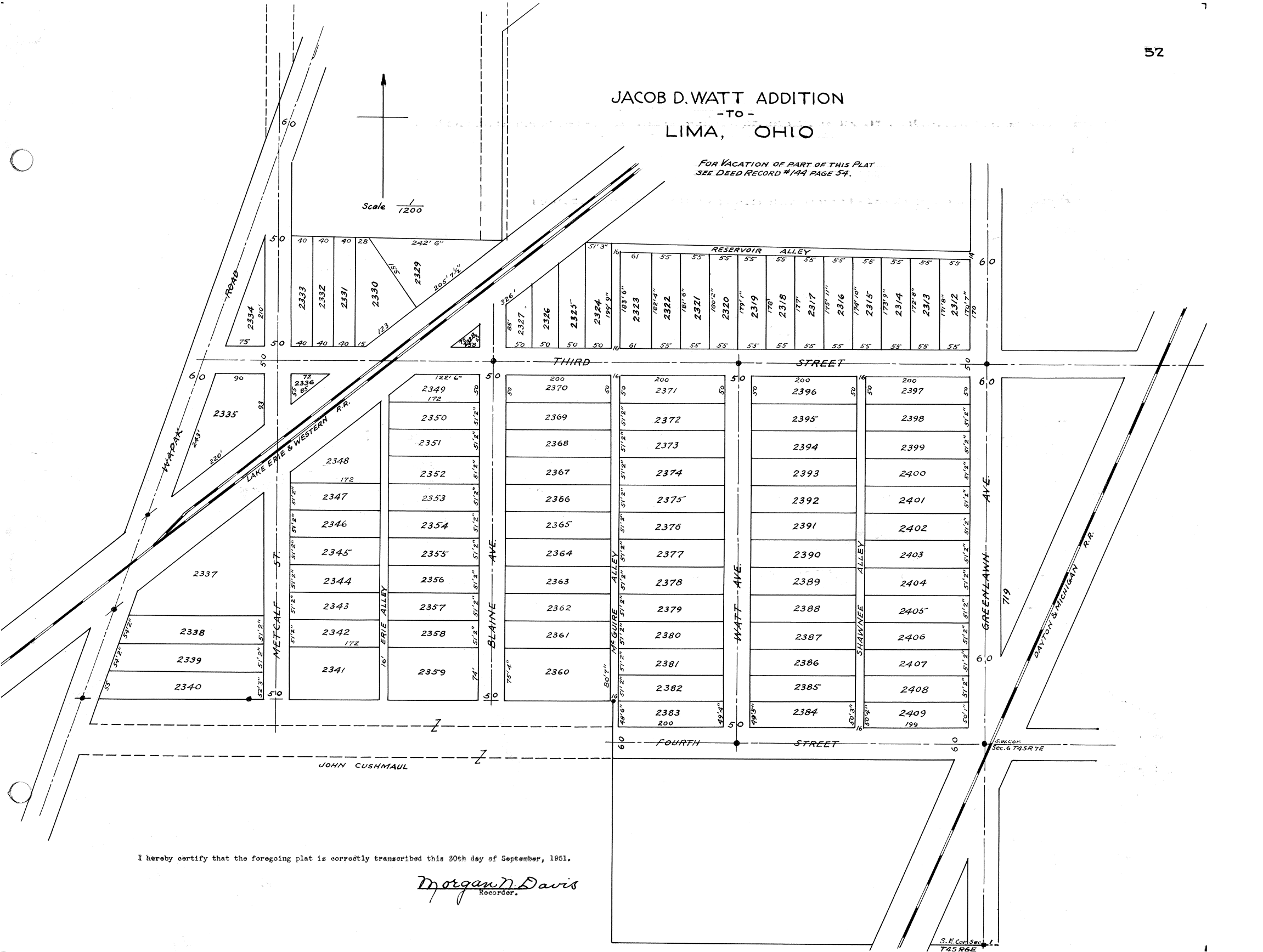
I hereby certify that the foregoing plat is correctly transcribed this 30th day of September, 1951.

Morgan D. Davis
 Recorder.

JACOB D. WATT ADDITION - TO - LIMA, OHIO

FOR VACATION OF PART OF THIS PLAT
SEE DEED RECORD #144 PAGE 54.

Scale 1/1200



I hereby certify that the foregoing plat is correctly transcribed this 30th day of September, 1961.

Morgan N. Davis
Recorder.

S.E. Cor. Sec. 1
T45R6E

Jacob D. Watt's Addition to the City of Lima O. is laid out on a part of the S 1/2 S. E. 1/4 Sec. 1 T. 4 S. R. 6 E. Allen Co. O. Bounded and described as follows towit: Beginning at the S. W. cor. of Sec. 6 T. 4 S. R. 7 E. 381 1/2 ft. north of the S. E. Cor. Sec. 1 T. 4 S. R. 6 E. Thence north on the section line to the N. E. Cor. of said S. 1/2 S. E. 1/4 Sec. 1. Thence West on north line of said S. 1/2 to the center of the Wapak Road. Thence Southwest with center of Wapak road to a stone at N. W. Cor. of J. Cushmaul's. Thence East on north line of said Cushmaul's to said Cushmaul's N. E. Cor. Thence South to the South line of Sec. 6 T. 4 S. R. 7 E extended. Thence East to place of beginning. The size of lots width of streets and alleys and position of stones all are marked on the plat. I certify that the above plat and description correctly represents J. D. Watts Addition to Lima O.

Lima O. June 5th 1882 R. H. Gamble Surveyor.

Know all men by these presents that I Jacob D. Watt of the County of Allen and State of Ohio do hereby give grant and dedicate to the public to be used for public highway purposes all lands designated on the within plat as streets and alleys and acknowledge the same to be my free act and deed. In testimony whereof I have hereunto set my hand and seal this 21st day of June 1882.

Jacob D. Watt.

State of Ohio Allen County S S. Before me a Notary Public in and for said county personally appeared the above named Jacob D. Watt who acknowledged that he did sign and seal the foregoing instrument and that the same is his free act and deed. In testimony whereof I have hereunto set my hand and official seal this 21st day of June A. D. 1882.

O. W. Smith Notary Public
Allen County Ohio

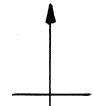
This is to Certify that the within plat was accepted by the City Council of the City of Lima Ohio on the 19th day of June A. D. 1882 as being true and correct. E. F. Davis City Clerk
Received for Record June 19th 1882 Recorded June 21st 1882.

Wm. Timberlake
Recorder.

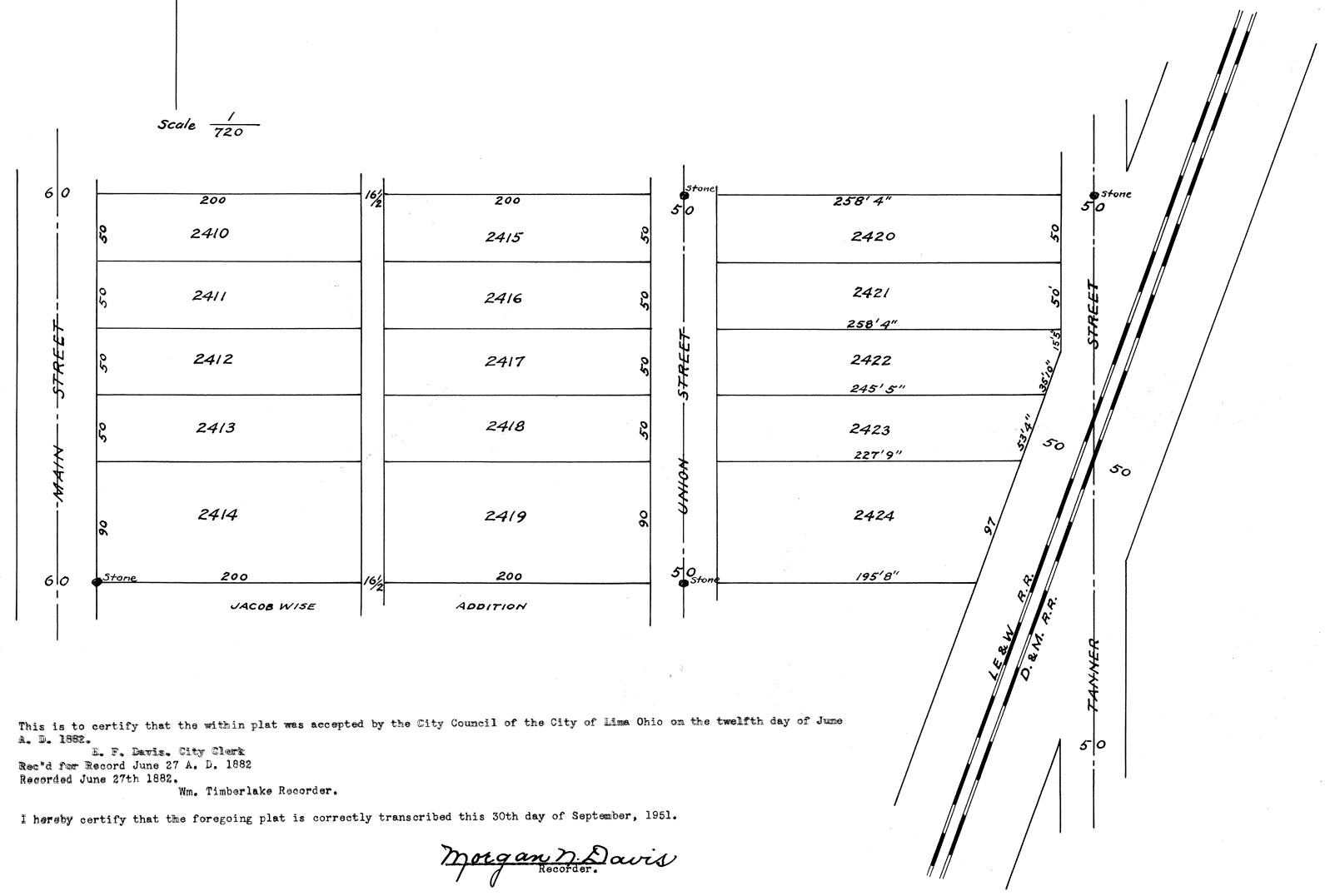
I hereby certify that the foregoing plat is correctly transcribed this 30th day of September, 1951.

Morgan D. Davis
Recorder.

MINOR WALCOTT'S ADDITION TO LIMA, OHIO



Scale $\frac{1}{720}$



This is to certify that the within plat was accepted by the City Council of the City of Lima Ohio on the twelfth day of June A. D. 1882.
 E. F. Davis, City Clerk
 Rec'd for Record June 27 A. D. 1882
 Recorded June 27th 1882.
 Wm. Timberlake Recorder.

I hereby certify that the foregoing plat is correctly transcribed this 30th day of September, 1961.

Morgan N. Davis
 Recorder.

Description.

Beginning at a Stone on the east line of Main Street at the Northwest corner of Jacob Wise's Addition. Thence North along the east line of Main Street 290 ft. to a stake. Thence east on a line parallel with the North line of sec. six (6) to Tanner Street. Thence South along the west line of Tanner Street 115 ft. 5 in. to west line of the Dayton and Michigan Railroad right-of-way. Thence southwest along the west line of said right-of-way 186 ft. 2 in. to the Northeast corner of Jacob Wise's Addition. Thence west parallel with the North line to place of beginning.

The size of each lot and width of each street and alley and position of each monument are all marked on the plat. I Certify the above plat and description to be a correct representation of Minor Walcott's Addition to Lima. Surveyed May 4th 1882.

J. C. McCullough, Surveyor.

In Testimony Whereof, I, Joseph Minor Walcott hereunto set my hand and seal this 10th day of June 1882.

Joseph Minor Walcott (Seal)

The State of Ohio)
Allen County S S.)

Before me, A Notary Public, in and for said County personally appeared the above named Joseph Minor Walcott who acknowledged the foregoing and above plat as his own free act and deed,

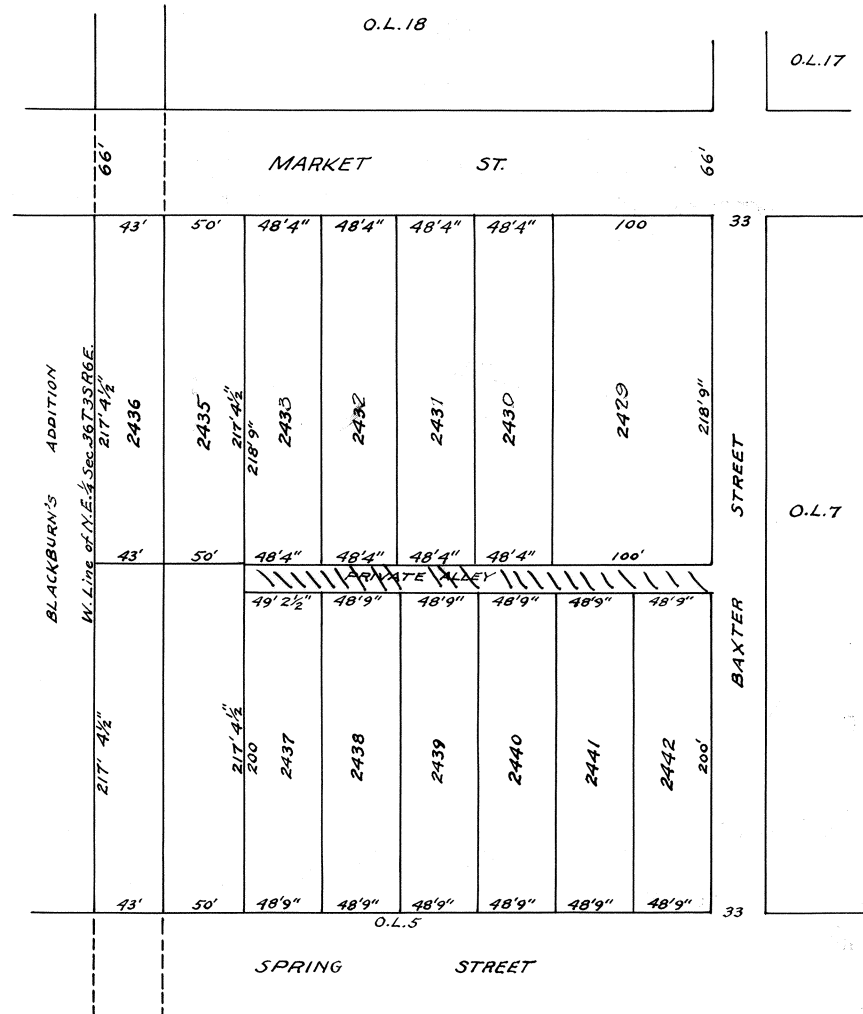

(Seal)

M. L. Becker, Notary Public.

I hereby certify that the foregoing plat is correctly transcribed this 30th day of September, 1951.

Morgan D. Davis
Recorder.

C.M.TOWNSEND'S SUBDIVISION
SOUTH PART
OUT LOT NO. 71 (NEW NO.)
IN
BAXTER & SHERRY'S ADD'N.
TO
LIMA, OHIO



For Ordinance #096-04 Vacating
Alleys See Deed Vol 192 Pg 579
See Plat Book 26 Pg 10
(Lots 2429-2433 2437-2442)

I hereby certify that the foregoing plat is correctly transcribed this 30th day of September, 1951.

Morgan D. Davis
Recorder.

C. M. Townsend's Subdivision of the South part of Outlot No. 71 (New Number) in the City of Lima Ohio. The width of all streets and alleys are marked on the Plat. Also the length of lines of all lots. Monuments from which to make future surveys are also designated on the plat.
I Certify the foregoing to be a correct plat and description of C. M. Townsend's Subdivision of Outlot No. 71.

John P. Haller Surveyor.
Office of City Civil Engineer for the City of Lima Ohio
June 12th A. D. 1882.

This is to certify that the streets as laid down in the annexed Plat correspond with those lines on the Plat of the Platting Commission on file in this office.

Signed, Sealed and delivered)	In Witness whereof we have hereunto set our hands and seals this 12th day of June A. D. 1882.
in presence of)	John P. Haller City Civil Engineer.
A. S. Graham)	C. M. Townsend (Seal)
Frank E. Mead)	James B. Townsend (Seal)

State of Ohio) Before me A. S. Graham a Notary Public in and for said County, personally appear C. M. Townsend and J. B. Townsend who acknowledged the signing and sealing of the foregoing instrument as their free
Allen County S S.) act and deed.

In Witness Whereof, I have hereunto set my hand and official seal this 12th day of June A. D. 1882.

(Seal)
A. S. Graham, Notary Public
Allen County Ohio.

This is to Certify that the within plat was accepted by the City Council of the City of Lima, State of Ohio on the twelfth day of June A. D. 1882.

E. F. Davis, City Clerk

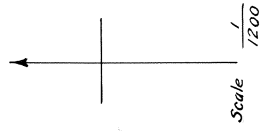
Rec'd for Record Aug. 5th 1882 Recorded Aug. 8th 1882.
Wm. Timberlake, Recorder

I hereby certify that the foregoing plat is correctly transcribed this 30th day of September, 1951.

Morgan D. Davis
Recorder.

HARROD ALLEN COUNTY, OHIO

For Ord # 83-9 To Vac ALLEY
between Lots 5-6
See Dee Vol #659 page # 132
Plat Book #6 page # 29



I hereby certify that the foregoing plat is correctly transcribed this 30th day of September, 1951.

For Ordinance # 8-3-2000
TO VACATE ALLEY BETWEEN
LOTS 11 & 12, SEE
Deed Vol 909 Pg 411

Morgan N. Davis
Recorder.

Description

The town of Harrod includes the east half of the southeast quarter, and ten (10) acres off of the south end of the east half of the Northeast quarter of section ten (10), Township four (4) south of range eight (8) east of the first Meridian of Ohio. Except four acres in the southeast corner of said section and located as shown on the Plat.

All streets are sixty feet wide. All streets are at right angles with each other except Second and Third streets, which run parallel with the railroad. The width of each alley is marked on the plat. The angles of all the lots are right angles except the angles along Second and Third street. All lots are one hundred and Fifty feet long, except those between west alley and Walnut Street, which are one hundred and seventy feet long and those otherwise marked on the plat. All lots fronting on Second and Third streets are twenty five feet wide in the rear. All lots fronting on Main Street are twenty five feet wide except lots numbers-169, 97, 77, 305, 306. All lots fronting on Walnut street are fifty feet wide, except lots numbers 224, 242, 202, 266, 267. All lots fronting on Oak Street are fifty feet wide, except lots numbers-368, 60, 71, 77, 344. Also lots numbers 1 and 353.

There are eight monuments planted as marked on the Plat.

I Certify the above to be a correct description and plat of the Town of Harrod as surveyed by me and platted this twenty first day of October 1882.

Oct. 21st 1882. J. C. McCullough, Surveyor.

In Witness whereof, I have hereunto set my hand and seal this 2nd day of December A. D. 1882.

Witness)
Sam'l H. Doty) J. Condit Smith (Seal)

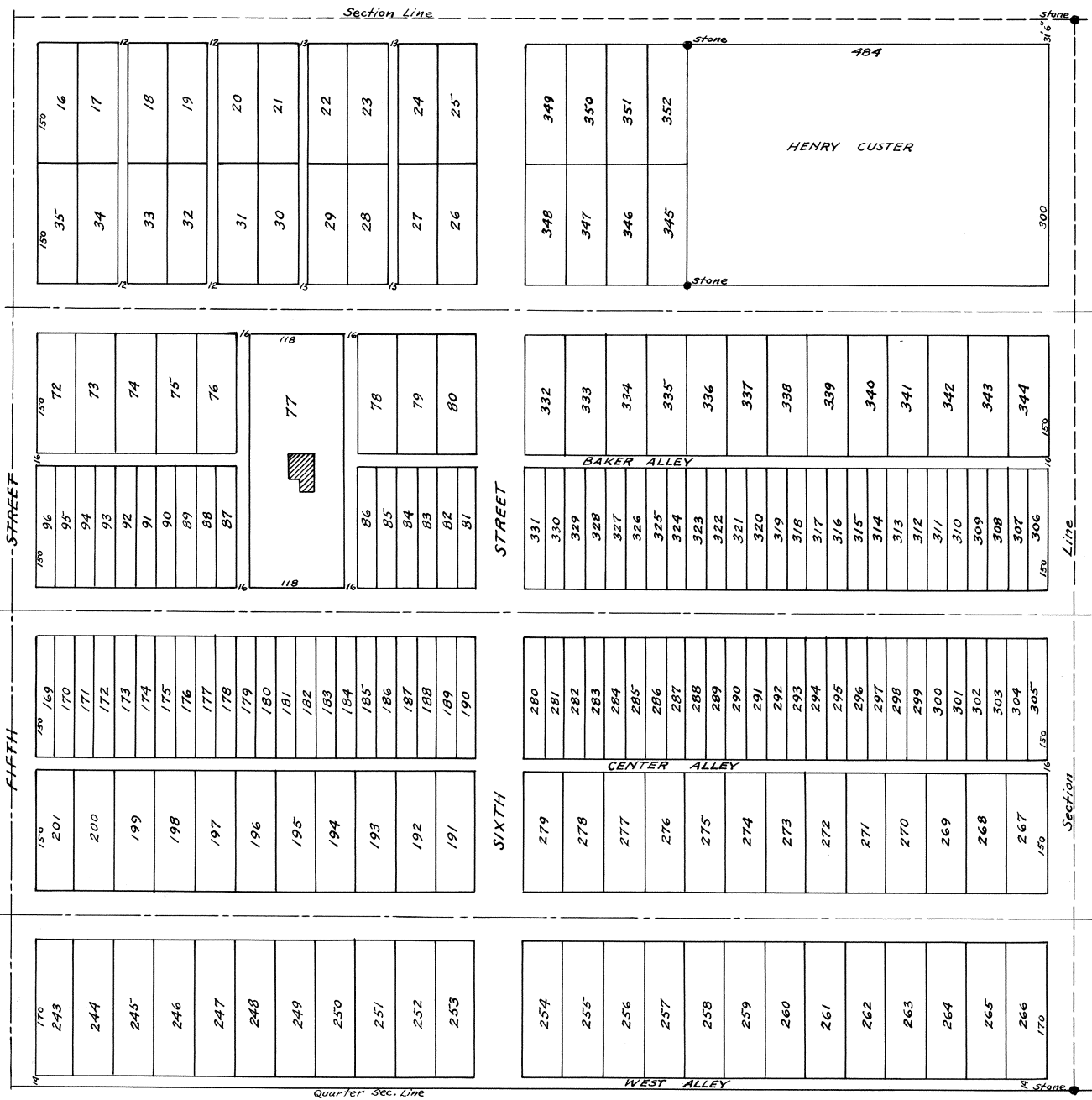
The State of Ohio) S. S. Personally appeared before me the undersigned a Notary Public within and for the Allen County) County and State aforesaid J. Condit Smith and acknowledged the signing and sealing of the foregoing plat as his free act and deed. In Witness whereof, I have hereto set my hand and official seal this 2nd day of December A. D. 1882.


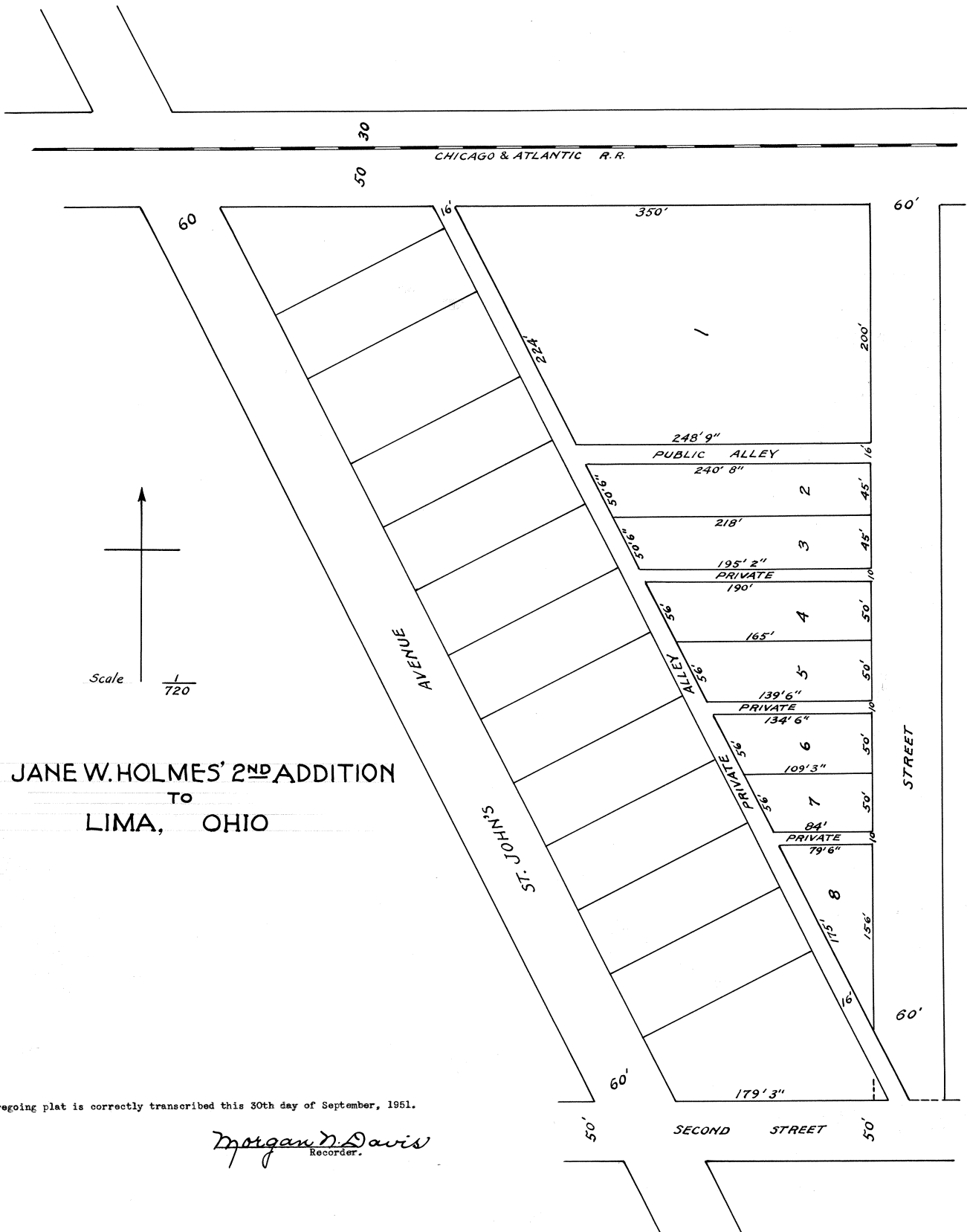
A. S. Graham (Seal)
Notary Public Allen County Ohio.

Received for Record Dec. 4th 1882.
Recorded Dec. 7th 1882.
William Timberlake Recorder

I hereby certify that the foregoing plat is correctly transcribed this 30th day of September, 1951.

Morgan D. Davis
Recorder.





JANE W. HOLMES' 2ND ADDITION
 TO
 LIMA, OHIO

I hereby certify that the foregoing plat is correctly transcribed this 30th day of September, 1951.

Morgan D. Davis
 Recorder.

The lots in "Blank" show Jane W. Holmes' 1st Addition and are not a part of the addition intended to be especially represented by this plat.
R. H. Gamble. Surveyor.

Jane W. Holmes' 2nd Addition to Lima Ohio,
is laid out on a part of the North part of the West half (W 1/2) Southeast Qr. (S. E. 1/4) sec. 6, Town, 4 South, Range 7 East, Allen Co. O. Bounded and described as follows to-wit: Beginning at a point on the south line of the Chicago and Atlantic R. R. right of way where said line of right of way is intersected by the east line of a public Alley which formed the eastern boundary of Mrs. Holmes' 1st Addition (The south line of said Railroad right of way being 50 feet south of the North line of said S. E. 1/4 sec. 6 etc.) Thence east on the south line of said right of way 410 ft. Thence south at right angles with said south line of right of way to the north line of 2nd Street. Thence west on North line of 2nd St. to the east line of Alley on east side of Mrs. Holmes 1st Addition. Thence Northwest on the east line of said Alley to the place of beginning. The size of each lot, and the width of each street and alley are all marked on the plat. I certify that the above plat and description correctly represent Jane W. Holmes 2nd Addition to Lima Ohio.
Lima Ohio July 11th 1882. R. H. Gamble. Surveyor.

In Witness whereof I have hereunto set my hand and seal this 10th day of December, A. D. 1882.

Signed, sealed and Delivered) Jane W. Holmes (Seal)
in presence of)
W. L. MacKenzie)
F. W. Holmes)

The State of Ohio) Before me a Notary Public of Allen County Ohio personally came Jane W. Holmes who acknowledged that she did sign and seal the following plat and that the same is her free act and deed for the uses and
Allen County S S.) purposes above set forth. In Testimony whereof I have hereunto set my hand and official seal the day and year above written.
(Seal) W. L. MacKenzie, Notary Public

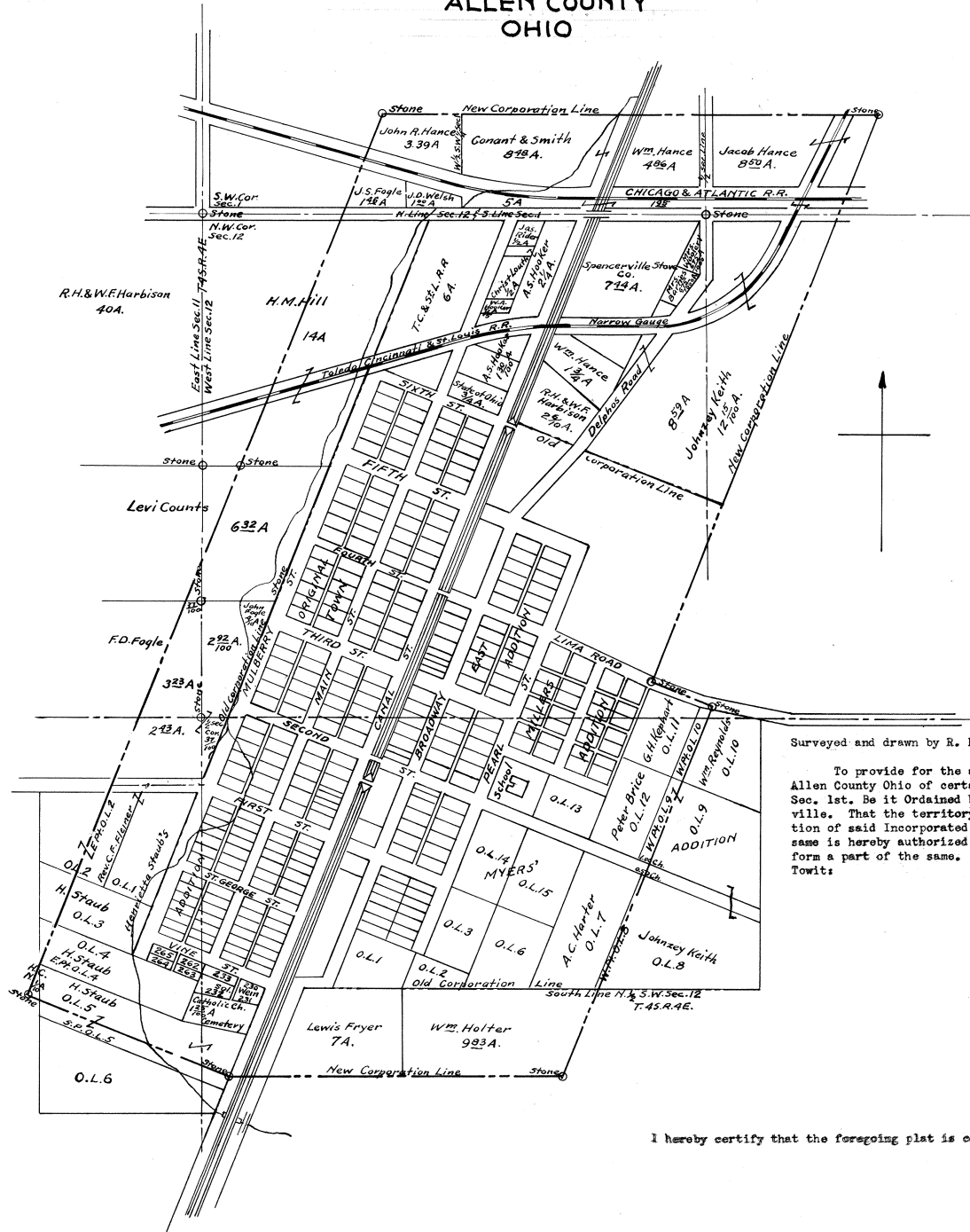
Read for Record Dec. 13th 1882
Recorded Dec. 14th 1882.

Wm. Timberlake Recorder.

I hereby certify that the foregoing plat is correctly transcribed this 30th day of September, 1951.

Morgan D. Davis
Recorder.

PROPOSED EXTENSION
OF
SPENCERVILLE CORPORATION
ALLEN COUNTY
OHIO



Surveyed and drawn by R. H. Gamble, C. E. Lima, Ohio
An Ordinance.
To provide for the annexation to the Incorporated Village of Spencerville Allen County Ohio of certain territory therein named.
Sec. 1st. Be it Ordained by the Council of the Incorporated Village of Spencerville. That the territory hereinafter set forth and described and not now a portion of said Incorporated Village of Spencerville Allen County Ohio be and the same is hereby authorized to be annexed to said Village of Spencerville and to form a part of the same.
To wit:

I hereby certify that the foregoing plat is correctly transcribed this 30th day of September, 1961.

Morgan D. Davis
Recorder.

All the territory lying with the following boundary. The following is a description of the outside boundary of the territory proposed to be annexed to wit: Beginning at a stone on the south line of the Northwest quarter of the northwest quarter of section 12, Township 4, south, of Range 4 east in Allen County Ohio. 2 Chains and 50 links east of the southwest corner of said Northwest quarter of the Northwest quarter. The said starting point being on the North line of lands owned by Levi Counts:

Thence south 21 and one half degrees west, 44 chains and 4 links, through lands of Levi Counts, E. D. Fogle, Rev. C. F. Fleiner and Henry Staub, to a stone on lands of Dr. H. C. Hart. Thence south 70 degrees east 17 chains and 3 links, through lands of H. C. Hart, and Henry Staub, to a stone on the west line of Canal Street, 3 chains and 90 links south of the southeast corner of the Catholic Church grounds. Thence east 26 chains and 49 links crossing the Miami and Erie Canal and following the south line of land owned by Lewis Fryer, and entering upon lands of Wm. Kolter, to a stone on the lands of said Kolter, at the southeast corner of the proposed extension. Thence North 21 and one half degrees east, 32 chains and 9 links, through lands of Wm. Kolter, Johnsey Keith & Wm. Reynolds, to a stone in the Lima Road, 31 links distant from the south line of said road.

Thence North 72 degrees west, parallel with the center of said road, 5 chains and 1 link to a stone on the old corporation line. Thence North 21 and one half degrees east following said old corporation line 15 & 17/100 chains to the Northeast corner of the said old corporation, and thence onward through the lands of Johnsey Keith, and the Chicago and Atlantic R. R. 47 Chains & 91 links to a stone on the lands of Isaac Briggs.

This line crosses the North line of section 12, 10 chains and 1 link East of the Northwest corner of the Northeast quarter of said Sec. 12.

Thence North 89 degrees west. 39 chains & 19 links, through the lands of Isaac Briggs, Wm. Hance, the Miami & Erie Canal, and Conant and Smith to a stone on lands of John R. Hance, at the Northwest corner of the proposed extension. Thence south 21 degrees and one half west, 31 chains and 48 links, through the lands of John R. Hance, Chicago and Atlantic Railroad, John S. Fogle, & H. M. Hill to the place of beginning.

Second: The following is a description of the inside boundary line of proposed territory to be annexed to the present corporation of said village to wit: Beginning at a stake in the east line of the outside boundary of the proposed annexation, at the Northeast corner of the old corporation, 15 chains & 17 links from a stone in the Lima Road, 31 links from the south line of said road. Thence North 68 and one half degrees west, 30 chains & 13 links to the Northwest corner of the old corporation, being the Northwest corner of 6th & Mulberry Sts. as Sixth Street existed when said old corporation was laid out. Thence south 21 & one half degrees west along & 13 links to the Northwest corner of the old corporation, being the Northwest corner of 6th & Mulberry Sts. as Sixth Street existed when said old corporation was laid out. Thence with the North line of Vine street 12 chains & the west line of said Mulberry Street, 47 chains and 35 links to the southwest corner of said old corporation, being the Northwest corner of Outlot number 7 in A. F. Wm. Myer's Addition to Spencerville, Ohio. Thence 36 links to the east line of the Miami & Erie Canal. Thence east on the North line of land of Lewis Fryer & Wm. Kolter to the southwest corner of Outlot number 7 in A. F. Wm. Myer's Addition to Spencerville, Ohio. Thence North 21 & one half degrees east on the west line of out lots numbers 7, 12, & 11 of said Addition, to the Lima Road, and thence onward (in all) 41 chains & 23 links to the place of beginning.

Third: The following is a description of each separate lot and parcel of land, embraced within the proposed extension of the corporation of Spencerville, Allen County Ohio to wit:

John R. Hance: Part of the southwest quarter of the southwest quarter of Section One (1) Town four (4) south of Range four (4) east in Allen County Ohio. Bounded and described as follows to wit: Beginning at a point on the east line of said Southwest quarter, of the southwest quarter, 3 chains & 40 links north from the southeast corner of the same. Thence North with said east line of said tract 5 chains & 86 links to a stone. Thence North 89 degrees west along the North line of the proposed extension 5 chains & 90 links to a stone at the Northwest corner of the proposed extension. Thence South 21 & one half degrees west along the west line of the proposed extension, 4 chains & 51 links to the North line of the Chicago & Atlantic Railroad right of way. Thence Eastwardly, following the North line of said right of way to the place of beginning. Containing 3 & 39/100 acres of land more or less.

J. S. Fogle. Part of the Southwest quarter of the southwest quarter of Section One (1) Town four (4) south of Range four (4) east in Allen County Ohio. Bounded and described as follows to wit: Beginning at a point in the south line of said tract 10 chains & 33 links, east of the southwest corner thereof. Thence east along the south line of said tract 5 chains & 10 links to the southwest corner of land owned by J. D. Welsh. Thence North 2 chains & 89 links to the south line of the Chicago & Atlantic Railroad right of way. Thence westwardly along said south line of said tract of said right of way, to the west line of the proposed extension. Thence south 21 & one half degrees west, along the west line of said proposed extension, 4 chains to the place of beginning. Containing 1 & 46/100 acres of land more or less.

J. D. Welsh. Part of the southwest quarter of the southwest quarter of section One (1) in Township four (4) South of Range four (4) east in Allen County Ohio. Bounded and described as follows to wit: Beginning at the southeast corner of said tract, thence west on the south line of said tract, 4 chains and 48 links to the southeast corner of the last above described tract, belonging to J. S. Fogle. Thence North 2 chains & 89 links to the south line of the Chicago & Atlantic R. R. right of way. Thence Eastwardly along the south line of said right of way to the east line of said southwest quarter of said southwest quarter. Thence south one (1) chain & 91 links to the place of beginning. Containing one (1) acre more or less.

Chicago & Atlantic Railroad Co. Part of the Southwest quarter of the southwest quarter of section One (1) Township four (4) south, of range four (4) east, in Allen County Ohio. Bounded and described as follows to wit: Beginning at a point on the East line of said tract One (1) chain & 90 links North of the southeast corner thereof. Thence westwardly along the North line of lands of J. S. Fogle & J. D. Welsh to a point on the west line of the proposed extension said point being north 21 & one half degrees east, 4 chains from the south line of said tract. Thence North 21 & one half degrees east, one (1) chain & fifty one (51) links. Thence eastwardly parallel with the south line of John R. Hance's land to the east line of said southwest quarter of said southwest quarter. Thence south on said line One (1) chain & fifty (50) links to the place of beginning. Containing one & 20/100 acres of land more or less.

Also a part of the Southeast quarter of the southwest quarter of section One (1) Township four (4) South of Range four (4) east in Allen County Ohio and Bounded and described as follows to wit: Beginning at southwest corner of said Southeast quarter of said southwest quarter. Thence north on the west line of said tract, 3 chains & 40 links to the southwest corner of lands owned by Conant & Smith. Thence eastwardly to the east line of said Southeast quarter of said southwest quarter. Thence South on the east line of said tract, 2 chains & 6 links to a stone at the Southeast corner of said tract. Thence west on the south line of said tract 20 chains to the place of beginning. Containing 5 acres of land more or less.

Also a part of the southwest quarter of the southeast quarter of section one (1) Township four (4) south of range four (4) east in said County. Bounded and described as follows to wit: Beginning at a stone at the southwest corner of said tract Thence east on the south line of said tract 10 chains & 1 link. Thence North 21 and one half degrees east 2 chains & 35 links to the south line of Isaac Briggs' land. Thence west along the south line of said Briggs land 10 chains & 86 links to the west line of said tract. Thence south on said west line 2 chains & 86 links to the place of beginning (except one fifth of an acre occupied by the T. C. & St. L. R. R.). Containing 1 & 95/100 acres more or less. In all 8 & 15/100 acres belonging to the Chicago and Atlantic Railroad Company.

Conant and Smith: Part of the southeast quarter of the southwest quarter of section One (1) Township four (4) south of range four (4) east in Allen County Ohio. Bounded and described as follows to wit: Beginning at a point on the west line of said tract, 3 chains & 40 links North of the southwest corner of said tract. Thence North on said line 5 chains & 86 links to a stone. Thence south 89 degrees east 14 chains & 57 links to the center of the canal. Thence south 21 & one half degrees west with the center of said canal 7 chains & 56 links to the southwest corner of Wm. Hance's land on the North line of the Chicago & Atlantic R. R. right of way. Thence westwardly following the north line of said right of way to the place of beginning. Containing 8 & 48/100 acres more or less.

William C. Hance: Part of the southeast quarter of the southwest quarter of section One (1), Township four (4) south of range four (4) east in Allen County Ohio. Beginning at a point on the east line of said tract, 2 chains and 6 links North from the southeast corner thereof. Thence North on said line 7 chains & one link. Thence North 89 degrees west 5 chains and 58 links to the center of the canal. Thence south 21 & one half degrees west with the center of the canal 7 chains & 56 links to the north line of the Chicago & Atlantic R. R. right of way. Thence east along the north line of said right of way, 8 chains & 31 links to the place of beginning. Containing 4 & 86/100 acres more or less.

Isaac Briggs: Part of the southwest quarter of the southeast quarter of section One (1) Township four (4) south of range four (4) east in Allen County Ohio. Bounded and described as follows to wit: Beginning at a point in the west line of said tract, 2 chains & 6 links north of the southwest corner. Thence north on said line, 7 chains and one link. Thence south 89 degrees east 13 chains and 57 links to a stone at the Northeast corner of the proposed extension. Thence south 21 & one half degrees west 7 chains & 24 links to the North line of the Chicago and Atlantic R. R. right of way. Thence west to the North line of said right of way 10 chains & 80 links to the place of beginning. Containing eight and one half acres more or less.

Spencerville Stave Company. Part of the Northeast quarter of the Northwest quarter of section 12 in township four (4) South of Range four (4) east in Allen County Ohio. Bounded and described as follows to wit: Beginning at the Northeast corner of the Northwest quarter of section 12, Township four (4) south of range four (4) east. Thence west on north line of said tract 8 chains & 63 links to the bank of the Canal. Thence south 19 degrees west, 8 chains & 90 links. Thence south 68 degrees east 6 chains and 24 links to the center of the County road. Thence north 28 degrees, east 12 chains & 50 links to the place of beginning. Containing 7 & 44/100 acres more or less.

William C. Hance. Part of the Northeast quarter of the northwest quarter of section 12, in township four (4) South of range four (4) east, in Allen County Ohio. Bounded and described as follows to wit: Beginning at a point in the center of the Canal at the southwest corner of lands owned by the Spencerville Stave Company. Thence eastward 6 chains & 75 links to the center of the County Road. Thence south along said road 3 chains & 25 links. Thence westwardly to center of canal. Thence northwardly with center of Canal 2 chains to the place of beginning. Containing one & 3/4 acres of land more or less.

R. H. & W. F. Harbison. Part of the Northeast quarter of the northwest quarter of section 12 in Township four (4) South of range four (4) east in Allen County Ohio. Bounded and described as follows to wit: Beginning at a stone the bearing and distance of which from the Northeast corner of said Northwest quarter is south, 30 & 1/2 degrees west 15 chains & 75 links. Thence south 58 degrees east 21 links to a point in the center of the Delphos road. Thence south 39 & 1/2 degrees west 4 chains to the old corporation line along the center of said road. Thence North 68° West to the center of the canal. Thence North with the center of the canal 5 chains. Thence South 58 degrees east to the place of beginning. Containing 2 & 60/100 acres of land more or less.

Matilda M. Woolery. Part of the Northeast quarter of the Northwest quarter of section 12 in Township four (4) South of range four (4) east, in Allen County Ohio. Bounded and described as follows to wit: Being the North half of the following described land. Beginning at the Northeast Corner of the Northwest quarter of section 12 aforesaid. Thence south to the center of the road, 4 chains and 44 links. Thence south 40 degrees west with center of road 2 chains & 80 links. Thence west 2 chains to a point on the east line of lands owned by the Spencerville Stave Company. Thence North 30 & 1/2 degrees east 7 chains & 60 links to the place of beginning. Containing in all, one & 15/100 acres, the north half 575/1000 of an acre.

Mrs. Priscilla Barnes. The south half of the last above described tract of land containing 575/1000 of an acre of land more or less.

Johnsey Keith: Part of the Northeast quarter of section 12 in Township four (4) South of Range four (4) east in Allen County Ohio. Bounded and described as follows to wit: Beginning at a Stone at the Northwest corner of said quarter section. Thence south 20 chains & 50 links to the North line of the old corporation. Thence south 68 1/2 degrees east with the North line of the old corporation to the Northeast corner of the old corporation. Thence North 21 & 1/2 degrees east 23 chains & 15 links to the North line of said Northeast quarter. Thence west with the North line of said Northeast quarter 10 chains & 1 link to the place of beginning. Containing 12 & 15/100 acres more or less. Also the east part of the Northwest quarter of Section 12, Township four (4) south of Range four (4) east, Allen County Ohio. Beginning at a point on the east line of said Northwest quarter, 4 chains & 44 links south from the Northeast corner of the same. Thence south 40 degrees west 2 chains and 30 links. Thence west 2 chains. Thence south 28 & 1/2 degrees west 8 chains. Thence south 58 degrees east 21 links to the center of the Delphos Road. Thence south 40 degrees west with the center of said road 3 chains & 50 links to the North line of the old corporation. Thence west 68 & 1/2 degrees east 10 chains & 51 links to the east line of said Northwest quarter. Thence North on the east line of said Northwest quarter 16 chains & 5 links to the place of beginning. Containing 8 & 55/100 acres, more or less.

G. H. Kephart: Outlot number 11 in A. F. Wm. Myer's Addition to Spencerville Ohio.

William A. Reynolds: A strip of land one (1) chain wide off the west side of Outlot number 10 in A. F. Wm. Myer's Addition of outlots to Spencerville Ohio

Peter Bice: Out lot number 12 in A. F. Wm. Myer's Addition to Spencerville Ohio. (of out lots).

Johnsey Keith: A strip of land off the west side of outlot number 9, 1 chain in width, and also a strip of land 2 rods wide off the west side of outlot number 8 in A. F. Wm. Myer's Addition of outlot to Spencerville Ohio.

I hereby certify that the foregoing plat is correctly transcribed this 30th day of September, 1951.

Morgan D. Davis
Recorder.

A. C. Harter. Out lot number 7 in A. F. Wm. Myers Addition to Spencerville Ohio.

William Kolter. Part of the south half of the Southwest quarter of section 12, in Township four (4) South of range four (4) east in Allen County Ohio. Bounded and described as follows to wit: Beginning at a point on the North line of the south half of said southwest quarter at the Northeast corner of lands owned by Lewis Fryer. Thence east on said line 15 chains & 34 links to a point 58 & 1/2 links east of the southeast corner of out lot number 7 in A. F. Wm. Myers Addition to Spencerville Ohio aforesaid. Thence South 21 & 1/2 degrees west 7 chains & 87 links to a stone at the southeast corner of the proposed extension. Thence west 12 chains & 15 links to the southeast corner of said Lewis Fryer's land. Thence North on said Fryer's east line 7 chains & 16 links to the place of beginning. Containing 9 & 83/100 acres more or less.

Lewis Fryer: Part of the south half of the southwest quarter of section 12, in township four (4) east, in Allen County Ohio. Bounded and described as follows to wit: Beginning at a point on the North line of said south half of said southwest quarter at the Northwest corner of Wm. Kolter's land. Thence west on said line 8 chains and 60 links to the center of the public road along the east bank of the Miami and Erie Canal. Thence South 21 & 1/2 degrees west, along the center of said road 7 chains and 87 links. Thence east 11 chains & 84 links to the southwest corner of Wm. Kolter's land. Thence North 7 chains and 16 links to the place of beginning. Containing 7 acres more or less.

Sol Weins Inlots 230, 231, 232, & 233 in Henry Staub's Addition to Spencerville Ohio.

Catholic Church & Cemetery: Being a part of the southwest quarter of the southwest quarter of section 12, in township four (4) east & also a part of the Southeast quarter of the southeast quarter of Section 11 of the same township & range aforesaid in Allen County Ohio. The whole tract being bounded and described as follows to wit: Beginning at the southeast corner of In lot number 231 in Staub's addition to Spencerville, Ohio. Thence North 75 degrees west, along the south line of inlots 231 & 232 of said Addition, 5 chains & 27 links to the west line of Main Street. Thence South 21 & 1/2 degrees west with the west line of Main Street extended, 2 chains & 50 links to a stone on the North line of Outlot number 5 in said Staub's addition. Thence south 75 degrees east, 5 chains & 27 links, to the Northeast corner of said out lot number 5 on the west line of Canal street. Thence North 21 & 1/2 degrees east along the west line of Canal street, 2 chains & 50 links to the place of beginning. Containing 1 & 25/100 acres more or less.

Henry Staub: In lots 262, 263, 264, 265, & also the east part of out lot number 3 & the east part of out lot number four & the north part of out lot number five all in Henry Staub's Addition to Spencerville Ohio.

Dr. H. C. Hart. Part of the southeast quarter of section 11 in township four (4) South of range four (4) east in Allen County Ohio. Bounded and described as follows to wit: Beginning at a point on the west line of out lot number 5 in Staub's Addition. Thence North 70 degrees west 93 links to a stone at the southwest corner of the proposed extension. Thence North 21 & 1/2 degrees east 2 chains and 4 links to the west line of H. Staub's land. Thence south to the place of beginning. Containing 1/10 of an acre.

Rev. C. F. Fleiner: Out lot number 1 & the east part of out lot number 2 in Staub's Addition to Spencerville Ohio.

E. D. Fogle. The Northeast corner of the southwest quarter of Section 11 in township four (4) South of range four (4) east in Allen County Ohio. Bounded and described as follows to wit: Beginning at the Northeast corner of said southeast quarter. Thence south on the east line of said quarter 3 chains & 96 links to the center of the east and west road. Thence west on the center of said road, 7 chains to the west line of the proposed extension. Thence North 21 & 1/2 degrees east with the west line of proposed extension aforesaid, 4 chains & 46 links to the center of the east and west road. Thence east on said line 5 chains & 36 links to the place of beginning. Containing 2 & 43/100 of an acre, more or less. The southeast corner of the Northeast quarter of Section 11 in the township and range aforesaid. Bounded and described as follows to wit: Beginning at the southeast corner of the said northeast quarter. Thence North on the east line of said Northeast quarter 9 chains & 29 links to the south line of Levi Count's land. Thence West on the south line of said Count's land 1 chain & 71 links to the west line of the proposed extension. Thence south 21 & 1/2 degrees west, 9 chains & 87 links to the south line of said Northeast quarter. Thence east on said line 5 chains & 36 links to the place of beginning. Containing 3 & 28/100 acres, more or less. Also the southwest corner of the northwest quarter of Section 12, in township four (4) south, of range four (4) east, in said County. Bounded and described as follows to wit: Beginning at the southwest corner of the said Northwest quarter. Thence North on the west line of said quarter section 9 chains & 29 links to the south line of Levi Count's land. Thence east on the south line of said Count's land 5 chains & 42 links to a stone at the southeast corner of said Count's land on the west line of Mulberry street. Thence south 21 & 1/2 degrees west on the west line of Mulberry street, 10 chains to the south line of said Northwest quarter. Thence west on said line 1 chain & 73 links to the place of beginning. Excepting the following described land, taken out of the Northeast corner of the above mentioned land & bounded and described as follows to wit: Beginning at the Northeast corner of the above described piece, which is the southeast corner of Levi Count's land. Thence west on the south line of Count's land 2 chains & 4 links to the center of the ditch. Thence south along the center of said ditch 3 chains. Thence south 48 degrees east 88 links to the west line of Mulberry street. Thence North 21 & 1/2 degrees east on the west line of Mulberry street 3 chains & 94 links to the place of beginning. Containing 4/10 of an acre of land which deducted from the first described piece, leaves 2 & 91/100 acres more or less. Also excepting the Northwest corner of the Southwest quarter of section 12, in township four, south of range 4 east, in said County. Bounded and described as follows to wit: Beginning at the Northwest corner of said southwest quarter. Thence south on the west line of said Southwest quarter 3 chains & 96 links to the center of the east and west road. Thence east 18 links to the west line of Mulberry St. Thence North 21 & 1/2 degrees east, with the west line of Mulberry St. 4 chains & 26 links to the North line of said Southwest quarter. Thence west on said line one chain and seventy three links to the place of beginning. Containing 37/100 acres more or less.

John Fogle: Part of the southwest corner of the Northwest quarter of section 12, in township 4, south, of range 4 east, in Allen County Ohio (The same as mentioned in the above exception.) Bounded and described as follows to wit: Beginning at the southeast corner of Levi Count's land. Thence west 2 chains & 4 links to the center of the ditch. Thence south along the center of the ditch 3 chains. Thence south 48 degrees east 88 links. Thence North 21 & 1/2 degrees east along the west line of Mulberry Street, 3 chains & 94 links to the place of beginning. Containing 4/10 acres more or less.

Levi Counts: The Northwest part of the southwest quarter of section 12 in township four, South of range four east in Allen County Ohio. Beginning at a stone on the North line of said Southwest quarter of said Northwest quarter 2 chains & 50 links east from the Northwest corner thereof. Thence South 21 & 1/2 degrees west 6 chains and 8 links to the west line of section 12. Thence south on said west line of section 12, 4 chains & 35 links to the North line of E. D. Fogle's land. Thence east on Fogle's north line 5 chains and 42 links to the west line of Mulberry Street. Thence North 21 & 1/2 degrees east, on the west line of Mulberry St. 11 chains & 53 links to the North line of the said Southwest quarter of the said Northwest quarter of the southeast corner of H. M. Hill's land. Thence west on said line, 7 chains & 13 links to the place of beginning. Containing 6 & 32/100 acres more or less. Also part of the east half of the southeast quarter of the northeast quarter of Sec. 11 same township & range. Bounded and described as follows to wit: Beginning at a point on the east line of sec. 11 aforesaid 6 chains & 39 links south of the Northeast corner of southeast quarter of said Northeast quarter. Thence south on said Sec. line 4 chains & 35 links to the North line of Dave Fogle's land. Thence North 21 & 1/2 degrees east on the west line of the proposed extension, 4 chains & 69 links to the place of beginning. Containing 37/100 of an acre more or less.

H. M. Hill. Part of the Northwest quarter of the Northwest quarter of section 12 in township 4, South of range 4, east, in Allen County Ohio. Bounded and described as follows to wit: Beginning at a point on the North line of said section 12, 10 chains & 33 links east of the Northwest corner of the same. Thence south 21 & 1/2 degrees west, 21 chains & 46 links to the south line of said Northwest quarter of the Northwest quarter, which is the North line of Levi Counts' land. Thence east on the North line of said Counts' land, 7 chains & 13 links to the west line of Mulberry Street. Thence North 21 & 1/2 degrees east to the North line of said section 12. Thence west on said north line to the place of beginning. Containing 14 & 16/100 acres more or less.

Toledo, Cin'ti, & St. Louis R. R. Company: Part of the Northwest quarter of Section 12 in Township four, South of range 4 east in Allen County Ohio. Bounded and described as follows to wit: Beginning at a point on the North line of Section 12, aforesaid 17 chains and eighty five links east from the Northwest corner thereof. Thence east 5 chains & 34 links. Thence south 22 & 1/2 degrees west 12 chains. Thence North 67 & 1/2 degrees west 5 chains & 25 links. Thence North 22 & 1/2 degrees east, 10 chains & 37 links to the place of beginning. Containing 6 acres more or less.

James Rider: Part of the Northeast quarter of the Northwest quarter of Section 12 in township 4, south of range 4 east in Allen County Ohio. Beginning at a point on the North line of said Section 12, at the east line of Main Street. Thence Southwest along the east line of Main Street to a point 2 chains south of the south line of the Delphos Road. Thence east 2 chains. Thence Northeast parallel with the west line to the North line of said section 12. Thence west to the place of beginning. Containing one half acre more or less.

A. S. Hooker. Part of the Northeast quarter of the Northwest quarter of section 12 in township 4, south of range 4 east in Allen County Ohio. Beginning at the southwest corner of the last above described land of James Rider. Thence east two chains. Thence North parallel with Main Street 2 chains & 50 links to the North line of said section 12. Thence east to the Canal. Thence southwest with the canal to the Northeast corner of lands owned by the State of Ohio. Thence westward with the North line of said lands to the east line of Main Street. Thence Northeast along the east line of said street to the southwest corner of W. G. Hooker's land. Thence east 2 chains. Thence Northwest parallel with Main Street to the Northeast corner of Christ Louth's land. Thence west 2 chains to the east line of Main Street. Thence Northwest on the east line of said street 1 chain to the place of beginning. Except that ground occupied by the T. C. & St. L. R. R. Containing 3 & 58/100 acres more or less.

Christ Louth: Part of the Northeast quarter of the Northwest quarter of section 12 in township 4 south of range 4, east in Allen County Ohio. Beginning at a point on the east line of Main Street 3 chains & 50 links southwest from the North line of said section 12. Thence east 2 chains. Thence southwest parallel with Main Street 2 chains & 50 links to the Northeast corner of the W. G. Hooker's land. Thence west on the W. G. Hooker's North line 2 chains to the east line of Main street. Thence Northeast on the east line of Main street to the place of beginning. Containing 1/2 acre more or less.

W. G. Hooker. Part of the Northeast quarter of the Northwest quarter of Section 12 in township 4 south of range 4 east in Allen County Ohio. Beginning at a point in the east line of Main Street 6 chains from the North line of said section 12 at the southwest corner of Christ Louth's land. Thence east 2 chains. Thence southwest parallel with Main St. one chain. Thence west 2 chains to the east line of Main St. Thence Northeast with the east line of Main St. one chain to the place of beginning. Containing 1/5 of an acre more or less.

The State of Ohio: Part of the Northeast quarter of the Northwest quarter of section 12 in township 4 south of range 4 east in Allen County Ohio. Beginning at the Northeast corner of Main Street & 6th St. in Spencerville Ohio. Thence Northeast along the east line of Main St. to the south line of A. S. Hooker's land. Thence eastward to Canal St. Thence southwest to the North line of 6th St. Thence with the North line of 6th St. Thence with the North line of said 6th St. to the place of beginning. Containing 3/4 acres of land more or less.

Sec. 2--That James MacKenzie be and is hereby authorized and empowered and directed to make the proper application to the Board of Commissioners of Allen County Ohio and to prosecute the necessary proceedings to effect such annexation of the foregoing contiguous territory to the said Village of Spencerville.

Sec. 3 --This Ordinance shall take effect and be in force after the publication according to law. Passed by the Council July 10th 1882.

J. W. Arnold Mayor
Geo. Monroe Clerk.

The State of Ohio) Before me a Justice of the peace in and for said County, personally appeared John W. Arnold, who being solemnly sworn, deposed that the annexed advertisement was duly published in the Spencerville Journal-Allen County S. S.) nal, of which he is proprietor for the period of two consecutive weeks from and after the 14th day of July A. D. 1882, and that said Spencerville Journal during said period was a newspaper, printed, published and of general circulation in said Allen County. John W. Arnold Ed.
Sworn to and subscribed before me this 8th day of August 1882.

H. M. Hill. J. P.

To the Honorable the Board of County Commissioners of Allen County, State of Ohio.

The undersigned appointed by ordinance of the Council of the Incorporated Village of Spencerville, State of Ohio, as Agent of the said Council of said Incorporated Village and fully authorized in the premises would respectfully represent: That the Council of the said Incorporated Village of Spencerville, State of Ohio, at a regular meeting of said Council on the tenth day of July A. D. 1882 duly and legally passed an ordinance authorizing the annexation of the following contiguous territory to said Incorporated Village of Spencerville as shown by the accompanying Map or Plat, as surveyed and platted by R. H. Gamble, Civil Engineer to wit: All the territory lying within the following boundary: 1st The following is a description of the outside boundary line of the territory proposed to be annexed to wit: Beginning at a stone on the south line of the Northwest quarter of the Northwest quarter of section 12, Township 4, South of range 4 east, in Allen County Ohio, 2 chains and 50 links east of the southwest corner of said Northwest quarter of the Northwest quarter, The said starting point being on the North line of lands owned by Levi Counts. Thence south 21 and one half degrees west, 44 chains and 4 links, through lands of Levi Counts, E. D. Fogle, Rev. C. F. Fleiner, and Henry Staub to a stone

I hereby certify that the foregoing plat is correctly transcribed this 30th day of September, 1951.

Morgan D. Davis
Recorder.

on the lands of Dr. H. C. Hart. Thence south 70 degrees east, 17 chains and 3 links, through lands of H. C. Hart, and Henry Staub to a stone on the west line of Canal Street, 3 chains and 90 links south of the south-east corner of the Catholic Church Grounds. Thence east 26 chains and 49 links crossing the Miami and Erie Canal and following the south line of lands owned by Lewis Fryer, and entering upon lands of Wm. Kolter, to a stone on the lands of said Kolter, at the southeast corner of the proposed extension. Thence North 21 & one half degrees east 32 chains and nine links through lands of Wm. Kolter, Johnsey Keith & Wm. Reynolds, to a stone in the Lima Road, 31 links distant from the south line of said road. Thence North 72 degrees west, parallel with the center of said road, 5 chains & 1 link to a stone on the old corporation line. Thence North 21 and one half degrees east following said old corporation line, 15 & 17/100 chains, to the Northeast corner of the said old corporation & thence onward through the lands of Johnsey Keith and the Chicago & Atlantic R. R. 47 chains & 91 links to a stone on lands of Isaac Briggs. This line crosses the North line of Section 12, 10 chains & 1 link east of the Northwest corner of the Northeast quarter of said Sec. 12. Thence North 89 degrees west, 39 chains & 19 links, through the lands of Isaac Briggs, Wm. Hance, the Miami & Erie Canal and Conant & Smith, to a stone on lands of John R. Hance, at the Northwest corner of the proposed extension. Thence south 21 degrees & one half west, 31 chains & 48 links through the lands of John R. Hance, Chicago and Atlantic Railroad, John S. Fogle, & H. M. Hill to the place of beginning. Second: The following is a description of the inside boundary line of the proposed territory to be annexed to the present corporation of said village town: Beginning at a stake on the east line of the outside boundary of the proposed annexation, at the Northeast corner of the old corporation, 15 chains and 17 links from a stone in the Lima Road, 31 links from the south line of said road. Thence North 68 and one half degrees west, 30 chains & 13 links to the Northwest corner of the old corporation being the Northwest corner of said old corporation, being the Northeast corner of Mulberry & Vine streets. Thence with the North line of Vine Street 12 chains & 36 links to the east line of the Miami & Erie Canal. Thence east on the North line of land of Lewis Fryer & Wm. Kolter to the southwest corner of Outlot number 7 in A. F. Wm. Myers Addition to Spencerville, Ohio. Thence North 21 & one half degrees east on the west line of out lots numbers 7, 12, & 11 of said Addition, to the Lima Road, and thence onward (in all) 41 chains & 23 links to the place of beginning. Third: The following is a description of each separate lot and parcel of land, embraced within the proposed extension of the corporation of Spencerville, Allen County Ohio to wit:

John R. Hance: Part of the southwest quarter of the southwest quarter of Section One (1) Town, four (4) south of Range four (4) east in Allen County Ohio. Bounded and described as follows to wit: Beginning at a point on the East line of said Southwest quarter, of the southwest quarter, 3 chains & 40 links north from the southeast corner of the same. Thence North with said East line of said tract 5 chains & 86 links to a stone. Thence North 88 degrees west along the North line of the proposed extension 5 chains & 90 links to a stone at the Northwest corner of the proposed extension. Thence South 21 & one half degrees west along the west line of the proposed extension, 4 chains & 51 links to the North line of the Chicago & Atlantic Railroad right of way. Thence Eastwardly, following the North line of said right of way to the place of beginning. Containing 3 & 39/100 acres of land more or less.

J. S. Fogle: Part of the southwest quarter of the southwest quarter of Section One (1) Town, four (4) south of Range four (4) east in Allen County Ohio. Bounded and described as follows to wit: Beginning at a point in the south line of said tract 10 chains & 33 links east of the southwest corner thereof. Thence east along the south line of said tract 5 chains & 10 links to the southwest corner of land owned by J. D. Welsh. Thence North 2 chains & 89 links to the south line of the Chicago & Atlantic Railroad right of way. Thence eastwardly along said south line of said right of way to the west line of the proposed extension. Thence south 21 & one half degrees west, along the west line of said proposed extension, 4 chains to the place of beginning. Containing 1 & 46/100 acres of land more or less.

J. D. Welsh: Part of the southwest quarter of the southwest quarter of section One (1) in Township four (4) South of range four (4) east in Allen County Ohio. Bounded and described as follows to wit: Beginning at the southeast corner of said tract, thence west on the south line of said tract, 4 chains and 48 links to the southeast corner of the last above described tract, belonging to J. S. Fogle. Thence North 2 chains & 89 links to the south line of the Chicago & Atlantic R. R. right of way. Thence Eastwardly along the south line of said right of way to the east line of said southwest quarter of said southwest quarter. Thence south one (1) chain & 90 links to the place of beginning. Containing one (1) acre more or less.

Chicago & Atlantic Railroad Co.: Part of the Southwest quarter of the southwest quarter of section One (1) Township four (4) south of range four (4) east, in Allen County Ohio. Bounded and described as follows to wit: Beginning at a point on the East line of said tract One (1) chain & 90 links north of the southeast corner thereof. Thence westwardly along the North line of lands of J. S. Fogle & J. D. Welsh to a point on the west line of the proposed extension said point being north 21 & one half degrees east 4 chains from the south line of said tract. Thence North 21 & one half degrees east, one (1) chain & fifty one (51) links. Thence eastwardly parallel with the south line of John R. Hance's land to the east line of said southwest quarter of said southwest quarter. Thence south on said line One (1) chain & fifty (50) links to the place of beginning. Containing one & 20/100 acres of land more or less. Also a part of the Southeast quarter of the southwest quarter of section One (1) Township four (4) South of range four (4) east in Allen County Ohio and bounded and described as follows to wit: Beginning at the southwest corner of said Southeast quarter of said southwest quarter. Thence north on the west line of said tract, 3 chains & 40 links to the southwest corner of lands owned by Conant & Smith. Thence eastwardly to the east line of said Southeast quarter of said Southwest quarter. Thence South on the east line of said tract, 2 chains & 6 links to a stone at the Southeast corner of said tract. Thence west on the south line of said tract 20 chains to the place of beginning. Containing 5 acres of land more or less. Also a part of the southwest quarter of the southeast quarter of section one (1) Township four (4) south of range four (4) east in said County. Bounded and described as follows to wit: Beginning at a stone at the southwest corner of said tract. Thence east on the south line of said tract 10 chains & 1 link. Thence North 21 and one half degrees east 2 chains & 38 links to the south line of Isaac Briggs' land. Thence west along the south line of said Briggs' land 10 chains & 66 links to the west line of said tract. Thence south on said west line 8 chains & 08 links to the place of beginning (except one fifth of an acre occupied by the T. C. & St. L. R. R.). Containing 1 & 95/100 acres more or less. In all 8 & 15/100 acres belonging to the Chicago and Atlantic Railroad Company.

Conant and Smith: Part of the southeast quarter of the southwest quarter of section One (1) Township four (4) south of range four (4) east in Allen County Ohio. Bounded and described as follows to wit: Beginning at a point on the west line of said tract, 3 chains & 40 links North of the southwest corner of said tract. Thence North on said line 8 chains & 86 links to a stone. Thence south 89 degrees east 14 chains & 87 links to the center of the canal. Thence south 21 & one half degrees west with the center of said canal 7 chains & 56 links to the southwest corner of Wm. Hance's land on the North line of the Chicago & Atlantic R. R. right of way. Thence westwardly following the north line of said right of way to the place of beginning. Containing 8 & 48/100 acres more or less.

William C. Hance: Part of the southeast quarter of the southwest quarter of section One (1), Township four (4) south of range four (4) east in Allen County Ohio. Beginning at a point on the east line of said tract, 2 chains and 6 links North from the southeast corner thereof. Thence North on said line 7 chains & one link. Thence North 89 degrees west 5 chains and 58 links to the center of the canal. Thence south 21 & one half degrees west with the center of the canal 7 chains & 56 links to the north line of the Chicago & Atlantic R. R. right of way. Thence east along the north line of said right of way, 8 chains & 31 links to the place of beginning. Containing 4 & 86/100 acres more or less.

Isaac Briggs: Part of the southeast quarter of the southeast quarter of section One (1) Township four (4) south of range four (4) east in Allen County Ohio. Bounded and described as follows to wit: Beginning at a point in the west line of said tract, 2 chains & 6 links north of the southwest corner. Thence north on said line, 7 chains and one link. Thence south 89 degrees east 13 chains and 57 links to a stone at the Northeast corner of the proposed extension. Thence south 21 & one half degrees west 7 chains & 24 links to the North line of the Chicago and Atlantic R. R. right of way. Thence west to the North line of said right of way 10 chains & 86 links to the place of beginning. Containing eight and one half acres more or less.

Spencerville Stave Company: Part of the Northeast quarter of the Northwest quarter of section 12 in township four (4) South of range four (4) east in Allen County Ohio. Bounded and described as follows to wit: Beginning at the Northeast corner of the Northwest quarter of section 12, Township four (4) south of range four (4) east. Thence west on north line of said tract 8 chains & 63 links to the bank of the Canal. Thence south 19 degrees west, 8 chains & 90 links. Thence south 68 degrees east 6 chains and 24 links to the center of the County road. Thence north 28 degrees east, 12 chains & 50 links to the place of beginning. Containing 7 & 44/100 acres more or less.

William C. Hance: Part of the Northeast quarter of the northwest quarter of section 12, in township four (4) South of range four (4) east, in Allen County Ohio. Bounded and described as follows to wit: Beginning at a point in the center of the Canal at the southwest corner of lands owned by the Spencerville Stave Company. Thence eastward 6 chains & 75 links to the center of the County Road. Thence south along said road 3 chains & 25 links. Thence westwardly to center of canal. Thence northwardly with center of Canal 2 chains to the place of beginning. Containing one & 3/4 acres of land more or less.

R. H. & W. F. Harbison: Part of the Northeast quarter of the northwest quarter of section 12 in Township four (4) South of range four (4) east in Allen County Ohio. Bounded and described as follows to wit: Beginning at a stone the bearing and distance of which from the Northeast corner of said Northwest quarter is south, 30 & 1/2 degrees west 15 chains & 75 links. Thence south 58 degrees east 21 links to a point in the center of the Delphos road. Thence south 39 & 1/2 degrees west 4 chains to the old corporation line along the center of said road. Thence North 68 degrees West to the center of the canal. Thence North with the center of the canal 5 chains. Thence South 58 degrees east to the place of beginning. Containing 2 & 60/100 acres of land more or less.

Matilda M. Woolery: Part of the Northeast quarter of the Northwest quarter of section 12 in Township four (4) South of range four (4) east, in Allen County Ohio. Bounded and described as follows to wit: Being the North half of the following described land. Beginning at the Northeast Corner of the Northwest quarter of section 12 aforesaid. Thence south to the center of the road, 4 chains and 44 links. Thence south 40 degrees west with center of road 2 chains & 80 links. Thence west 2 chains to a point on the east line of lands owned by the Spencerville Stave Company. Thence North 30 & 1/2 degrees east 7 chains & 60 links to the place of beginning. Containing in all, one and 15/100 acres, the north half 575/1000 of an acre.

Mrs. Priscilla Barnes: The south half of the last above described tract of land containing 575/1000 of an acre of land more or less.

Johnsey Keith: Part of the Northeast quarter of section 12 in Township four (4) South of Range four (4) east in Allen County Ohio. Bounded and described as follows to wit: Beginning at a Stone at the Northwest corner of said quarter section. Thence south 20 chains & 50 links to the North line of the old corporation. Thence south 68 & 1/2 degrees east with the North line of the old corporation to the Northeast corner of the old corporation. Thence North 21 & 1/2 degrees east 23 chains & 15 links to the North line of said Northeast quarter. Thence west with the North line of said Northeast quarter 10 chains & 1 link to the place of beginning. Containing 12 & 15/100 acres more or less. Also the east part of the Northwest quarter of Section 12, Township four (4) south of Range four (4) east, Allen County Ohio. Beginning at a point on the east line of said Northwest quarter, 4 chains & 44 links south from the Northeast corner of the same. Thence south 40 degrees west 2 chains and 80 links. Thence west 2 chains. Thence south 23 & 1/2 degrees west 8 chains. Thence south 58 degrees east 21 links to the center of the Delphos Road. Thence south 40 degrees west with the center of said road 3 chains & 50 links to the North line of the old corporation. Thence south 68 & 1/2 degrees east 10 chains & 51 links to the east line of said Northwest quarter. Thence North on the east line of said Northwest quarter 16 chains & 8 links to the place of beginning. Containing 8 & 59/100 acres more or less.

G. H. Kephart: Outlot number 11 in A. F. Wm. Myers' Addition to Spencerville Ohio.

William A. Reynolds: A strip of land one (1) chain wide off the west side of Outlot number 10 in A. F. Wm. Myers' Addition of outlots to Spencerville Ohio.

Peter Bice: Out lot number 12 in A. F. Wm. Myers' Addition to Spencerville Ohio. (of out lots.)

Johnsey Keith: A strip of land off the west side of outlot number 9, 1 chain in width, & also a strip of land 2 rods wide off the west side of outlot number 8 in A. F. Wm. Myers' Addition of outlots to Spencerville Ohio.

A. C. Harter: Out lot number 7 in A. F. Wm. Myers Addition to Spencerville Ohio.

William Kolter: Part of the south half of the Southwest quarter of section 12, in Township four (4) South of range four (4) east in Allen County Ohio. Bounded and described as follows to wit: Beginning at a point on the North line of the south half of said southwest quarter at the Northeast corner of lands owned by Lewis Fryer. Thence east on said line 15 chains & 34 links to a point 58 & 1/2 links east of the southeast corner of outlot number 7 in A. F. Wm. Myers' Addition to Spencerville Ohio aforesaid. Thence South 21 & 1/2 degrees west 7 chains & 87 links to a stone at the southeast corner of the proposed extension. Thence west 12 chains & 15 links to the southeast corner of said Lewis Fryer's land. Thence North on said Fryer's east line 7 chains & 16 links to the place of beginning. Containing 9 & 83/100 acres more or less.

Lewis Fryer: Part of the south half of the southwest quarter of section 12, in township four (4) south of range four (4) east, in Allen County Ohio. Bounded and described as follows to wit: Beginning at a point on the

I hereby certify that the foregoing plat is correctly transcribed this 30th day of September, 1951.

Morgan D. Davis
Recorder.

North line of said south half of said southwest quarter at the Northwest corner of Wm. Kolter's land. Thence west on said line 8 chains and 60 links to the center of the public road along the east bank of the Miami and Erie Canal. Thence South 21 & 1/2 degrees west, along the center of said road 7 chains and 87 links. Thence east 11 chains & 84 links to the southwest corner of Wm. Kolter's land. Thence North 7 chains and 16 links to the place of beginning. Containing 7 acres more or less.

Sol Weins: Inlots 230, 231, 232, & 233 in Henry Staub's Addition to Spencerville Ohio.

Catholic Church Cemetery: Being a part of the southwest quarter of the southwest quarter of section 12, in township four (4) south of range four (4) east & also a part of the Southeast quarter of the southeast quarter of Section 11 of the same township & range aforesaid in Allen County Ohio. The whole tract being bounded and described as follows to-wit: Beginning at the southeast corner of Inlot number 231 in Staub's addition to Spencerville, Ohio. Thence North 75 degrees west, along the south line of inlots 231 & 232 of said Addition, 5 chains & 27 links to the west line of Main Street. Thence South 21 & 1/2 degrees west with the west line of Main Street extended, 2 chains & 50 links to a stone on the North line of outlot number 5 in said Staub's addition. Thence South 75 degrees east, 5 chains & 27 links, to the Northeast corner of said outlot number 5 on the west line of Canal street. Thence North 21 & 1/2 degrees east along the west line of Canal street, 2 chains & 50 links to the place of beginning. Containing 1 & 25/100 acres more or less.

Henry Staub: Inlots 262, 263, 264, 265, & also the east part of outlot number 3 & the east part of outlot number 4 & the north part of outlot number five all in Henry Staub's Addition to Spencerville Ohio.
Dr. H. C. Hart: Part of the southeast quarter of section 11 in township four (4) South of range four (4) east in Allen County Ohio. Bounded and described as follows to-wit: Beginning at a point on the west line of outlot number 5 in Staub's Addition. Thence North 70 degrees west 93 links to a stone at the southwest corner of the proposed extension. Thence North 21 & 1/2 degrees east 2 chains and 4 links to the west line of H. Staub's land. Thence south to the place of beginning. Containing 1/10 of an acre.

Rev. C. F. Fleiner: Outlot number 1 & the east part of outlot number 2 in Staub's Addition to Spencerville Ohio.

E. D. Fogle: The Northeast corner of the southwest quarter of Section 11 in township four (4) East in Allen County Ohio. Bounded and described as follows to-wit: Beginning at the Northeast corner of said southeast quarter. Thence south on the east line of said quarter 3 chains & 96 links to the center of the east and west road. Thence west on the center of said road, 7 chains to the west line of the proposed extension. Thence North 21 & 1/2 degrees east with the west line of proposed extension aforesaid, 4 chains & 46 links to North line of said Southeast quarter. Thence east on said line 5 chains & 36 links to the place of beginning. Containing 2 & 43/100 of an acre more or less. The southeast corner of the Northeast quarter of Section 11 in the township and range aforesaid. Bounded and described as follows to-wit: Beginning at the southeast corner of the said northeast quarter. Thence North on the east line of said Northeast quarter 9 chains & 29 links to the south line of Levi Count's land. Thence West on the south line of said Count's land 1 chain & 71 links to the west line of the proposed extension. Thence South 21 & 1/2 degrees west, 9 chains & 97 links to the south line of said Northeast quarter. Thence east on said line 5 chains & 36 links to the place of beginning. Containing 3 & 28/100 acres more or less. Also the southwest corner of the northwest quarter of Section 12, in township four (4) south of range four (4) east in said County. Bounded and described as follows to-wit: Beginning at the southwest corner of the said Northwest quarter. Thence North on the west line of said quarter section 9 chains & 29 links to the south line of Levi Count's land. Thence east on the south line of said Count's land 5 chains & 42 links to a stone at the southeast corner of said Count's land on the west line of Mulberry Street. Thence South 21 & 1/2 degrees west on the west line of Mulberry street, 10 chains to the south line of said Northwest quarter. Thence west on said line 1 chain & 73 links to the place of beginning. Excepting the following described land, taken out of the Northeast corner of the above mentioned land & bounded and described as follows to-wit: Beginning at the Northeast corner of the above described piece, which is the southeast corner of Levi Count's land. Thence west on the south line of Count's land 2 chains & 4 links to the center of the ditch. Thence south along the center of said ditch 3 chains. Thence south 48 degrees east 88 links to the west line of Mulberry street. Thence North 21 & 1/2 degrees east on the west line of Mulberry street 3 chains & 94 links to the place of beginning. Containing 4/10 of an acre of land which deducted from the first described piece, leaves 2 & 91/100 acres more or less. Also excepting the Northwest corner of the Southwest quarter of section 12, in township four, south of range 4 east, in said County. Bounded and described as follows to-wit: Beginning at the Northwest corner of said southwest quarter. Thence south on the west line of said Southwest quarter 3 chains & 96 links to the center of the east & west road. Thence east 18 links to the west line of Mulberry St. Thence North 21 & 1/2 degrees east, with the west line of Mulberry St. 4 chains & 26 links to the North line of said Southwest quarter. Thence west on said line one chain and seventy three links to the place of beginning. Containing 37/100 acres more or less.

John Fogle: Part of the southwest corner of the Northwest quarter of section 12, in township 4 east in Allen County Ohio (The same as mentioned in the above exception.) Bounded and described as follows to-wit: Beginning at the southeast corner of Levi Count's land. Thence west 2 chains & 4 links to the center of the ditch. Thence south along the center of the ditch 3 chains. Thence south 48 degrees east 88 links. Thence North 21 & 1/2 degrees east along the west line of Mulberry Street, 3 chains & 94 links to the place of beginning. Containing 4/10 acres more or less.

Levi Counts: The Northwest part of the southwest quarter of section 12 in township four, South of range four east in Allen County Ohio. Beginning at a stone on the North line of said Southwest quarter of said Northwest quarter 2 chains & 50 links east from the Northwest corner thereof. Thence south 21 & 1/2 degrees west 6 chains and 8 links to the west line of section 12. Thence south on said west line of section 12, 4 chains & 35 links to the North line of E. D. Fogle's land. Thence east on Fogle's north line 5 chains and 42 links to the west line of Mulberry Street. Thence North 21 & 1/2 degrees east, on the west line of Mulberry St. 11 chains & 53 links to the North line of the said Southwest quarter of the said Southwest quarter of the southeast corner of H. M. Hill's land. Thence west on said line, 7 chains & 13 links to the place of beginning. Containing 6 & 32/100 acres more or less. Also part of the east half of the southeast quarter of the northeast quarter of Sec. 11 same township & range. Bounded and described as follows to-wit: Beginning at a point on the east line of sec. 11 aforesaid 6 chains & 39 links south of the Northeast corner of southeast quarter of said Northeast quarter. Thence south on said Sec. line 4 chains & 35 links to the North line of Dave Fogle's land. Thence Thence West on said Fogle's North line 1.71 chains. Thence North 21 & 1/2 degrees east of the west line of the proposed extension, 4 chains & 69 links to the place of beginning. Containing 37/100 of an acre more or less.
H. M. Hill: Part of the Northwest quarter of section 12 in township 4, South of range 4 east, in Allen County Ohio. Bounded and described as follows to-wit: Beginning at a point on the North line of said section 12, 10 chains & 33 links east of the Northwest corner of the same. Thence south-21 & 1/2 degrees west, 21 chains & 46 links to the south line of said Northwest quarter of the Northwest quarter, which is the North line of Levi Counts' land. Thence east on the North line of said Counts' land, 7 chains & 13 links to the west line of Mulberry Street. Thence North 21 & 1/2 degrees east to the North line of said section 12. Thence west on said north line to the place of beginning. Containing 14 & 16/100 acres more or less.

Toledo, Cin'ti, & St. Louis R. R. Company: Part of the Northwest quarter of Section 12 in Township four, South of range 4 east in Allen County Ohio. Bounded and described as follows to-wit: Beginning at a point on the North line of Section 12 aforesaid 17 chains and eighty five links east from the Northwest corner thereof. Thence east 5 chains & 34 links. Thence south 22 & 1/2 degrees west 12 chains. Thence North 67 & 1/2 degrees west 5 chains & 25 links. Thence North 22 & 1/2 degrees east, 10 chains & 37 links to the place of beginning. Containing 6 acres more or less.

James Riders: Part of the Northeast quarter of the Northwest quarter of Section 12 in township 4, south of range 4 east in Allen County Ohio. Beginning at a point on the North line of said Section 12, at the east line of Main Street. Thence Southwest along the east line of Main Street to a point 2 chains south of the south line of the Delphos Road. Thence east 2 chains. Thence Northeast parallel with the west line to the North line of said section 12. Thence west to the place of beginning. Containing one half acre more or less.

A. S. Hooker: Part of the Northeast quarter of the Northwest quarter of section 12 in township 4, south of range 4 east in Allen County Ohio. Beginning at the southwest corner of the last above described land of James Rider. Thence east two chains. Thence North parallel with Main Street 2 chains & 50 links to the North line of said section 12. Thence east to the Canal. Thence southwest with the canal to the Northeast corner of lands owned by the State of Ohio. Thence westward with the North line of said lands to the east line of Main Street. Thence Northeast along the east line of said street to the southwest corner of W. G. Hooker's land. Thence east 2 chains. Thence Northwest parallel with Main Street to the Northeast corner of Christ Louth's land. Thence west 2 chains to the East line of Main Street. Thence Northwest on the east line of said street 1 chain to the place of beginning. Except that ground occupied by the T. C. & St. L. R. R. Containing 3 & 55/100 acres more or less.

Christ Louth: Part of the Northeast quarter of the Northwest quarter of section 12 in township 4 south of range 4, east in Allen County Ohio. Beginning at a point on the east line of Main Street 3 chains & 50 links south-west from the North line of said section 12. Thence east 2 chains. Thence southwest parallel with Main Street 2 chains & 50 links to the Northeast corner of the W. G. Hooker's land. Thence west on the W. G. Hooker's North line 2 chains to the east line of Main Street. Thence Northeast on the east line of Main Street to the place of beginning. Containing 1/2 acre more or less.

W. G. Hooker: Part of the Northeast quarter of the Northwest quarter of Section 12 in township 4 south of range 4 east in Allen County Ohio. Beginning at a point in the east line of Main Street 6 chains from the North line of said section 12 at the southwest corner of Christ Louth's land. Thence east 2 chains. Thence southwest parallel with Main St. one chain. Thence west 2 chains to the east line of Main St. Thence Northeast with the east line of Main St. one chain to the place of beginning. Containing 1/5 of an acre more or less.

The State of Ohio: Part of the Northeast quarter of the Northwest quarter of section 12 in township 4 south of range 4 east in Allen County Ohio. Beginning at the Northeast corner of Main Street & 6th St. in Spencerville Ohio. Thence Northeast along the east line of Main St. to the south line of A. S. Hooker's land. Thence eastward to Canal St. Thence southwest to the North line of 6th St. Thence west with the North line of said 6th St. to the place of beginning. Containing 3/4 acres of land more or less.

A Copy of which said ordinance with the affidavit attached of its publication according to law; together with said maps; are hereto attached marked respectively "A" & "B" and made a part of this petition. Said Incorporated Village of Spencerville, through their agent as aforesaid would respectfully represent that by granting said application and Petition the interests of said Village of Spencerville would be greatly promoted, and he therefore asks that the said Commissioners at their next regular meeting take the necessary steps & proceedings to annex said contiguous territory, & that at the final hearing hereof, they will by proper action, order the same to be done. And for this the said Council of said Village will ever pray. By James MacKenzie
Their Agent and Attorney.

Auditors Office, Allen County O.
September 4th A. D. 1882.

This day the Board of Commissioners of Allen County O. met in Special session, members present, Jacob Crites, F. M. Clum and J. A. States, and W. D. Poling, County Auditor and Clerk of the Board.

This day came the Council of the Incorporated Village of Spencerville, County of Allen and State of Ohio, by their agent James MacKenzie, and presented their petition for the annexation of certain territory to said Village of Spencerville, and for the enlargement of the Corporate limits of the same, as in said petition set forth and described together with a map and plat of the territory, pursuant to an ordinance passed by said Council of Spencerville. Whereupon said petition, map and papers were received by the Board of Commissioners. On consideration whereof the said Board of Commissioners ordered that said petition of said Council of the Incorporated Village of Spencerville together with the map and plat accompanying the same, and the papers belonging thereto, be duly filed by the Auditor of said County in his office pursuant to law. And thereupon the said Board of Commissioners of Allen County Ohio, the said James MacKenzie as aforesaid for said petitioners being present and having notice thereof ordered that the sixteenth day of November A. D. 1882 be fixed for the hearing of said petition of said Council of said Incorporated Village of Spencerville, and that in the meantime publication of the pendency and prayer of the manner contained in said petition be duly made in the Spencerville Journal pursuant to law. And this proceeding and the consideration of said petition was ordered to stand for hearing and determination on Thursday the 16th day of November A. D. 1882 at 10 o'clock A. M. of said day.

Signed Jacob Crites
Pres. Board of Commissioners Allen Co. O.

Auditor's Office Allen Co. O.
Lima Nov. 15th A. D. 1882.

The Board of Commissioners met this day in special session, members present Jacob Crites, F. M. Clum and J. A. States and W. D. Poling County Auditor and Clerk of the Board. This day being the day heretofore fixed by the Board of Commissioners for the hearing in the matter of the proposed annexation to the Village of Spencerville Allen County Ohio, petitioned for by the Council of said Incorporated Village by James MacKenzie, their duly authorized agent in the premises. Said petition being before the Board for consideration, the said Board of Commissioners find that notice of the proposed annexation of said territory and of the boundaries thereof and

I hereby certify that the foregoing plat is correctly transcribed this 30th day of September, 1951.

Morgan D. Davis
Recorder.

of this session of the Board for the hearing thereon has been duly published in the Spencerville Journal, a newspaper published in said Village of Spencerville and of general circulation in said County for six (6) weeks preceding this session of the Commissioners as heretofore ordered, and duly posted pursuant to law. And the Commissioners on examination of said petition for said annexation of territory and of the map accompanying the same, further find, that the statements of said petition are true and contain the matter required. The limits of the territory proposed to be annexed to said incorporated village of Spencerville aforesaid are accurately described and are not unnecessarily large or small, that said map and plat of the same is accurate and that all necessary preliminary proceedings have been had by said Corporation and its agent, and thereupon came James Mackenzie agent for said Council of Spencerville aforesaid, moved the aforesaid Board to grant the prayer of said petition for the annexation of the following described territory to the said Village of Spencerville which said territory to be annexed is described as follows to-wit: Beginning at a stone on the south line of the Northwest quarter of Section twelve (12) Township four (4) South, Range four (4) east in Allen County Ohio, two (2) chains and fifty (50) links east of the southwest corner of said Northwest quarter of said section, the said starting point being on the North line of lands owned by Levi Counts, thence south 21 1/2 degrees west 44 chains and 4 links through lands of Levi Counts, E. D. Fogle, Rev. C. F. Fleiner and Henry Staub to a stone on the lands of Dr. H. C. Hart, thence south 70 degrees east 17 chains and 3 links through the lands of H. C. Hart and Henry Staub to a stone on the west line of Canal Street, 3 chains and 90 links south of the southeast corner of the Catholic Church grounds, thence east 26 chains and 49 links crossing the Miami and Erie Canal and following the South line of lands owned by Lewis Fryer and entering upon the lands of Wm. Kolter to a stone on the lands of said Kolter at the southeast corner of the proposed extension. Thence North 21 1/2 degrees east 32 chains and 9 links through lands of Wm. Kolter, Johnsey Keith, Wm. Reynolds to a stone in the Lima Road, 31 links distance from the south line of said road. Thence North 72 degrees west with the center of said road 5 chains and one link to a stone on the old Corporation line, thence North 21 1/2 degrees east following the said old corporation line 15 17/100 chains to the Northeast corner of said old corporation and thence onward through the lands of Johnsey Keith and the C. & A. R. R. 47 chains and 91 links to a stone on the lands of Isaac Briggs. This line crosses the North line of section twelve (12), 10 chains and 1 link east of the Northwest corner of the Northeast quarter of section twelve (12). Thence North 89 degrees west 39 chains and 19 links through the lands of Isaac Briggs, Wm. Hance, Miami and Erie Canal and Conant and Smith to a stone on lands of John R. Hance at the Northwest corner of the proposed extension. Thence south 21 1/2 degrees west 31 chains and 48 links through the lands of John S. Fogle and H. M. Hill to the place of beginning. And the Board of Commissioners being fully advised in the premises and no objections being made to the said proposed annexation in whole or in part and it appearing right to the Commissioners that the purpose of said petition be granted, on motion of F. M. Clum seconded by J. A. States it was ordered that the motion of said Council by James Mackenzie Agent be granted and that said territory be authorized to be and this same be annexed to said Village of Spencerville Allen County Ohio which said motion was carried by a unanimous vote of said Board of Commissioners, and it was further ordered that all orders and proceedings relative to said annexation of territory be entered upon the Journal of the Commissioners, and that a certified transcript thereof be signed by said Commissioners, including the petition of said Council, the map and other papers be delivered to the Clerk of the Incorporated Village of Spencerville Allen County Ohio.

Jacob Crites)
F. M. Clum) Commissioners
J. A. States)

I certify the foregoing to be a true transcript of the proceedings had by the Board of Commissioners of Allen County Ohio in the aforesaid matter.

W. D. Poling County Auditor
By C. D. Crites, Deputy

Mayor's Office Monday Jan. 8th 1883

I hereby certify that the Proceedings of the Commissioners upon the annexation of Certain contiguous territory to the Incorporated Village of Spencerville, Allen County Ohio passed November the 16th A. D. 1882 was presented to a regular meeting of the Council of said Village and upon such presentation was upon motion accepted, and the Clerk authorized to certify to the same as being satisfactory to said council.

(Mayors Seal)

I hereby certify the above to be correct and that the Petition and papers herein were filed with me on and from November 20, 1882.

J. W. Arnold, Mayor

George Monroe, Clerk (Seal)

Annexation Notice

Notice is hereby given, that at the regular meeting of the Board of County Commissioners of Allen County Ohio, met on the 4th day of September A. D. 1882. The petition of the Council of Incorporated Village of Spencerville, Allen Co. O. aforesaid, for the enlargement of the Corporation limits of, and for the annexation of the following territory to said Incorporated Village of Spencerville O. pursuant to an ordinance duly passed by the Council thereof, was duly received by said Board of Commissioners, and ordered filed in the office of the Auditor of said Allen County, together with the maps and papers accompanying the same, and by the Board of Commissioners aforesaid, the matters and things contained in said petition were ordered to be for hearing and determination before said Board at their office in the Court House at Lima O. on the 16th day of Nov. A. D. 1882 at 10 O'clock A. M. of said day at which time and place the same will be determined. A general and particular description of said territory proposed to be annexed, as aforesaid, is as follows to-wit: All the territory lying within the following boundary. 1st. The following is a description of the outside boundary line of the territory proposed to be annexed to-wit: Beginning at a stone on the south line of the Northwest quarter of section 12, Township 4, south of range 4 east in Allen County Ohio, 2 chains and 50 links east of the Southwest corner of said Northwest quarter of the Northwest quarter. The said starting point being on the north line of lands owned by Levi Counts. Thence South 21 degrees and one half degrees west, 44 chains and 4 links through lands of Levi Counts, E. D. Fogle, Rev. C. F. Fleiner and Henry Staub to a stone on the lands of Dr. H. C. Hart. Thence South 70 degrees east, 17 chains and three links through lands of H. C. Hart, and Henry Staub to a stone on the west line of Canal Street, 3 chains and 90 links south of the southeast corner of the Catholic Church grounds. Thence east 26 chains and 49 links crossing the Miami and Erie Canal and following the south line of land owned by Lewis Fryer and entering upon lands of Wm. Kolter, to a stone on the lands of said Kolter, at the southeast corner of the proposed extension. Thence North 21 and one half degrees east, 32 chains and 9 links, through lands of Wm. Kolter, Johnsey Keith & Wm. Reynolds, to a stone in the Lima Road, 31 links distant from the south line of said road. Thence North 72 degrees west, parallel with the center of said road, 5 chains and 1 link to a stone on the old corporation line. Thence North 21 and one half degrees east following said old corporation line 15 & 17/100 chains to the Northeast corner of the said old corporation, and thence onward through the lands of Johnsey Keith, and the Chicago and Atlantic R. R. 47 chains & 91 links to a stone on the lands of Isaac Briggs. This line crosses the North line of section 12, 10 chains and 1 link East of the Northwest corner of the Northeast quarter of said Sec. 12. Thence North 89 degrees west, 39 chains & 19 links, through the lands of Isaac Briggs, Wm. Hance, the Miami & Erie Canal, and Conant and Smith to a stone on lands of John R. Hance, at the Northwest corner of the proposed extension. Thence south 21 degrees and one half west, 31 chains and 48 links, through the lands of John R. Hance, Chicago and Atlantic Railroad, John S. Fogle, & H. M. Hill to the place of beginning.

Second: The following is a description of the inside boundary line of proposed territory to be annexed to the present corporation of said village to-wit: Beginning at a stake in the east line of the outside boundary of the proposed annexation, at the Northeast corner of the old corporation, 15 chains & 17 links from a stone in the Lima Road, 31 links from the south line of said road. Thence North 68 and one half degrees west, 30 chains & 13 links to the Northwest corner of the old corporation, being the Northwest corner of 6th & Mulberry Sts. as Sixth Street existed when said old corporation was laid out. Thence south 21 & one half degrees west along the west line of said Mulberry Street, 47 chains and 35 links to the southwest corner of said old corporation, being the Northwest corner of Mulberry & Vine streets. Thence with the North line of Vine Street 12 chains & 36 links to the east line of the Miami & Erie Canal. Thence east on the North line of land of Lewis Fryer & Wm. Kolter to the southwest corner of Outlot number 7 in A. F. Wm. Myers Addition to Spencerville, Ohio. Thence North 21 & one half degrees east on the west line of outlots numbers 7, 12, & 11 of said Addition, to the Lima Road, and thence onward (in all) 41 chains & 23 links to the place of beginning.

Third: The following is a description of each separate lot and parcel of land, embraced within the proposed extension of the corporation of Spencerville, Allen County Ohio to-wit:

John R. Hance: Part of the southwest quarter of the southwest quarter of Section One (1) Town, four (4) south of Range four (4) east in Allen County Ohio. Bounded and described as follows to-wit: Beginning at a point on the East line of said Southwest quarter, of the southwest quarter, 3 chains & 40 links north from the southeast corner of the same. Thence North with said East line of said tract 5 chains & 86 links to a stone. Thence North 89 degrees west along the North line of the proposed extension 5 chains & 90 links to a stone at the Northwest corner of the proposed extension. Thence South 21 & one half degrees west along the west line of the proposed extension, 4 chains & 51 links to the North line of the Chicago & Atlantic Railroad right of way. Thence eastwardly, following the North line of said right of way to the place of beginning. Containing 3 & 39/100 acres of land more or less.

J. S. Fogle. Part of the Southwest quarter of the southwest quarter of Section One (1) Town, four (4) south of Range four (4) east in Allen County Ohio. Bounded and described as follows to-wit: Beginning at a point in the south line of said tract 10 chains & 33 links, east of the southwest corner thereof. Thence east along the south line of said tract 5 chains & 10 links to the southwest corner of land owned by J. D. Welsh. Thence North 2 chains & 89 links to the south line of the Chicago & Atlantic Railroad right of way. Thence westwardly along said south line of said right of way, to the west line of the proposed extension. Thence south 21 & one half degrees west, along the west line of said proposed extension, 4 chains to the place of beginning. Containing 1 & 46/100 acres of land more or less.

J. D. Welsh. Part of the southwest quarter of the southwest quarter of section One (1) in Township four (4) South of range four (4) east in Allen County Ohio. Bounded and described as follows to-wit: Beginning at the southeast corner of said tract, thence west on the south line of said tract, 4 chains and 48 links to the southeast corner of the last above described tract, belonging to J. S. Fogle. Thence North 2 chains & 89 links to the south line of the Chicago & Atlantic R. R. right of way. Thence Eastwardly along the south line of said right of way to the east line of said southwest quarter of said southwest quarter. Thence south one (1) chain & 90 links to the place of beginning. Containing one (1) acre more or less.

Chicago & Atlantic Railroad Co. Part of the Southwest quarter of the southwest quarter of section One (1) Township four (4) south of range four (4) east, in Allen County Ohio. Bounded and described as follows to-wit: Beginning at a point on the East line of said tract One (1) chain & 90 links North of the southeast corner thereof. Thence westwardly along the North line of lands of J. S. Fogle & J. D. Welsh to a point on the west line of the proposed extension said point being north 81 & one half degrees east 4 chains from the south line of said tract. Thence North 21 & one half degrees east, one (1) chain & fifty one (51) links. Thence eastwardly parallel with the south line of John R. Hance's land to the east line of said southwest quarter of said southwest quarter. Thence south on said line One (1) chain & fifty (50) links to the place of beginning. Containing one & 20/100 acres of land more or less. Also a part of the Southeast quarter of the southwest quarter of section One (1) Township four (4) South of range four (4) east in Allen County Ohio and Bounded and described as follows to-wit: Beginning at southwest corner of said Southeast quarter of said southwest quarter. Thence North on the west line of said tract, 3 chains & 40 links to the southwest corner of lands owned by Conant & Smith, thence eastwardly to the east line of said Southeast quarter of said southwest quarter. Thence South on the east line of said tract, 2 chains & 6 links to a stone at the Southeast corner of said tract. Thence west on the south line of said tract 20 chains to the place of beginning. Containing 5 acres of land more or less. Also a part of the southwest quarter of the southeast quarter of section One (1) Township four (4) south of range four (4) east in said County. Bounded and described as follows to-wit: Beginning at a stone at the southwest corner of said tract thence east on the south line of said tract 10 chains & 1 link. Thence North 21 and one half degrees east 2 chains & 35 links to the south line of Isaac Briggs' land. Thence west along the south line of said Briggs land 10 chains & 86 links to the west line of said tract. Thence south on said west line 2 chains & 86 links to the place of beginning (except one fifth of an acre occupied by the T. C. & St. L. R. R.). Containing 1 & 95/100 acres more or less. In all 8 & 15/100 acres belonging to the Chicago and Atlantic Railroad Company.

Conant and Smith. Part of the southeast quarter of the southwest quarter of section One (1) Township four (4) south of range four (4) east in Allen County Ohio. Bounded and described as follows to-wit: Beginning at a point on the west line of said tract, 3 chains & 40 links North of the southwest corner of said tract. Thence North on said line 5 chains & 86 links to a stone. Thence south 89 degrees east 14 chains & 57 links to the center of the canal. Thence south 21 & one half degrees west with the center of said canal 7 chains & 56 links to the southwest corner of Wm. Hance's land on the North line of the Chicago & Atlantic R. R. right of way. Thence westwardly following the north line of said right of way to the place of beginning. Containing 8 & 48/100 acres more or less.

William C. Hance. Part of the southeast quarter of the southwest quarter of section One (1) Township four (4) south of range four (4) east in Allen County Ohio. Beginning at a point on the east line of said tract, 2

I hereby certify that the foregoing plat is correctly transcribed this 30th day of September, 1951.

Morgan D. Davis
Recorder

chains and 6 links North from the southeast corner thereof. Thence North on said line 7 chains & one link. Thence North 89 degrees west 5 chains and 58 links to the center of the canal. Thence south 21 & one half degrees west with the center of the canal 7 chains & 56 links to the north line of the Chicago & Atlantic R. R. right of way. Thence east along the north line of said right of way, 8 chains & 31 links to the place of beginning. Containing 46 & 86/100 acres more or less.

Isaac Briggs. Part of the southwest quarter of the southeast quarter of section One (1) Township four (4) south of range four (4) east in Allen County Ohio. Bounded and described as follows to wit: Beginning at a point in the west line of said tract, 2 chains & 6 links north of the southwest corner. Thence north on said line, 7 chains and one link. Thence south 89 degrees east 13 chains and 57 links to a stone at the Northeast corner of the proposed extension. Thence south 21 & one half degrees west 7 chains & 24 links to the North line of the Chicago and Atlantic R. R. right of way. Thence west to the North line of said right of way 10 chains & 86 links to the place of beginning. Containing eight and one half acres more or less.

Spencerville State Company. Part of the Northeast quarter of the Northwest quarter of section 12 in township four (4) South of Range four (4) east in Allen County Ohio. Bounded and described as follows to wit: Beginning at the Northeast corner of the Northwest quarter of section 12, Township four (4) south of range four (4) east. Thence west on north line of said tract 8 chains & 63 links to the bank of the Canal. Thence south 19 degrees west, 8 chains & 80 links. Thence south 68 degrees east 6 chains and 24 links to the center of the County road. Thence north 28 degrees, east 12 chains & 50 links to the place of beginning. Containing 7 & 44/100 acres more or less.

William C. Hemme. Part of the Northeast quarter of the northwest quarter of section 12, in township four (4) South of range four (4) east, in Allen County Ohio. Bounded and described as follows to wit: Beginning at a point in the center of the Canal at the southwest corner of lands owned by the Spencerville State Company. Thence eastward 6 chains & 75 links to the center of the County Road. Thence south along said road 3 chains & 25 links. Thence westwardly to center of canal. Thence northwardly with center of Canal 2 chains to the place of beginning. Containing one & 3/4 acres of land more or less.

R. H. & N. F. Harbison. Part of the Northeast quarter of the northwest quarter of section 12 in Township four (4) South of range four (4) East in Allen County Ohio. Bounded and described as follows to wit: Beginning at a stone the bearing and distance of which from the Northeast corner of said Northwest quarter is south, 30 & 1/2 degrees west 15 chains & 75 links. Thence south 58 degrees east 21 links to a point in the center of the Delphos road. Thence south 39 & 1/2 degrees west 4 chains to the old corporation line along the center of said road. Thence North 68 degrees West to the center of the canal. Thence North with the center of the canal 5 chains. Thence South 58 degrees east to the place of beginning. Containing 2 & 80/100 acres of land more or less.

Mattilda M. Woolery. Part of the Northeast quarter of the Northwest quarter of section 12 in Township four (4) South of range four (4) east, in Allen County Ohio. Bounded and described as follows, to wit: Being the North half of the following described land. Beginning at the Northeast Corner of the Northwest quarter of section 12 aforesaid. Thence south to the center of the road, 4 chains and 44 links. Thence south 40 degrees west with center of road 2 chains & 80 links. Thence west 2 chains to a point on the east line of lands owned by the Spencerville State Company. Thence North 30 & 1/2 degrees east 7 chains & 60 links to the place of beginning. Containing in all, one & 15/100 acres, the north half 575/1000 of an acre.

Mrs. Prigella Barnes. The south half of the last above described tract of land containing 575/1000 of an acre of land more or less.

Johnsey Keiths. Part of the Northeast quarter of section 12 in Township four (4) South of Range four (4) east in Allen County Ohio. Bounded and described as follows to wit: Beginning at a Stone at the Northwest corner of said quarter section. Thence south 20 chains & 50 links to the North line of the old corporation. Thence south 68 1/2 degrees east with the North line of the old corporation to the Northeast corner of the old corporation. Thence North 21 & 1/2 degrees east 23 chains & 15 links to the North line of said Northeast quarter. Thence west with the North line of said Northeast quarter 10 chains & 1 link to the place of beginning. Containing 12 & 15/100 acres more or less. Also the east part of the Northwest quarter of Section 12, Township four (4) south of Range four (4) east, Allen County Ohio. Beginning at a point on the east line of said Northwest quarter, 4 chains & 44 links south from the Northeast corner of the same. Thence south 40 degrees west 2 chains and 80 links. Thence west 2 chains. Thence south 28 & 1/2 degrees west 8 chains. Thence south 58 degrees east 21 links to the center of the Delphos Road. Thence south 40 degrees west with the center of said road 3 chains & 50 links to the North line of the old corporation. Thence south 68 & 1/2 degrees east 10 chains & 51 links to the east line of said Northwest quarter. Thence North on the east line of said Northwest quarter 16 chains & 6 links to the place of beginning. Containing 8 & 59/100 acres, more or less.

C. H. Kephart. Outlot number 11 in A. F. Wm. Myers' Addition to Spencerville Ohio.

William A. Reynolds. A strip of land one (1) chain wide off the west side of Outlot number 10 in A. F. Wm. Myers' Addition of outlots to Spencerville Ohio.

Peter Rice. Outlot number 12 in A. F. Wm. Myer's Addition to Spencerville Ohio. (of outlots).

Johnsey Keiths. A strip of land off the west side of outlot number 9, 1 chain in width, and also a strip of land 2 rods wide off the west side of outlot number 8 in A. F. Wm. Myer's addition of outlot to Spencerville Ohio.

A. C. Harter. Outlot number 7 in A. F. Wm. Myers Addition to Spencerville Ohio.

William Kolter. Part of the south half of the Southwest quarter of section 12, in Township four (4) South of range four (4) east in Allen County Ohio. Bounded and described as follows to wit: Beginning at a point on the North line of the south half of said southwest quarter at the Northeast corner of lands owned by Lewis Fryer. Thence east on said line 15 chains & 34 links to a point 58 & 1/2 links east of the southeast corner of outlot number 7 in A. F. Wm. Myer's Addition to Spencerville Ohio aforesaid. Thence South 21 & 1/2 degrees west 7 chains & 87 links to a stone at the southeast corner of the proposed extension. Thence west 12 chains & 15 links to the southeast corner of said Lewis Fryer's land. Thence North on said Fryer's east line 7 chains & 16 links to the place of beginning. Containing 9 & 83/100 acres more or less.

Lewis Fryer. Part of the south half of the southwest quarter of section 12, in township four (4) South of range four (4) east, in Allen County Ohio. Bounded and described as follows to wit: Beginning at a point on the North line of said south half of said southwest quarter at the Northwest corner of Wm. Kolter's land. Thence west on said line 8 chains and 60 links to the center of the public road along the east bank of the Miami and Erie Canal. Thence South 21 & 1/2 degrees west, along the center of said road 7 chains and 87 links. Thence east 11 chains & 84 links to the southwest corner of Wm. Kolter's land. Thence North 7 chains and 16 links to the place of beginning. Containing 7 acres more or less.

Sol Wain. Inlots 230, 231, 232, & 233 in Henry Staub's addition to Spencerville Ohio.

Catholic Church & Cemetery. Being a part of the southwest quarter of the southwest quarter of section 12, in township four (4) south of range four (4) east & also a part of the Southeast quarter of the southeast quarter of Section 11 of the same township & range aforesaid in Allen County Ohio. The whole tract being bounded and described as follows to wit: Beginning at the southeast corner of Inlot number 231 in Staub's addition to Spencerville Ohio. Thence North 75 degrees west, along the south line of inlots 231 & 232 of said addition, 5 chains & 27 links to the west line of Main Street. Thence South 21 & 1/2 degrees west with the west line of Main Street extended, 2 chains & 50 links to a stone on the North line of outlot number 5 in said Staub's addition. Thence south 75 degrees east, 5 chains & 27 links, to the Northeast corner of said outlot number 5 on the west line of Canal street. Thence North 21 & 1/2 degrees east along the west line of Canal street, 2 chains & 50 links to the place of beginning. Containing 1 & 25/100 acres more or less.

Henry Staub. Inlots 262, 263, 264, 265, & also the east part of outlot number 3 & the east part of outlot number four & the north part of outlot number five all in Henry Staub's addition to Spencerville Ohio.

Dr. H. C. Hart. Part of the southeast quarter of section 11 in township four (4) South of range four (4) east in Allen County Ohio. Bounded and described as follows to wit: Beginning at a point on the west line of outlot number 5 in Staub's Addition. Thence North 70 degrees west 93 links to a stone at the southwest corner of the proposed extension. Thence North 21 & 1/2 degrees east 2 chains and 4 links to the west line of H. Staub's land. Thence south to the place of beginning. Containing 1/10 of an acre.

Rev. C. F. Fleiner. Outlot number 1 & the east part of outlot number 2 in Staub's Addition to Spencerville Ohio.

E. D. Fogle. The Northeast corner of the southwest quarter of Section 11 in township four (4) South of range four (4) east in Allen County Ohio. Bounded and described as follows to wit: Beginning at the Northeast corner of said southeast quarter. Thence south on the east line of said quarter 3 chains & 96 links to the center of the east and west road. Thence west on the center of said road, 7 chains to the west line of the proposed extension. Thence North 21 & 1/2 degrees east with the west line of proposed extension aforesaid, 4 chains & 46 links to North line of said Southeast quarter. Thence east on said line 5 chains & 36 links to the place of beginning. Containing 2 & 43/100 of an acre, more or less. The southeast corner of the Northeast quarter of Section 11 in the township and range aforesaid. Bounded and described as follows to wit: Beginning at the southeast corner of the said northeast quarter. Thence North on the east line of said Northeast quarter 9 chains & 29 links to the south line of Levi Counts' land. Thence West on the south line of said Counts' land, 1 chain & 71 links to the west line of the proposed extension. Thence south 21 & 1/2 degrees west, 9 chains & 97 links to the south line of said Northeast quarter. Thence east on said line 5 chains & 36 links to the place of beginning. Containing 3 & 28/100 acres, more or less. Also the southwest corner of the northwest quarter of Section 12, in township four (4) south of range four (4) east, in said County. Bounded and described as follows to wit: Beginning at the southwest corner of the said Northwest quarter. Thence North on the west line of said quarter section 9 chains & 29 links to the south line of Levi Counts' land. Thence east on the south line of Counts' land, 10 chains to the south line of said Northwest quarter. Thence west on said line 1 chain & 73 links to the place of beginning. Excepting the following described land, taken out of the Northeast corner of the above mentioned land & bounded and described as follows to wit: Beginning at the Northeast corner of the above described piece which is the southeast corner of Levi Counts' land. Thence west on the south line of Counts' land 2 chains & 4 links to the center of the ditch. Thence south along the center of said ditch 3 chains. Thence south 48 degrees east 88 links to the west line of Mulberry Street. Thence North 21 & 1/2 degrees east on the west line of Mulberry Street 3 chains & 94 links to the place of beginning. Containing 4/10 of an acre of land which deducted from the first described piece, leaves 2 & 91/100 acres more or less. Also excepting the Northwest corner of the Southwest quarter of section 12, in township four, south of range 4 east, in said County. Bounded and described as follows to wit: Beginning at the Northwest corner of said southwest quarter. Thence south on the west line of said Southwest quarter 3 chains & 96 links to the center of the east & west road. Thence east 18 links to the west line of Mulberry St. Thence North 21 & 1/2 degrees east, with the west line of Mulberry St., 4 chains & 26 links to the North line of said Southwest quarter. Thence west on said line one chain and seventy three links to the place of beginning. Containing 37/100 acres more or less.

John Fogle. Part of the southwest corner of the Northwest quarter of section 12, in township 4 south of range 4 east in Allen County Ohio (The same as mentioned in the above exception.) Bounded and described as follows to wit: Beginning at the southeast corner of Levi Counts' land. Thence west 2 chains & 4 links to the center of the ditch. Thence south along the center of the ditch 3 chains. Thence south 48 degrees east 88 links. Thence North 21 & 1/2 degrees east along the west line of Mulberry Street, 3 chains & 94 links to the place of beginning. Containing 4/10 acres more or less.

Levi Counts. The Northwest part of the southwest quarter of section 12 in township four, South of range four east in Allen County Ohio. Beginning at a stone on the North line of said Southwest quarter of said Northwest quarter 2 chains & 50 links east from the Northwest corner thereof. Thence south 21 & 1/2 degrees west 6 chains and 8 links to the west line of section 12. Thence south on said west line of section 12, 4 chains & 35 links to the North line of E. D. Fogle's land. Thence east on Fogle's north line 5 chains and 42 links to the west line of Mulberry Street. Thence North 21 & 1/2 degrees east, on the west line of Mulberry St., 11 chains & 53 links to the North line of the said Southwest quarter of the said Northwest quarter of the southeast corner of H. M. Hill's land. Thence west on said line, 7 chains & 15 links to the place of beginning. Containing 6 & 32/100 acres more or less. Also part of the east half of the southeast quarter of the northeast quarter of Sec. 11 same township & range. Bounded and described as follows to wit: Beginning at a point on the east line of sec. 11 aforesaid 6 chains and 39 links south of the Northeast corner of southeast quarter of said Northeast quarter. Thence south on said Sec. line 4 chains & 35 links to the North line of Dave Fogle's land. Thence West on said Fogle's North line 1.71 chains. Thence North 21 & 1/2 degrees east on the West line of the proposed extension, 4 chains & 69 links to the place of beginning. Containing 37/100 of an acre more or less.

H. M. Hill. Part of the Northwest quarter of section 12 in township 4, South of range 4 east, in Allen County Ohio. Bounded and described as follows to wit: Beginning at a point on the North line of said section 12, 10 chains & 33 links east of the Northwest corner of the same. Thence south 21 & 1/2 degrees west, 21 chains & 46 links to the south line of said Northwest quarter of the Northwest quarter, which is the North line of Levi Counts' land. Thence east on the North line of said Counts' land, 7 chains & 13 links to the west line of Mulberry Street. Thence North 21 & 1/2 degrees east to the North line of said section 12. Thence west on said north line to the place of beginning. Containing 14 & 16/100 acres more or less.

Toledo, Cin'ti, & St. Louis R. R. Company. Part of the Northwest quarter of Section 12 in Township four, South of range 4 east in Allen County Ohio. Bounded and described as follows to wit: Beginning at a point on the North line of Section 12, aforesaid 17 chains and eighty five links east from the Northwest corner thereof. Thence east 5 chains & 34 links. Thence south 22 & 1/2 degrees west 12 chains. Thence North 67 & 1/2 degrees

I hereby certify that the foregoing plat is correctly transcribed this 30th day of September, 1951.

Morgan D. Davis
Recorder.

west 5 chains & 25 links. Thence North 22 & 1/2 degrees east, 10 chains & 37 links to the place of beginning. Containing 6 acres more or less.

James Rider: Part of the Northeast quarter of the Northwest quarter of Section 12 in township 4, south of range 4 east in Allen County Ohio. Beginning at a point on the North line of said Section 12, at the east line of Main Street. Thence Southwest along the east line of Main Street to a point 2 chains south of the south line of the Dalphos Road. Thence east 2 chains. Thence Northeast parallel with the west line to the North line of said Section 12. Thence west to the place of beginning. Containing one half acre more or less.

A. S. Hooker: Part of the Northeast quarter of the Northwest quarter of section 12 in township 4, south of range 4 east in Allen County Ohio. Beginning at the southwest corner of the last above described land of James Rider. Thence east two chains. Thence North parallel with Main Street 2 chains & 50 links to the North line of said section 12. Thence east to the Canal. Thence southwest with the canal to the Northeast corner of lands owned by the State of Ohio. Thence westward with the North line of said lands to the east line of Main Street. Thence Northeast along the east line of said street to the southwest corner of W. G. Hooker's land. Thence east 2 chains. Thence Northwest parallel with Main Street to the Northeast corner of Christ Louth's land. Thence west 2 chains to the East line of Main Street. Thence Northwest on the east line of said street 1 chain to the place of beginning. Except that ground occupied by the T. C. & St. L. R. R. Containing 3 & 55/100 acres more or less.

Christ Louth: Part of the Northeast quarter of the Northwest quarter of section 12 in township 4 south of range 4, east in Allen County Ohio. Beginning at a point on the east line of Main Street 3 chains & 50 links southwest from the North line of said section 12. Thence east 2 chains. Thence southwest parallel with Main street 2 chains & 50 links to the Northeast corner of the W. G. Hooker's land. Thence west on the W. G. Hooker's North line 2 chains to the east line of Main street. Thence Northeast on the east line of Main street to the place of beginning. Containing 1/2 acre more or less.

W. G. Hooker: Part of the Northeast quarter of the Northwest quarter of Section 12 in township 4 south of range 4 east in Allen County Ohio. Beginning at a point in the east line of Main Street 6 chains from the North line of said section 12 at the southwest corner of Christ Louth's land. Thence east 2 chains. Thence southwest parallel with Main St. one chain. Thence west 2 chains to the east line of Main St. Thence Northeast with the east line of Main St. one chain to the place of beginning. Containing 1/5 of an acre more or less.

The State of Ohio: Part of the Northeast quarter of the Northwest quarter of section 12 in township 4 south of range 4 east in Allen County Ohio. Beginning at the Northeast corner of Main Street & 6th St. in Spencerville Ohio. Thence Northeast along the east line of Main St. to the south line of A. S. Hooker's land. Thence eastward to Canal St. Thence southwest to the North line of 6th St. Thence with the North line of said 6th St. to the place of beginning. Containing 3/4 acres of land more or less.

Sept. 4th 1882

James MacKenzie agent of said Incorporated Village of Spencerville.

Proof of Publication.

State of Ohio) Personally appeared me H. M. Hill J. P. for Spencer Township Allen County Ohio J. W. Arnold, and makes oath that he is the Editor of the Spencerville Journal, a newspaper of General Circulation
Allen County S S.) in said Allen County Ohio, printed at Spencerville Allen County Ohio, and that the annexed is a true copy was for six consecutive weeks published in said Newspaper beginning on the
8th day of September A. D. 1882 and ending with the 13th day of October A. D. 1882. J. W. Arnold

Subscribed and Sworn to the 10th day of November A. D. 1882.

H. M. Hill J. P.

Office of the Council of the Incorporated Village of Spencerville Ohio

January 8, 1883

I certify the above and foregoing to be a correct transcript of the proceedings had in the matter of the annexation of territory to the Incorporated Village of Spencerville Allen County Ohio. By order of the Incorporation,
George Monros, Clerk of said Incorporated Village of Spencerville Ohio.

Rec'd for Record Jan'y 20, 1883

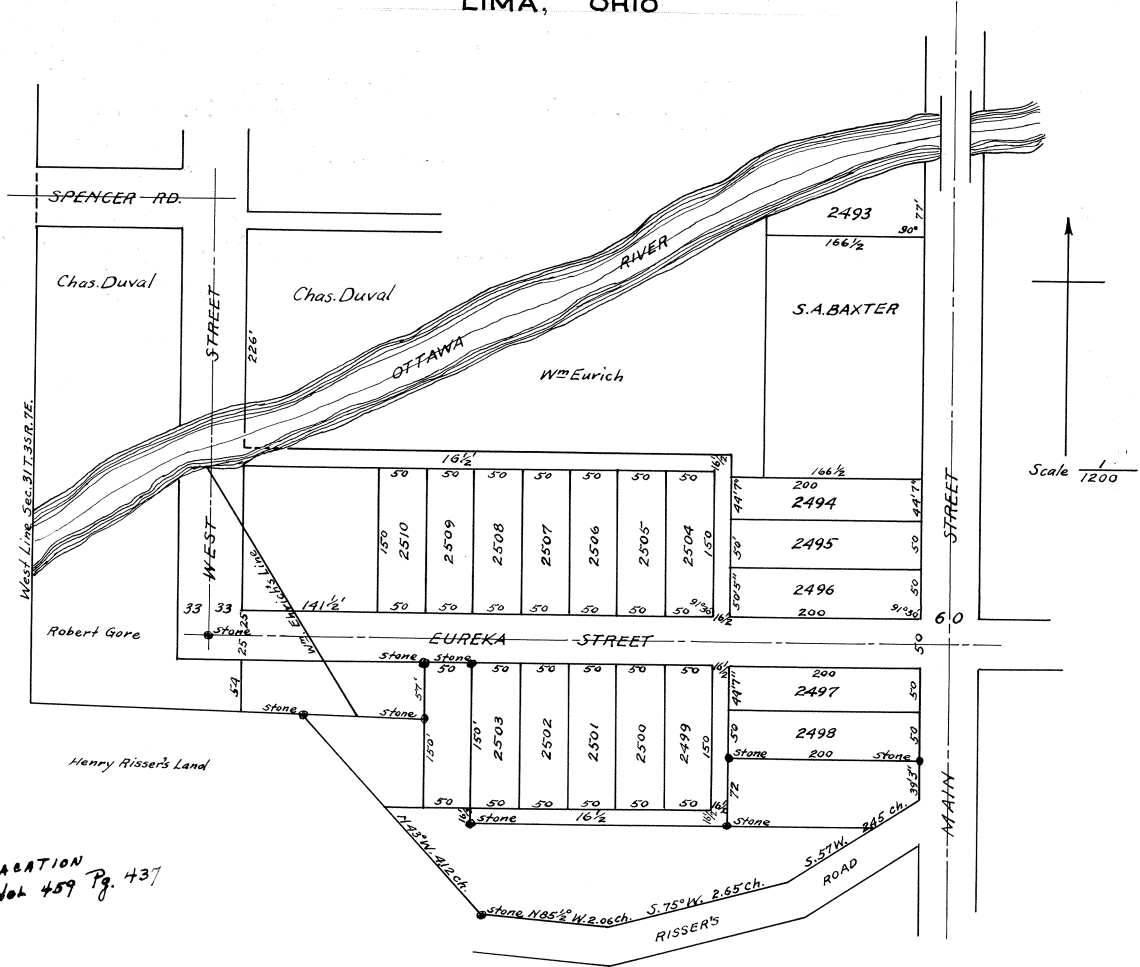
Recorded Feb. 15, 1883

Wm. Timberlake Recorder A. C. O.

I hereby certify that the foregoing plat is correctly transcribed this 30th day of September, 1881.

Morgan D. Davis
Recorder.

WM EURICH'S ADDITION
TO
LIMA, OHIO



FOR ALLEY VARIATION
SEE DEED Vol 459 Pg. 437

I hereby certify that the foregoing plat is correctly transcribed this 30th day of September, 1961.

Morgan M. Davis
Recorder.

Description

Beginning at a point on the west line of Main Street in the City of Lima Ohio, where same crosses the North line of the west wing of the South abutment of the bridge across Ottawa River, thence south on the west line of Main Street seventy seven feet, (77 ft.) Thence west at right angles with street, One hundred and sixty six and one half feet (166 1/2 ft.). Thence North parallel with Main Street to the Middle of the Channel of the Ottawa River. Thence Northeastwardly with the middle of the Channel of said Ottawa River to the west line of said Main Street. Thence South to the place of beginning. Also commencing at a point on the west line of Main Street in Said City of Lima Ohio, where the same crosses the North line of the west wing and the south abutment of the bridge across the Ottawa River. Thence South on the west line of Main Street, Three hundred and twenty two feet to the southeast corner of land belonging to S. A. Baxter and place of beginning. Thence South on the west line of Main Street, two hundred and ninety four feet seven inches (294'7") to a stone at the southeast corner of lot No. 2495. Thence west two hundred feet (200 ft.) to the southwest corner of Lot No. 2495. Thence south seventy two feet (72 ft.) to a stone. Thence west two hundred and sixty six and one half feet (266 1/2 ft.) to a stone. Thence North one hundred and sixty six and one half feet (166 1/2 ft.) to a stone at Northwest corner of Lot No. 2803. Thence west 307 1/2 feet to west line of West Street. Thence North four hundred and twenty six feet (426') to the Spencerville Road. Thence east sixty six feet (66'). Thence South two hundred and nine feet to North line of Alley. Thence East parallel with Eureka Street five hundred and eight feet (508). Thence south sixteen and one half feet (16 1/2 ft.) to the Northwest corner of lot No. 2494. Thence east Two hundred feet to the place of beginning. The size of all lots and the width of streets and Alleys are marked on the plat. Stone monuments upon which to make future surveys are also marked on the Plat.

The foregoing is a correct Plat and description of Wm. Ehrlich's Addition to the City of Lima Ohio as survey. 1882.
John F. Haller Surveyor.

I, William Ehrlich, having prepared an Addition to Lima Allen County Ohio, and Known as Ehrlich's Addition to Lima Ohio. And which is laid upon certain Real Estate in Section 31, Town. 3. South of Range seven east and more fully described in various deeds to me, do hereby state that said plat contains the number and size of said lots, the streets and alleys are dedicated to the public for the usual and ordinary purposes of public travel & their size is marked on this plat as is also the size of the lots.

In Testimony Whereof I have hereunto set my hand and seal this 14th of October A. D. 1882.
Witnesses (Jo. F. Brotherton. William Ehrlich (Seal)
(John F. Haller

The State of Ohio) Personally appeared before me, John F. Brotherton a Notary Public of Allen County Ohio, William Ehrlich a person to me well known who acknowledged the signing and sealing of the above plat for the use Allen County S.S.) therein stated and set forth. In Testimony whereof, I have hereunto set my hand and seal this 14th day of October A. D. 1882.
(Seal) John F. Brotherton Notary Public Allen County Ohio.

I accept the foregoing plat of William Ehrlich and adopt as my own so far as the same affects my lands. And I dedicate to the public for the usual and ordinary of public travel all streets marked upon this plat and laid out upon and over my ground as well as alleys. The size and number of my lots line be subject to future action. In Testimony whereof thereunto set my hand & seal.
Chas. Duval. (Seal)

The State of Ohio) Chas. Duval, a person to me well known came before me John F. Brotherton a Notary Public and acknowledged the signing of the above plat for the purposes therein set forth so far as it effects his lands Allen County S.S.) as shown upon said plat. In Testimony Whereof I hereunto set my hand and seal this 23d day of October A. D. 1882.
(Seal) John F. Brotherton Notary Public Allen Co. Ohio

I accept and adopt the foregoing plat of William Ehrlich in so far as the same effects my land and I dedicate the same to the public as is laid out and shown upon said plat covering my lands. The size and number of lots are subject to future platting. In Testimony Whereof, I hereunto set my hand & seal this 23d day of Oct. 1883.
Witness, A. F. Wheeler Robert X (his mark) Gore (Seal)
The State of Ohio Allen County S S;

Personally appeared before me, J. F. Brotherton a Notary Public of Allen County Ohio, George Gore who acknowledged that he did sign the above plat as his free act and deed.
(Seal) J. F. Brotherton Notary Public

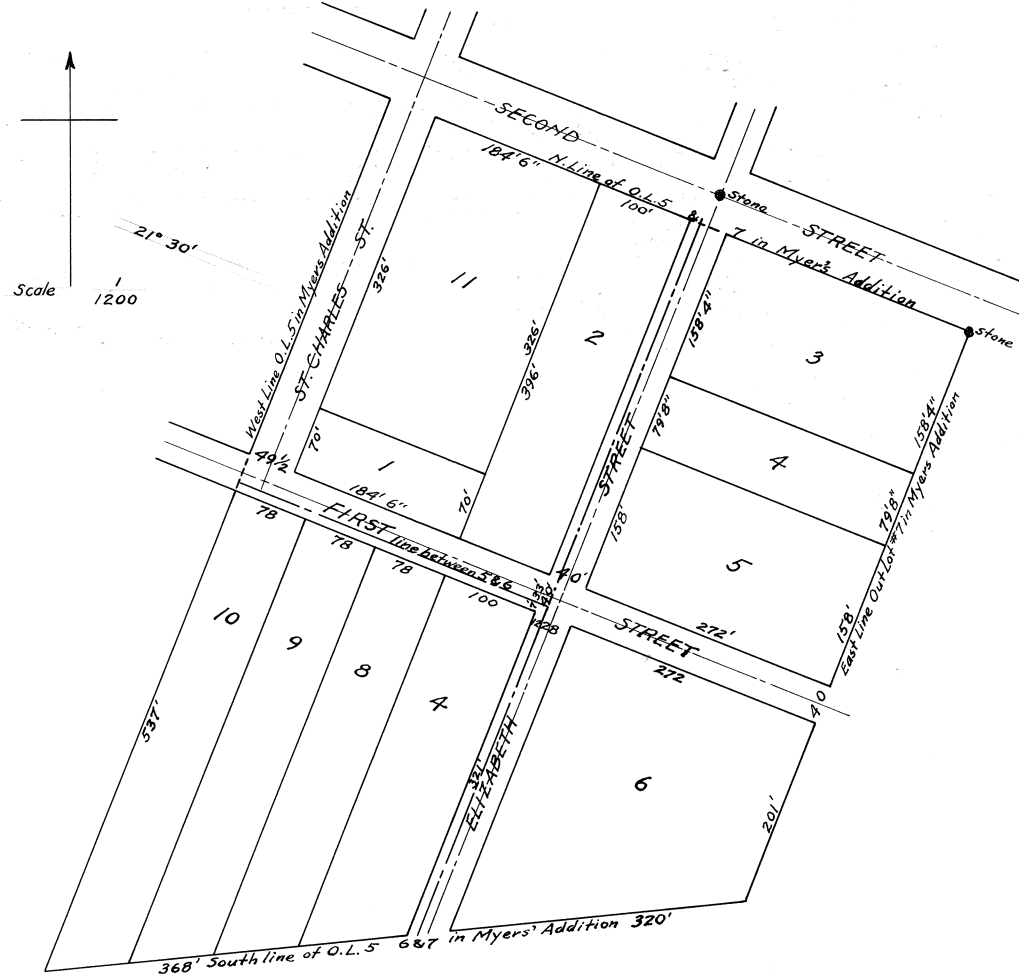
This is to certify that the within plat was approved and accepted by the City Council of the City of Lima County of Allen, State of Ohio, on the twenty seventh (27th) day of November A. D. 1882.
S. F. Davis, City Clerk

Rec'd for Record Feb'y. 20th 1882. Recorded Feb'y 21st 1882.
Wm. Timberlake Recorder.

I hereby certify that the foregoing plat is correctly transcribed this 30th day of September, 1951.

Morgan N. Davis
Recorder.

ELIZABETH MEIHL'S SUBDIVISION
 OF
 OUTLOTS 6 & 7
 AND
 S.E. PT. OUTLOT No. 5
 IN
 MYER'S ADDITION
 TO
 SPENCERVILLE, OHIO.



I hereby certify that the foregoing plat is correctly transcribed this 30th day of September, 1951.

Morgan N. Davis
 Recorder.

Elizabeth Mehl's Subdivision Occupies Out lots No's. 6 and 7 and the East part of out lot No. 5 in Myers Addition to Spencerville Ohio. The lot lines run parallel and at right angles with the Streets. The size of the lots, width of the streets, and the position of monuments are all marked on the plat.

I hereby Certify the above to be correct as surveyed by me. April the 24th 1883.

Lima O. April 24th 1883.

R. H. Gamble

Civil Engineer Lima O.

Rec'd for Record May 17th 1883.

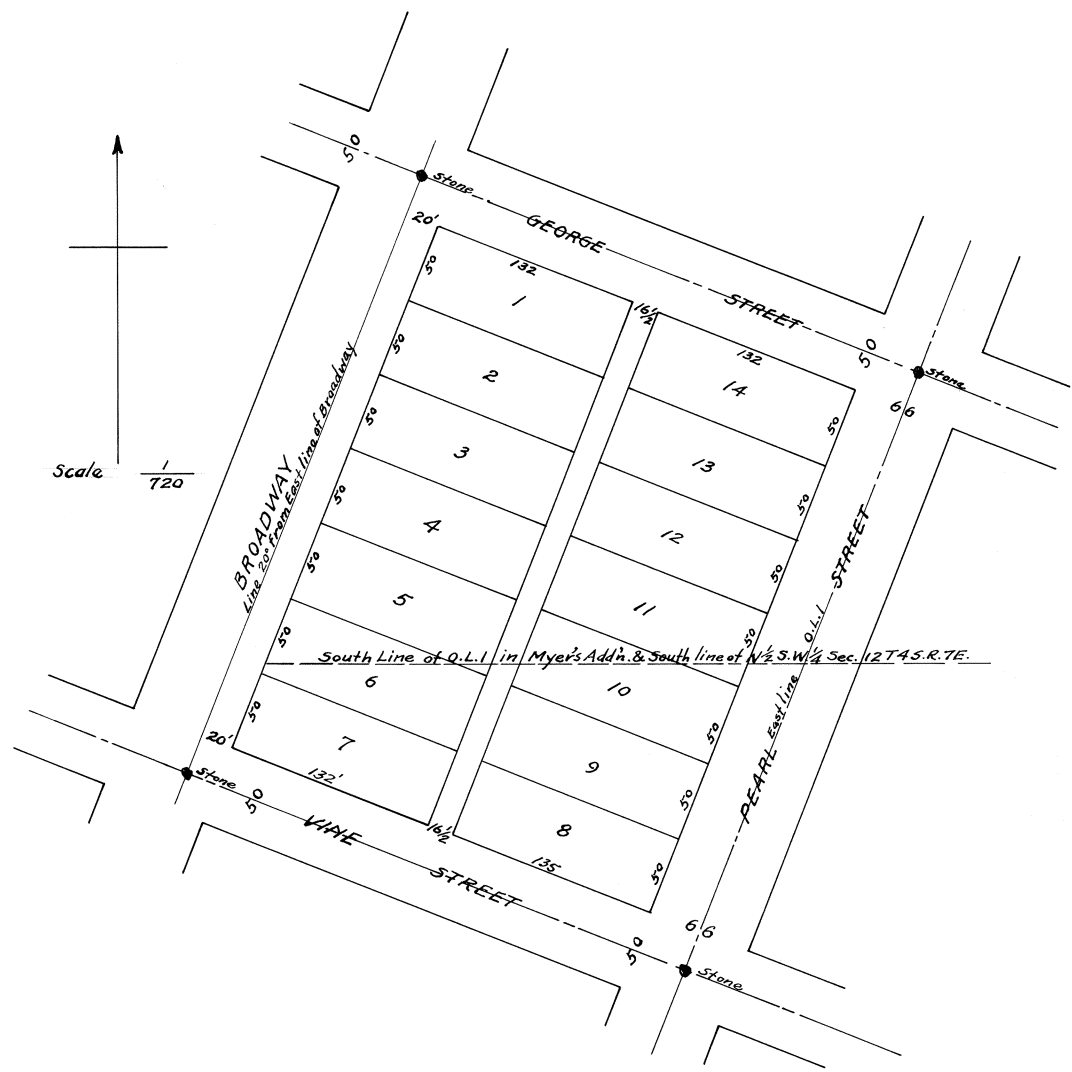
Recorded May 22d 1883.

Wm. Timberlake Recorder
Allen County Ohio

I hereby certify that the foregoing plat is correctly transcribed this 30th day of September, 1951.

Morgan N. Davis
Recorder.

S.L. FRYER'S ADDITION TO SPENCERVILLE, OHIO.



I hereby certify that the foregoing plat is correctly transcribed this 30th day of September, 1951.

Morgan D. Davis
Recorder.

S. L. Fryer's Addition to Spencerville Ohio--is laid out on Out Lot No. 1, in Myer's Addition to Spencerville, and also on the following described part of the S. 1/2 of the S. W. 1/4 of Sec. 12, T. 4 S.-R. 4 E. viz:- Beginning at the S. W. Cor. of the said out Lot No.1. Thence S. 21 1/2° W. with the east line of Broadway 106 ft. to the South line of Vine St. Thence South 68 1/2° E. with the South line of Vine St. to the east line of Pearl St. Thence N. 21 1/2° E. on the east line of Pearl St. to the West line of land owned by Wm. Kolter. Thence North to the south line of Out lot No. 2 in Myer's Addition. Thence west on the S. line of out lots 1 and 2, to the place of beginning. The lot lines are at Right Angles with the Streets. The size of the lots and the position of monuments, are marked on the Plat.

I certify the above to be correct.

Lima O. Apr. 25, 1883.

R. H. Gamble Civil Engineer. Lima O.

Rec'd for Record June 2nd 1883.

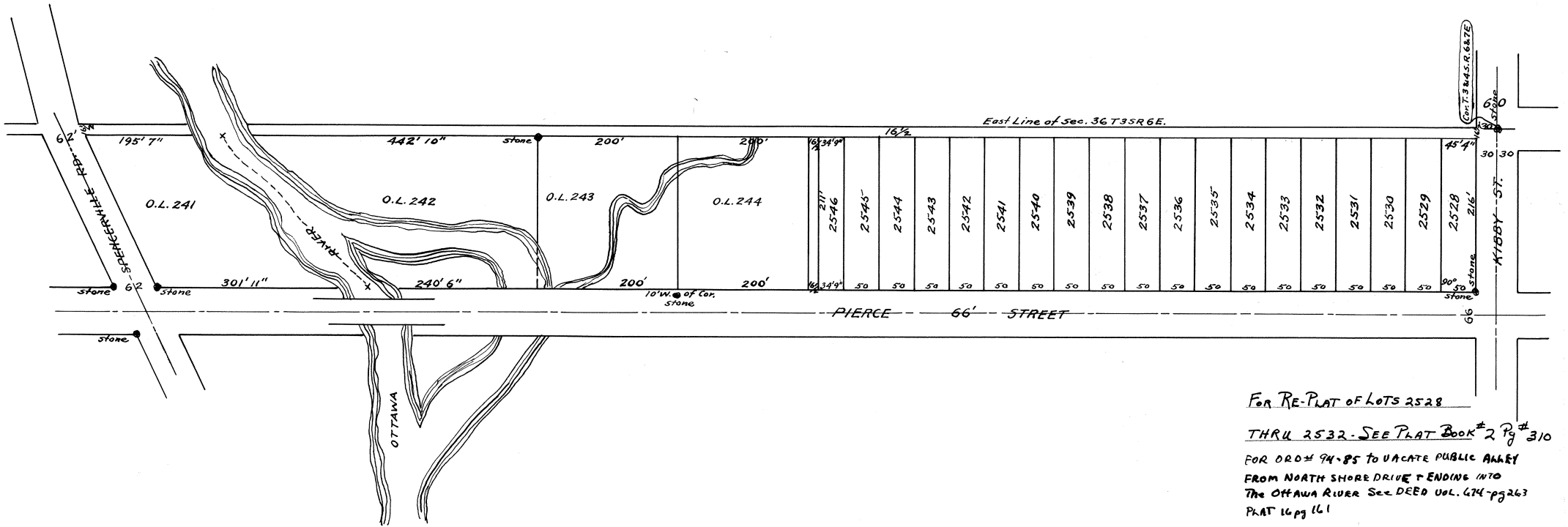

Recorded June 4th 1883.

Wm. Timberlake. Recorder.

I hereby certify that the foregoing plat is correctly transcribed this 30th day of September, 1951.

Morgan N. Davis
Recorder.

MRS. E. SATTERTHWAIT'S 2ND ADDITION TO LIMA, OHIO.



I hereby certify that the foregoing plat is correctly transcribed this 30th day of September, 1951.

* 229-03
For Ordinance Vacating a Portion of South Pierce Street See Deed Vol 921 Pg 432

Morgan D. Davis
Recorder.

Mrs. E. Satterthwait's 2nd Addition to Lima, Ohio, is laid out on the Southeastern part of the East half of the Southeast quarter of Section 36, T. 3 S., R. 6 E. American Township, Allen County, Ohio based on the First Principal Meridian Ohio, and described as follows: Beginning at a stone at the Southeast corner of said Section 36, thence West on the South line of said section 232 1/2 feet to the East line of Pierce Street, thence North with the said East line of Pierce Street to the South line of the Spencerville Road, thence Northeasterly with the South line of the Spencerville Road to the East line of said Sec. No. 36, T 3 S, R 6 E. thence South to the place of beginning containing 10 43/100 acres. The length of lines of all lots are marked on the plat. The width of streets and alleys are also marked. Stone monuments are designated on the Plat from which to make future surveys.

I Certify the foregoing to be a correct plat and description of Mrs. E. Satterthwait's 2nd Addition to the City of Lima Ohio as surveyed by me. Nov. 20th A. D. 1882.

I, Eliza Satterthwait the owner in fee of the above described premises, do hereby acknowledge the above plat of my 2nd Addition to the City of Lima Ohio as above platted by J. P. Haller said City Engineer. November 20th A. D. 1882. John P. Haller. Civil Engineer.

Witness
John Collett
J. C. McCullough
Eliza Satterthwait (Seal)

The State of Ohio Allen County S S.

Personally appeared before me a Notary Public in and for said County, Mrs. Eliza Satterthwaite and acknowledged the signing and sealing of the foregoing plat to be her free act and deed. In Witness Whereof, I have hereto set my hand and seal this 20th day of November A. D. 1882.

(Seal) John Collett, Notary Public

This is to certify that the within plat was approved and accepted by the City Council of the City of Lima Ohio on the 28th 1883.

E. F. Davis. Clerk.

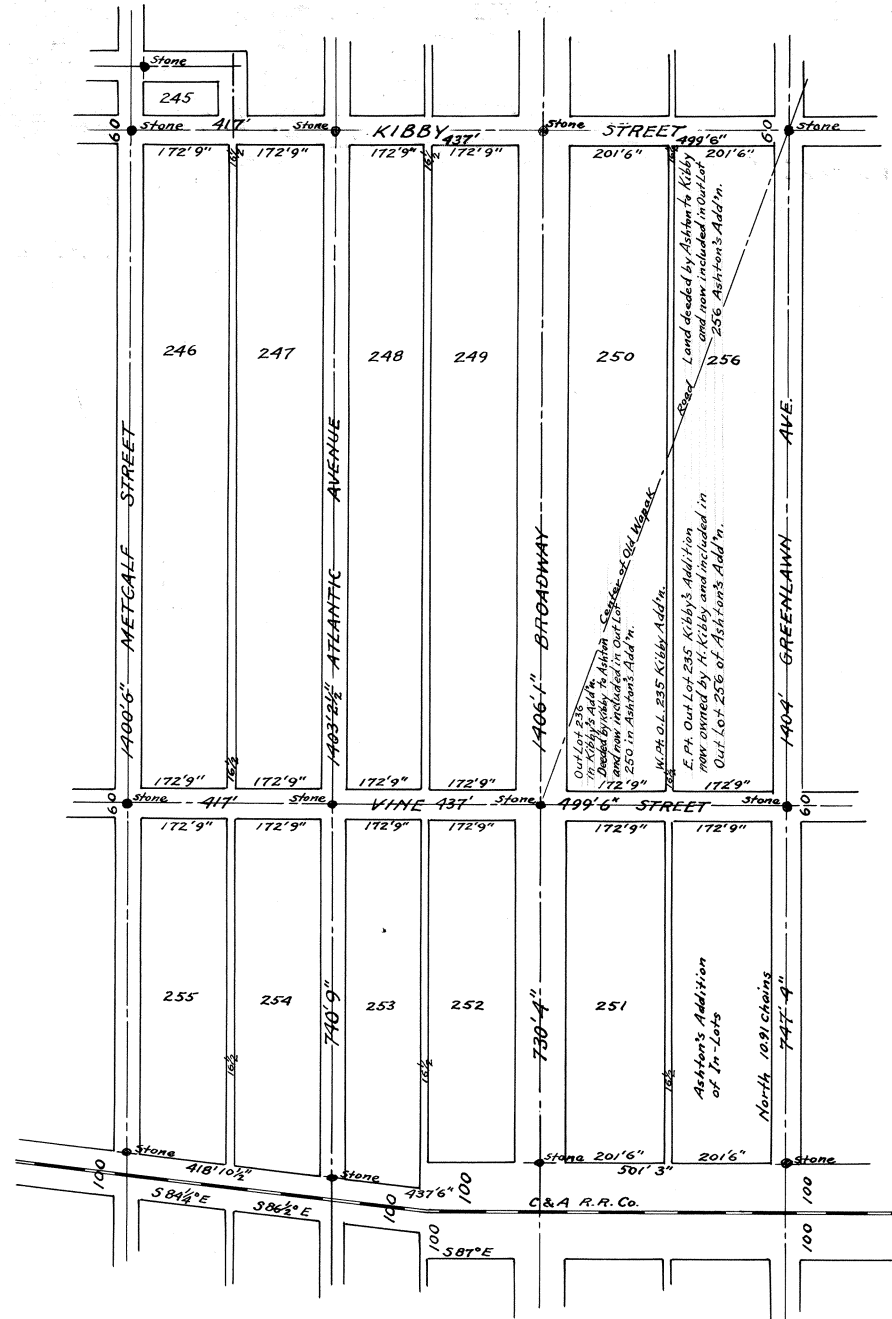
Rec'd for Record May 21st 1883

Recorded June 13th 1883.
William Timberlake
Recorder. A. C. O.

I hereby certify that the foregoing plat is correctly transcribed this 30th day of September, 1951.

Morgan N. Davis
Recorder.

ASHTON'S ADDITION OF OUTLOTS TO LIMA, OHIO



Scale $\frac{1}{2400}$

Surveyed by Robt. H Gamble-Civil Engineer.
 Know all men by these presents that We, E. Ashton and F. Ashton and H. Kibby, heirs of the late will and testament of P. Ashton Deceased of the County of Allen State of Ohio do hereby give grant and dedicate to the public use for highway purposes all lands designated on the within plat marked streets and alleys and acknowledge the same to be our free act and deed. In testimony whereof we have hereunto set our hands and seals this 25th day of June 1883.

E. Ashton (Seal)
 F. Ashton (Seal)
 H. Kibby

State of Ohio-County of Allen, S S.
 Before me a Notary Public in and for said County personally appeared the above named E. Ashton and F. Ashton and H. Kibby who acknowledged that they did sign and seal the foregoing instrument and that the same is their free act and deed. In testimony whereof I have hereunto set my hand and official seal this 25th day of June 1883.

O. W. Smith, Notary Public Allen Co, O.
 I hereby certify that the within plat of Ashton's Addition of Outlots in the City of Lima Ohio was accepted by the City Council of Lima Ohio, June 25th 1883.

C. F. Davis
 City Clerk per Walker.

I hereby certify that the foregoing plat is correctly transcribed this 30th day of September, 1951.

Morgan D. Davis
 Recorder.

Ashton's addition of Out Lots to the City of Lima is laid out on the North end of the West part of the East half of the Northeast Quarter of Section one (1), Town Four (4) South-Range 6 East, Allen County Ohio, bounded and described as follows to-wit: Beginning at a stone on the North Line of the Shawnee Reservation where the west line of the East half of said N. E. 1/4 intersects said Reservation line. Thence east on said line to the N. E. Cor. of said Reservation. Thence South on the East Line of said Reservation to the North line of said Section 1 which is the center of Kibby Street. Thence East on center of Kibby St. to the center of a Public Alley 239 ft. and 9 in. west of the N. E. Corner of said Section one (1). Thence South to the south line of Vine St. Thence West to the West line of Alley. Thence South to the North Line of the Chicago and Atlantic R. R. right of way. Thence westwardly following said north line of said right of way to the East line of Metcalf Avenue which is the West line of said E. 1/2 of the N. E. 1/4 Sec. 1. Thence North to the place of beginning. Containing 54 Acres more or less. The size of all lots, the width of all streets and alleys, and the location of all monuments are shown on the plats. I hereby certify the above to be correct.

(The above description is incomplete)
(See description below.)

R. H. Gamble-Lima Ohio-June 20th 1883.

Received for Record June 26th 1883 Recorded June 27th 1883.

Wm. Timberlake, Recorder

Ashton's Addition of outlots to the City of Lima O. is laid out on the north end of the E. 1/2 of the N. E. 1/4 and the north end of a strip of land 189 feet & 3 inches wide off the East side of the W. 1/2 of said N. E. 1/4 of section One (1) Town four (4) South Range six (6) east of first principal meridian Allen County Ohio, and also on out lots 235 and 236 in H. Kibby's addition of Outlots to the City of Lima Ohio. All bounded and described as follows to-wit: Beginning at a stone on the North line of the Shawnee Reservation, and in line with the east line of Metcalf Avenue. Thence East with said Reservation line 189 feet and 3 inches to the N. E. Corner of said Reservation. Thence south on the East line of said Reservation to the North line of said section one (1) which is the center of Kibby Street. Thence East on North line of said Section 1 and the Center of Kibby Street to the west line of Greenlawn Avenue. Thence south on west line of Greenlawn Avenue 1374 ft. to the North line of Vine Street. Thence west on north line of Vine Street 218 feet to the west line of Public Alley. Thence South with the west line of said Alley to the north line of the Chicago and Atlantic Rail Road right of way. Thence westwardly with the North line of said R. R. right-of-way to the east line of Metcalf Avenue. Thence North on the east line of Metcalf Avenue to the place of beginning. Containing 54 acres more or less. Exclusive of Out lots 235 and 236 in Kibby's Addition. The size of Each lot, width of each street and alley and the location of all monuments are shown on the map. I hereby Certify the above plat and description of Ashton's addition to be correct as surveyed by me this 20th day of June 1883.

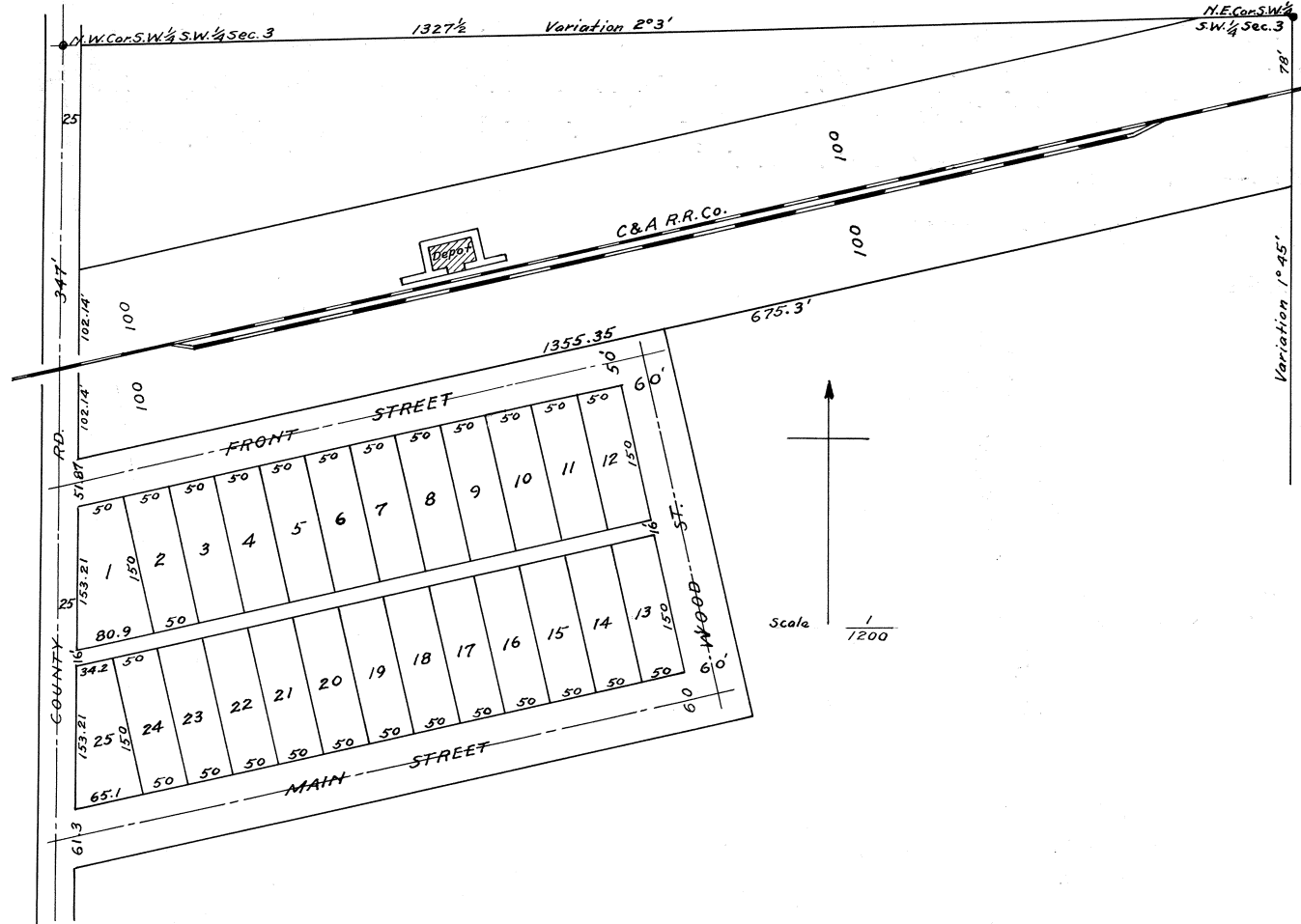
R. H. Gamble, Civil Engineer.

Wm. Timberlake, Recorder. A. C. O.

I hereby certify that the foregoing plat is correctly transcribed this 30th day of September, 1881.

Margaret Davis
Recorder.

MAP OF CONANT C & A R.R. ALLEN CO. O.



The town of Conant is located in the S. W. 1/4 of S. W. 1/4 of sec. 3 T. 4 S R. 5 E. It consists of Front, Main and Wood Sts. and all the land enclosed by the above streets and County Road- located and subdivided as shown by the above map. Monuments (round iron bars) are located at the intersection of the center lines of Wood and Front Streets and County Road and Front Street. Also stone monuments as shown. I certify the above description and map to be correct.

E. A. Wilder. Surveyor.

Know all Men by these presents That I, George J. Bippus Trustee Resident of Huntington Indiana do hereby make and acknowledge this to be my plat of Conant Allen County Ohio, and that the streets and alleys as shown on said plat are dedicated to the public. In witness whereof I have hereunto set my hand and seal this 27th day of June 1883.

Witness
Geo. C. Pride
Otto A. Weile

George J. Bippus (Seal)
Trustee

State of Indiana) Before me a Notary Public in and for said county Personally appeared George J. Bippus Trustee and acknowledged the signing of the above to be his voluntary act and deed sworn to and subscribed be-
Huntington County & S) fore me this 27th day of June 1883.

James M. Hiltbrand Notary Public

Received for Record July 6th 1883 Recorded July 10th 1883

Wm. Timberlake. Recorder

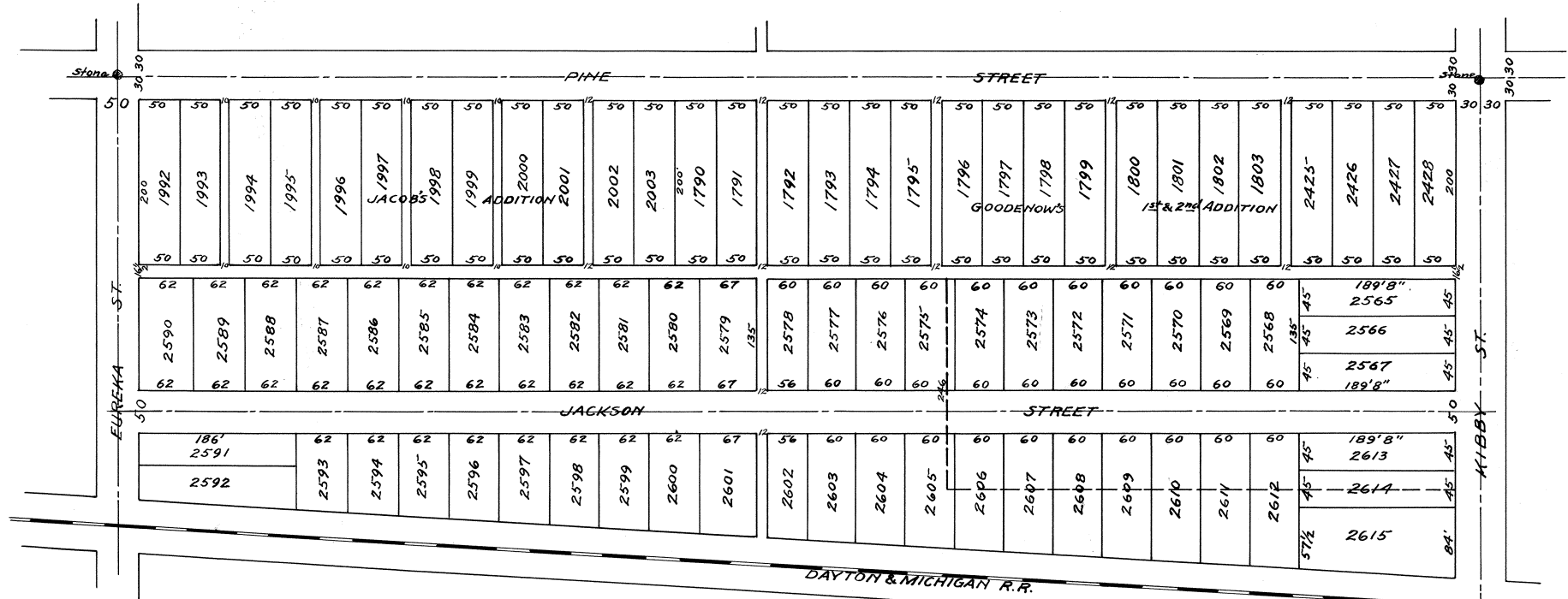
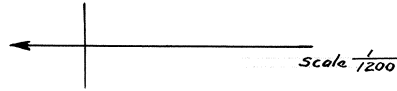
I hereby certify that the foregoing plat is correctly transcribed this 30th day of September, 1951.

Margaret Davis
Recorder.

FOR REPLATTING OF
LOTS 2586 to 2590
SEE PLAT BOOK 4. Pg 82

GOODENOW'S 3RD. ADDITION TO LIMA, OHIO.

For ordinance No # 180-85 to
Public
Vacate Alley on 1790-1791 See
Deed Vol # 682 pg 175
Plat BK #16 PG # 189



Goodenow's Third Addition to the City of Lima is laid out on the following described tract of land, Beginning at a point on the north line of Kibby Street in the City of Lima Ohio and 216 1/2 feet west of the west line of Pine Street in said City of Lima Ohio. Thence west on the North Line of said Kibby Street to the east line of the right of way of the Dayton and Michigan Rail Road Company. Thence Northwardly along the East line of said right of way of the Dayton and Michigan Rail Road Company to the South line of Eureka Street in the City of Lima Ohio. Thence East on the south line of Eureka Street to the place of beginning. The size of all lots and width of all streets and alleys are marked on the plat. Monuments are also designated in the plat from which future survey must be made. Said Addition is laid out on the East half of the Southwest quarter of section No. 31 T. 3 S of R 7 E. of the first Meridian Ohio.

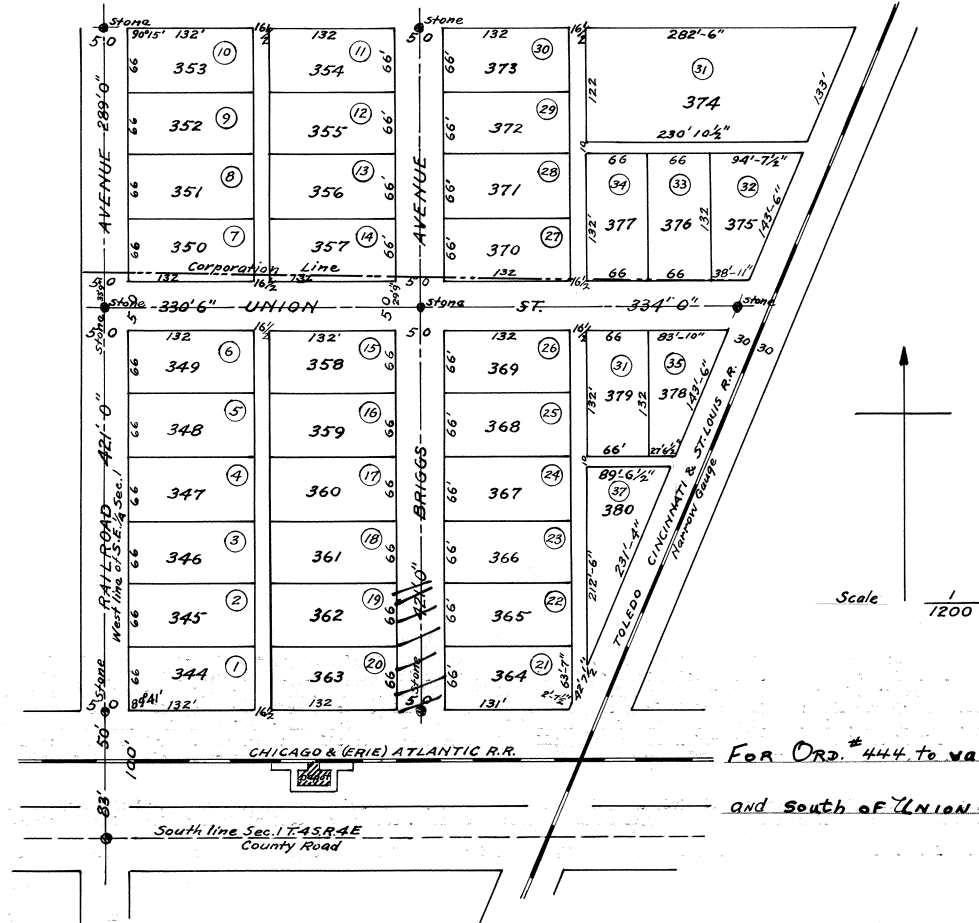
Know All Men by these Presents: That we Elvin L. Goodenow and Elizabeth Goodenow of Lima Allen County Ohio do hereby give and dedicate to the Public to be used for the purpose of a Public Highway all lands designated on the within plat as streets and Public Alleys and acknowledge the same to be their free act and deed. In testimony whereof we have hereunto set our hands and seals this 4th day of June A. D. 1883.
E. L. Goodenow
Elizabeth Goodenow
State of Ohio) S S. Before me a Notary Public in and for the County of Allen and State of Ohio personally came Elvin L. Goodenow and Elizabeth Goodenow, the owners of the real estate mentioned in the above plat and acknowledged the execution of said plat to be their free act and deed. Signed sealed and acknowledged in my presence this 4th day of June A. D. 1883.
R. C. Eastmen Notary Public Allen County O.
This is to Certify that the within plat was approved and accepted by the City Council of the City of Lima Ohio on this 4th day of June A. D. 1883.
E. F. Davis City Clerk

Received for Record Aug. 9, 1883
Recorded Aug. 11, 1883
Wm. Timberlake Recorder

I hereby certify that the foregoing plat is correctly transcribed this 30th day of September, 1951.

Morgan D. Davis
Recorder.

ISAAC BRIGGS' ADDITION TO SPENCERVILLE, OHIO.



For Resolution # 03-21 Vacating Portion
of Briggs Ave Between Lots 362, 363
+ 364, 365 See Deed Vol 915 Pg 282.

For Ord. # 444 to vacate ^{part} alleys east of Briggs Ave.
and south of Union St. SEE DEED Vol. # 542 Pg # 287

I hereby certify that the foregoing plat is correctly transcribed this 30th day of September, 1951.

Morgan N. Davis
Recorder.

Description

Isaac Briggs' addition to the Village of Spencerville O. is laid out on the S. W. Cor. of the S. E. 1/4 of Sec. 1 T. 4 S.-R. 4 E. Allen Co. O. Bounded and described as follows to-wit: Beginning at a stone on the west line of said S. E. 1/4, 133 feet north of the S. W. cor. of same, and on the north line of the Chicago & Atlantic R. R. right of way, thence north on the said west line of said S. E. 1/4, 760 feet, thence east parallel with the north line of said R. R. right of way, 786 ft. and 6 inches to the west line of the Toledo, Cincinnati and St. Louis R. R. right-of-way. Thence southwestwardly with the west line of said right of way to the north line of the Chicago and Atlantic R. R. right of way, thence west on the north line of said right of way 486 feet 6 inches to place of beginning. The north part of the above described addition is outside of the Corporation as shown on the Plat. The size of all lots, widths of all streets and alleys, and location of all monuments are clearly defined on the map. The monuments are all broken blue limestone with centers punched. I hereby certify the above to be a correct description of Isaac Briggs' addition to Spencerville, Ohio.

Lima O. June 6, 1883

R. H. Gamble Surveyor.

No. of acres in whole addition--10 37/100 acres.
" " " " Corporation----- 6 5/100 acres.

Dedication.

Spencerville O.

Know All Men by these Presents: that I, Isaac Briggs of the County of Allen and State of Ohio, do hereby give, grant and dedicate to the public, to be used for public highway purposes, all lands designated on the within plat as streets and alleys, and acknowledge the same to be my free act and deed. In Testimony Whereof, I have hereunto set my hand and seal this 29th day of June A. D. 1883.

Isaac Briggs.

Acknowledgement.

State of Ohio, County of Allen S. E.

Before me a Justice of the Peace in and for said County, personally appeared the above named Isaac Briggs, who acknowledged that he did sign and seal the foregoing instrument and that the same is his free act and deed. In Testimony Whereof, I have hereunto set my hand and official seal this 29th day of June A. D. 1883.

H. M. Hill J. P.

Spencerville, O. March 1st 1884

This is to certify that Isaac Briggs' plat addition to Spencerville O. has been accepted by the Council.

George Monroe, Corp. Clerk

Rec'd & Recorded March 3rd 1884.

Rec'd for Record Feb'y 25, 1884

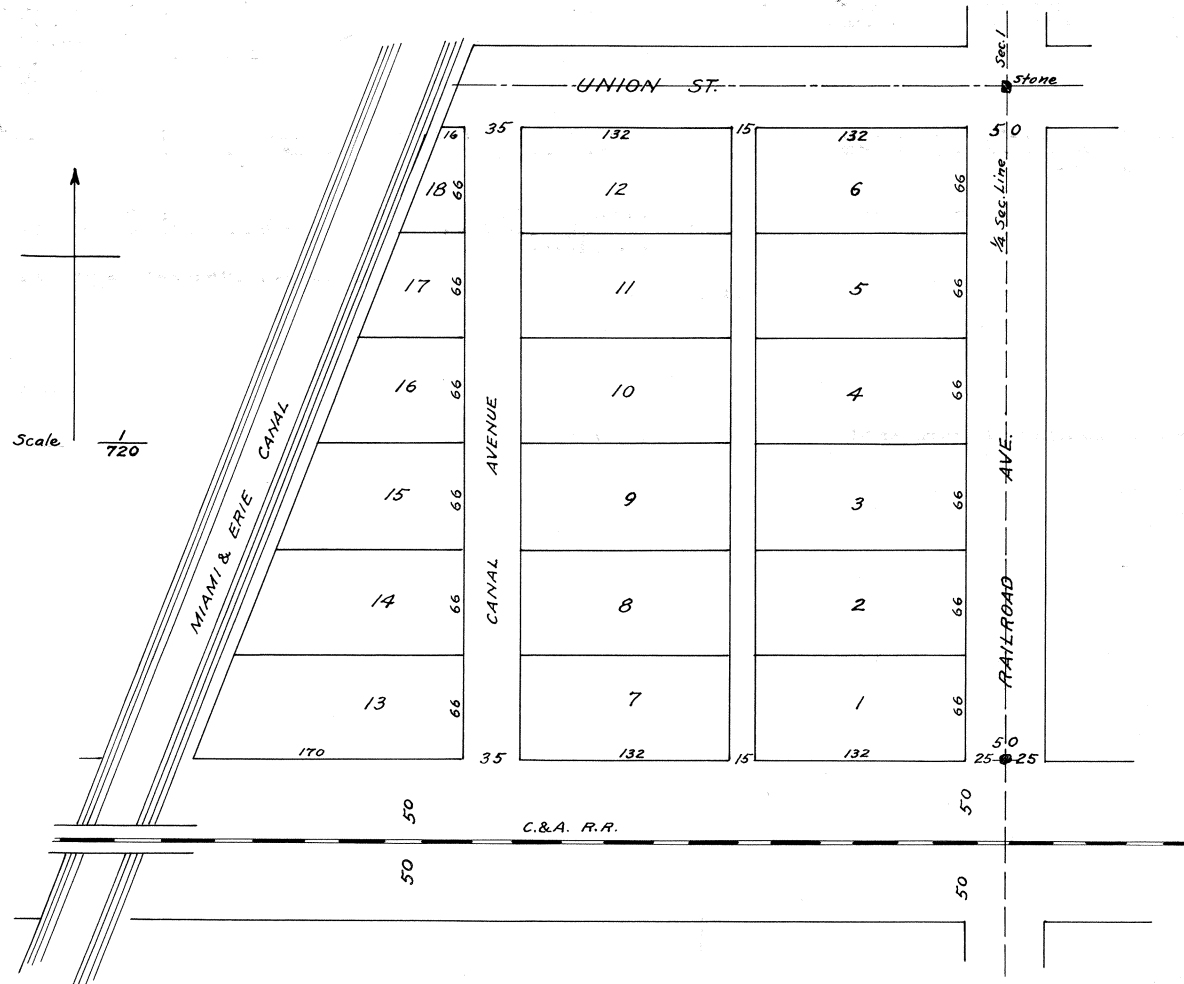
Recorded Feb'y 26, 1884.

Wm. Timberlake, Recorder.

I hereby certify that the foregoing plat is correctly transcribed this 30th day of September, 1951.

Morgan D. Davis
Recorder.

WM. HANCE' ADDITION TO SPENCERVILLE, OHIO.



Description

Wm. Hance's Addition to Spencerville is laid out in the Southeast corner of the Southwest corner of Sec. No. 1 Township No. 4 South, Range 4 East. The width of all streets and alleys and the size of lots and location of monuments are all marked on the plat. I Certify the above to be a correct plat and description of Wm. Hances' Addition to Spencerville Allen County Ohio.

W. C. Hance (Seal)

The State of Ohio) Before me a Justice of the peace in and for said County personally appeared W. C. Hance who acknowledged that he did sign and seal the foregoing instrument and that the same is his free act and deed, Allen County S. S.)

Spencerville Feb. 26, 1884

I hereby certify the plat of W. C. Hance's Addition has been accepted by the Council.

George Monroe, Clerk.

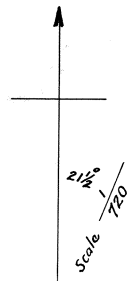
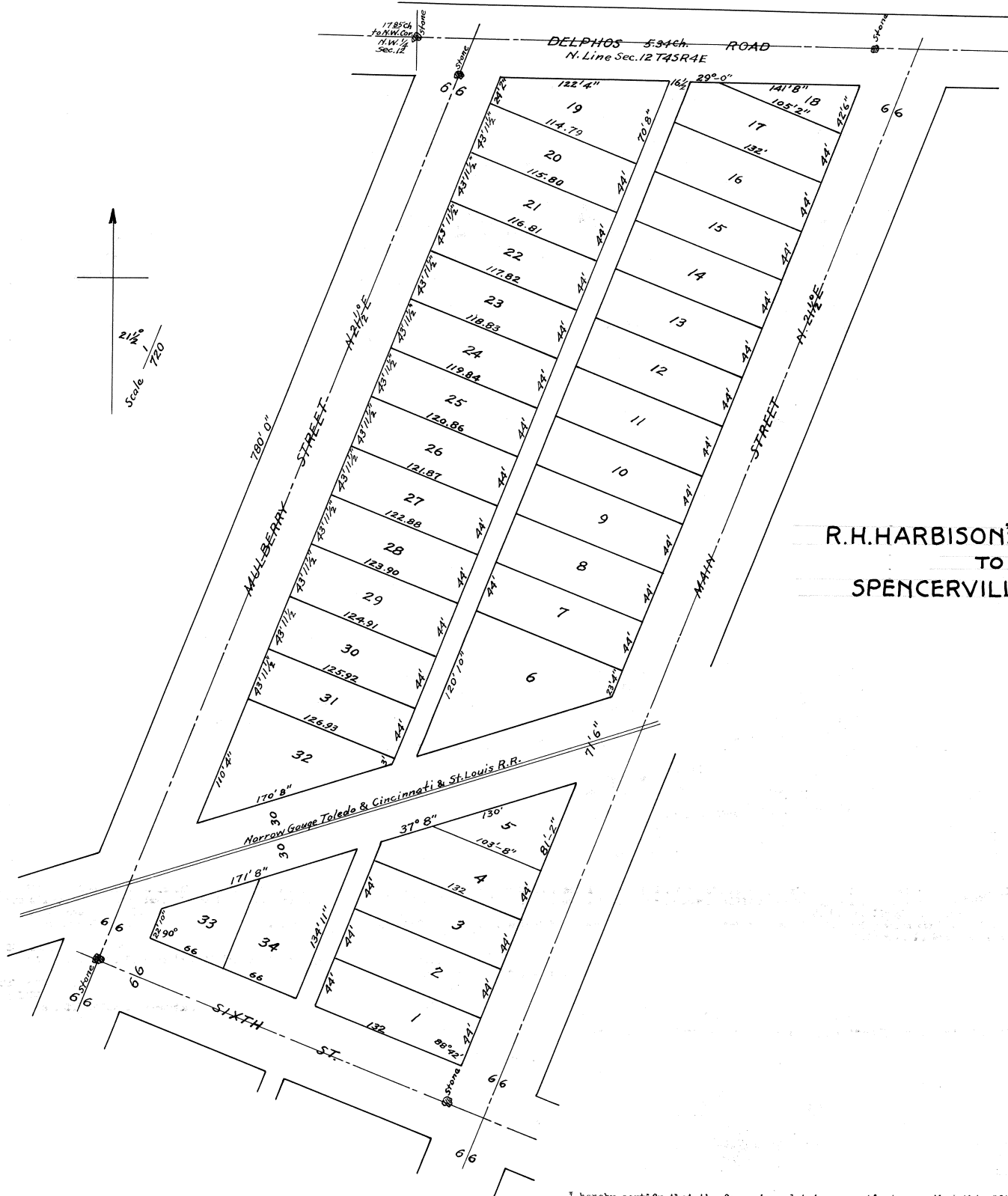
Rec'd for Recrd Feb'y 27th 1884

Recorded Feb'y 27th 1884

Wm. Timberlake. Recorder.

I hereby certify that the foregoing plat is correctly transcribed this 30th day of September, 1881.

Morgan D. Davis
Recorder.



R.H.HARBISON'S ADDITION
TO
SPENCERVILLE, OHIO.

I hereby certify that the foregoing plat is correctly transcribed this 30th day of September, 1961.

Morgan D. Davis
Recorder.

Description.

R. H. Harbison's Addition to the Village of Spencerville Ohio, is laid out on the North central part of the N. 1/2 of the N. W. 1/4, Sec. 12, T 4 S, R. 4 E. Allen County Ohio. Bounded and described as follows to-wit: Beginning at a stone on the north line of said N. W. 1/4 Sec. 12, 17 chains and eighty five links east of the N. W. cor. of same. Thence east on said line 5 chains and 34 links to a stone at the intersection of the west line of Main Street with said line. Thence S. 19° W. with the west line of Main Street, 13 chains and 31 links to the north line of Sixth St. Thence N. 68° W. with the north line of Sixth Street 5 chains and 25 links to the west line of Mulberry Street. Thence north 21 1/2° east continuous with the west line of Mulberry Street to place of beginning. The size of all lots, the width of all streets and alleys and the location of all monuments are marked on the plat. I hereby Certify the above to be a correct description of R. H. Harbison's Addition to Spencerville O.
 Lima O. June 5th 1883. R. H. Gamble Surveyor.

Dedication.

Know All Men by these Presents, That I, R. H. Harbison of the County of Allen State of Ohio do hereby give, grant and dedicate to the public to be used for public highway purposes, all land designated on the within plat as streets and Alleys and acknowledge the same to be my own free act and deed. In Testimony Whereof, I have hereunto set my hand and seal this 3rd day of May A. D. 1884.
 R. H. Harbison.

Acknowledgement.

State of Ohio, County of Allen S S.
 Before me a Justice of the Peace, in and for said County, personally appeared the above named R. H. Harbison, who acknowledged that he did sign and seal the foregoing instrument and that the same is his free act and deed. In Testimony Whereof, I have hereunto set my hand and official seal, this 3rd day of May A. D. 1884.
 H. M. Hill J. P. in and for Spencer Tp. Allen County Ohio.

I Certify that the within plat has been accepted by Council.

K. Mockward, Corp. Clerk

Rec'd for Record May 14th 1884

Recorded May 15th 1884.

Wm. Timberlake Recorder.

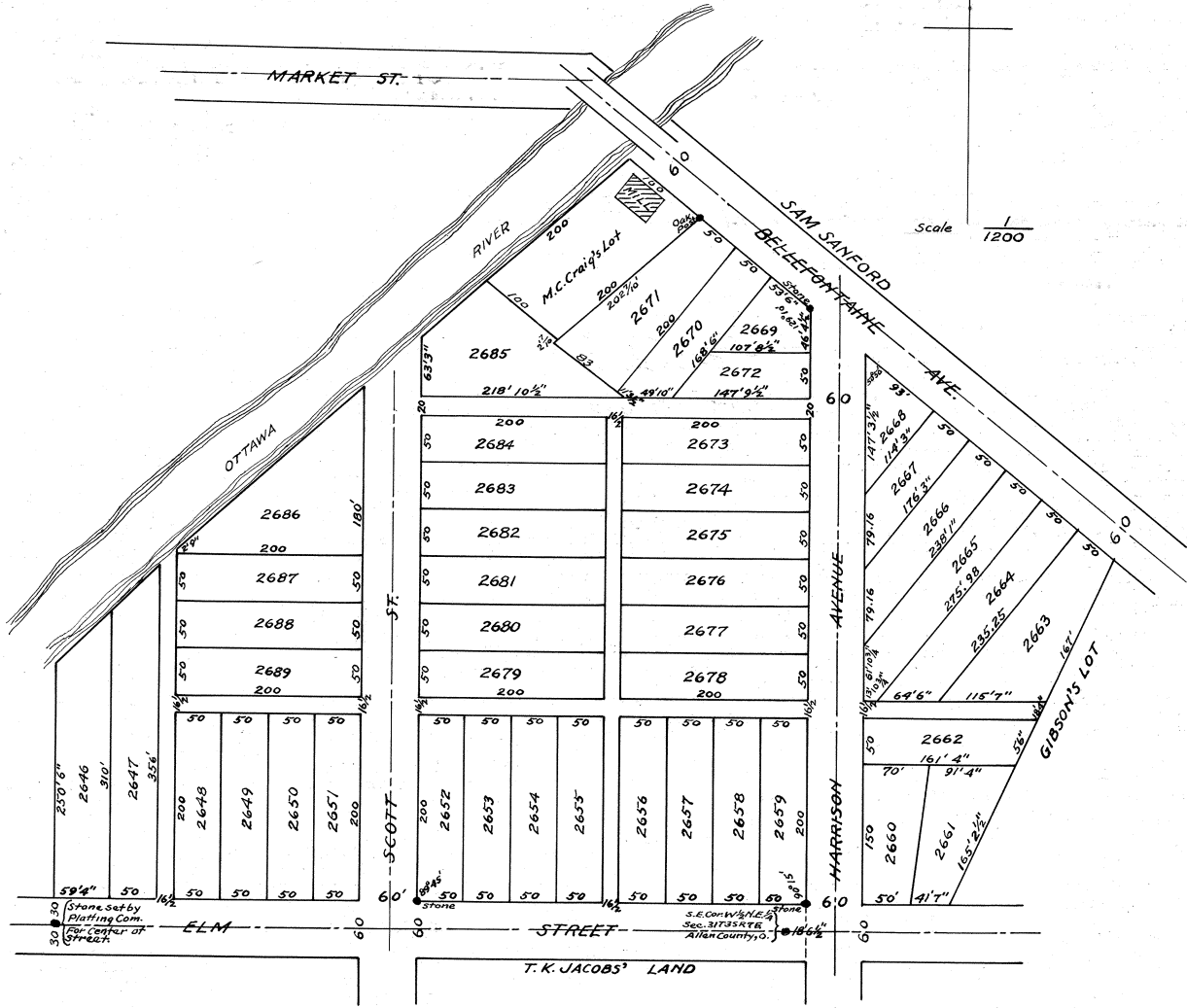
I hereby certify that the foregoing plat is correctly transcribed this 30th day of September, 1881.

Morgan D. Davis
 Recorder.

SMITH HEIR'S ADDITION TO LIMA, OHIO

FOR ORD. # 62-85 TO VACATE PUBLIC ALLEY
LOT 2684-2685 See DEED VOL. 674 pg 254
PLAT BOOK 16 pg. 157

For ordinance # 8-87 to vacate Public
Alley Between lots 2647 thru 2651 and
2680 thru 2689 See Deed Vol 696 Page 254
Plat Book 17 Page 25.



I hereby certify that the foregoing plat is correctly transcribed this 30th day of September, 1951.

Morgan D. Davis
Recorder

Smith Heir's Addition to the City of Lima Allen County Ohio, is laid out on the following described tract of land. Beginning at a stone at the Southeast corner of the west half of the Northeast quarter of Section number thirty one (31) Township Three (3) South of Range No. Seven (7) east. Thence west on the south line of said west half of the Northeast quarter, Seven hundred and eighty three feet and ten inches (83' 10") to the southwest corner of the tract of land belonging to said Smith Heirs. Thence north two hundred and eighty and one half feet. Thence Northeastly to the southwest corner of a lot conveyed by Moses Smith to Milton C. Craig, dated Oct. 16, 1882 and recorded in the Records of Allen Co. Ohio, Vol. No. 41 - Page 494. Thence southeastwardly parallel with the Bellefontaine Road, one hundred feet (100) to the south line or southeast corner of said Milton C. Craig's lot. Thence northwardly along the east line of said Craig's lot two hundred feet to a post at the south line of the Bellefontaine road. Thence southeastwardly on the south line of said Bellefontaine Road five hundred and seventy three & 1/3 feet, to the Northwest corner of lot owned by - - Gibson. Thence southwestwardly on the line between said Gibson and Smith Heirs, to the south line of the east half of the Northeast quarter of said Section No. 31-T, S. S. R. 7. E. Thence west one hundred and fifty five and 1/4 feet to the place of beginning. Inlot number 2646 extends from the west line of Inlot No. 2647 west to the west line of Smith Heir's land 59 feet four inches in width more or less. Inlot No. 2663 is 50 feet on Bellefontaine. Bounded in the west by Inlot No. 2664 and on the east by the line between Smith-Heirs & Gibson's lot, fifty feet in front more or less. And an alley 115' 7" more or less. Lot No. 2662 the south line is 161' 4" more or less. Lot No. 2661 the north line 91' 4" and south line 41' 7" more or less. The width of all streets and Alleys and length of lines of all lots are marked on the Plat. Monuments are also marked on the plat from which to make future surveys. I hereby Certify that the foregoing is a correct and description of Smith-Heir's Addition to the City of Lima Ohio as surveyed by me.

July 18th 1884

John P. Haller. Civil Engineer.

Witness our hands and seal this first day of September A. D. 1884.
 Witness this 6th September 1884 }
 Maggie Cobean }
 J. J. Ferrall }
 John A. Witmer (Seal)
 Lizzie M. Witmer (Seal)
 Eurasmus Irwin
 Caroline L. Irwin
 William C. Cobean
 Hannah Cobean
 J. L. Smith
 Mary E. Smith

State of Indiana) Before me the undersigned authority in and for said county personally came John U. Witmer and Lizzie M. Witmer his wife and acknowledged that they do acknowledge the foregoing instrument and plat
 Huntington County S S.) for the purposes therein expressed and that the same is their free act and deed. I further certify that I did examine the said Lizzie M. Witmer separate and apart from her said husband and did then and there make known to her the contents of said instrument and plat, and upon such examination she declared that she did voluntarily acknowledge the same and that she is still satisfied therewith. In Testimony Whereof, I have hereunto set my hand and official seal this 1st day of September A. D. 1884.

Jacob W. Ford, Notary Public H. O. (Seal)

State of Ohio) S S. Before me the undersigned authority in and for said county personally came Larkin Smith and Mary E. Smith his wife, Ulysis Irwin and Caroline L. Irwin his wife, Calvin Cobean and Hannah Cobean his wife, and acknowledged that the foregoing instrument and plat was made at their special instance and request and that the same is their voluntary act and deed for the uses and purposes therein expressed. I further Certify that I did examine the said Mary E. Smith, Caroline Irwin and Hannah Cobean separate and apart from their respective husbands and did then and there make known to each of them the contents of said instrument and plat and that upon such explanation they, each of them did declare that they did voluntarily acknowledge the same and that they are still satisfied therewith. In Testimony hereof I have hereunto set my hand and official seal this 6th day of September A. D. 1884.

(Seal) J. J. Ferrall, Notary Public

Received for Record Sept. 9th 1884
Recorded Oct. 2nd 1884

Wm. Timberlake Recorder

This is to certify that the within plat was accepted by the City Council of the City of Lima, Ohio on the 16th day of July A. D. 1884.

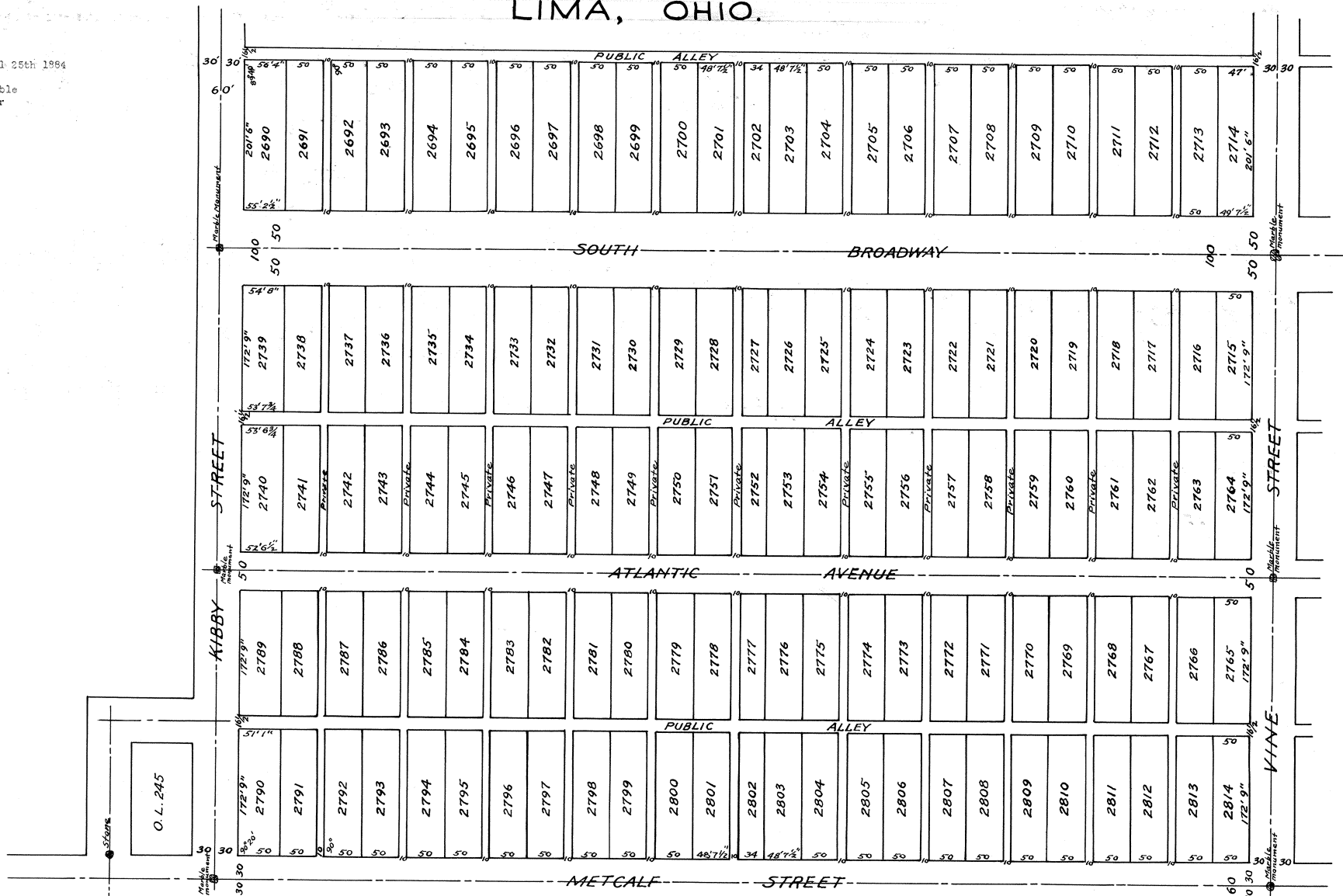
E. F. Davis
City Clerk of said City.

I hereby certify that the foregoing plat is correctly transcribed this 30th day of September, 1961.

Morgan N. Davis
Recorder.

ASHTON'S SUB-DIVISION
-OF-
OUTLOTS 246-247-248-249-250
-IN-
ASHTON'S ADDITION OF OUTLOTS
TO
LIMA, OHIO.

Surveyed April 25th 1884
By
Robert H. Gamble
Civil Engineer
Lima O.



This is to Certify that the within Plat was accepted by the City Council of the City of Lima State of Ohio, on the thirteenth day of October A. D. 1884.
E. F. Davis, City Clerk
I hereby certify that the within Map of Ashton's Subdivision of Outlots 246, 247, 248, 249, & 250 in Ashtons Addition of Outlots to the City of Lima Ohio is a correct representation of the same, as surveyed by me this 25th day of April, 1884. Lima Ohio 4/25, 1884 R. H. Gamble, Civil Engineer.
I hereby certify that the foregoing plat is correctly transcribed this 30th day of September, 1951.

Morgan D. Davis
Recorder.

Know All Men by these Presents, That we Charles Ashton, William Ashton, Christ Ashton and John R. Ashton, proprietors of the grounds represented by the within map of "Ashton's Subdivision" of out lots 246, 247, 248, 249 & 250 in Ashton's Addition of out lots to the City of Lima Ohio, do hereby acknowledge the said subdivision to be our free act and deed and for the purposes therein indicated and set forth. In Testimony Whereof, we have hereunto set our hands and seals this 20th day of May 1884.

Charles Ashton (Seal)
William Ashton (Seal)
Christ Ashton (Seal)
John R. Ashton (Seal)

State of Ohio) S S. Before me a Notary Public in and for said County personally appeared the above named William Ashton, Christ Ashton and John R. Ashton, who acknowledged that they did sign and seal the foregoing County of Allen) instrument and that the same is their free act and deed. In Testimony Whereof I have hereunto affixed my name and official seal this 20th day of May 1884.

Davis J. Cable Notary Public (Seal)

State of Iowa) S S. Before me a Notary Public in and for said County personally appeared the above named Charles Ashton, who acknowledged that he did sign and seal the foregoing instrument and that the same is his County of Guthrie) free act and deed. In Testimony Whereof, I have hereunto affixed my name and official seal at Guthrie Center in said County this 10th day of May 1884.

(Seal)

J. H. Rogers, Notary Public in and for Guthrie County Iowa

Rec'd for Record, Nov. 12th 1884

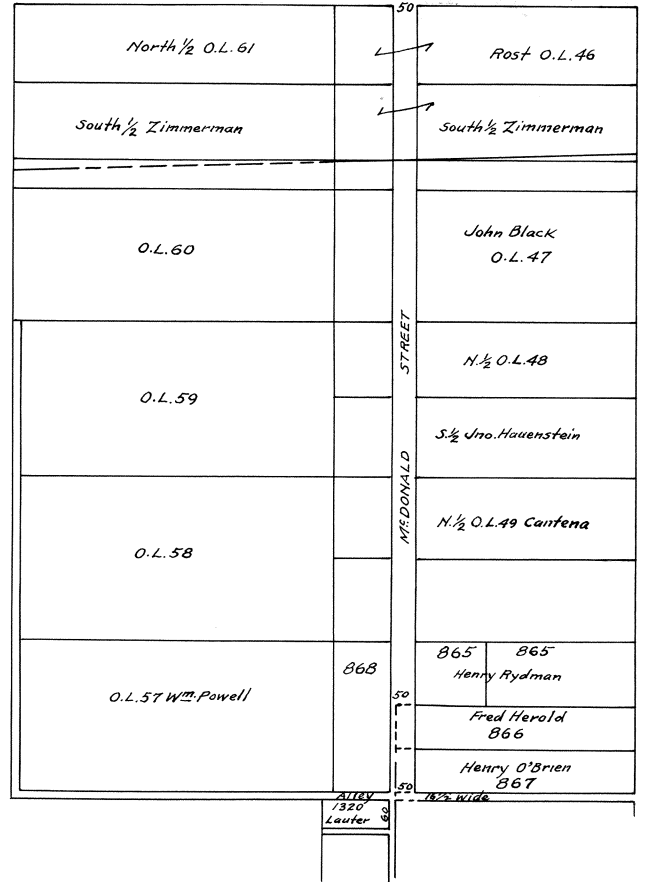
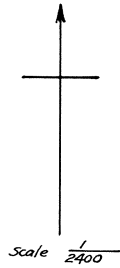
Recorded Nov. 24th 1884.

Wm. Timberlake Recorder.

I hereby certify that the foregoing plat is correctly transcribed this 30th day of September, 1951.

Morgan N. Davis
Recorder.

MCDONALD ST. EXTENSION IN LIMA, OHIO.



Plat of Extension of McDonel Street in the City of Lima Ohio from McKibben Street North to North City Limits. As Surveyed and Platted by John P. Haller. Civil Engineer and Surveyor. The foregoing is a correct Plat and description of the Extension of McDonel Street from McKibben Street north to the North limits of the City of Lima Ohio. May 1892. John P. Haller. Civil Engineer and Surveyor. Office of City Civil Engineer for the City of Lima Ohio, May 15th 1892. This is to certify that the streets laid down in the foregoing plat correspond with the Streets laid down on the Plat of the Platting Commission on file in this office. John P. Haller City Civil Engineer.

This is to certify that the within Plat was approved and accepted by the City Council of the City of Lima Allen County Ohio, on the Fifteenth day of May 1892. E. F. Davis, City Clerk

I hereby certify that the foregoing plat is correctly transcribed this 30th day of September, 1951.

Morgan D. Davis
Recorder.

We the undersigned Henry O'Brien owner of Inlot No. 867, Frederick Harold owner of Inlot No. 866, R. H. Rydman owner of Inlot No. 865, and W. W. Powell and his wife Martha S. Powell owner of Inlot No. 868 all in Rydmans Addition to the now City of Lima Allen County Ohio. And Esias Cantiency owner of the North half of Outlet No. 49, John F. Hauenstein owner of the south half of outlet No. 48, Michael Zimmerman owner of the south half of outlet No. 46, Fred Rost owner of the North half of outlet No. 46, Ludwig Wissman Owner of 66 ft. off the south side of the north half of outlet No. 48. All in W. S. Roses Subdivision of the east half of the southeast quarter of section 25, Township Three (3) South-of Range six (6) East in said County (Said numbers being the new numbers of said lots) And which said lots with the proposed extension of McDonel Street through the same are shown on this Plat: do hereby plat and dedicate to said City the Extension of said McDonel Street, or so much of our said lots as are necessary for said extension as indicated by the Plat of the Platting Commission of said City and is shown by this Plat which is made in conformity with the plat of said Platting Commission which we hereby accept and ratify the plan of said commission in the extension of said Street so far as it concerns our Property.

R. H. Rydman
 H. O'Brien
 F. Herold
 Ludwig Wissman
 E. Cantiency
 Wm. W. Powell
 John F. Hauenstien
 (German) Charles Amelung
 William Hohl
 P. H. Lawlor
 Martha S. Powell
 F. Rost
 Michael Zimmerman.

State of Ohio) Before me the undersigned a notary Public in and for said County personally appeared the above named Henry O'Brein, Frederick Herold, R. H. Rydman, Ludwig Wissman, Fred Rost, Esias Cantiency, W. W. Allen County S S.) Powell, John F. Hauenstien, Charles Amelung, William Hohl, P. H. Lawlor, and - - - who each severally acknowledged the signing and sealing of the foregoing instrument to be their voluntary act and deed. I further Certify that I did examine the said Martha S. Powell separate and apart from her said husband and did then and there make known to her the contents of the same and upon that examination she did declare, that she did sign and seal the same voluntarily and is still satisfied therewith. In Testimony Whereof, I have hereunto set my hand and notarial seal this 15th day of May 1882.

(Seal)

Theo. D. Robb
 Notary Public A. C. O.

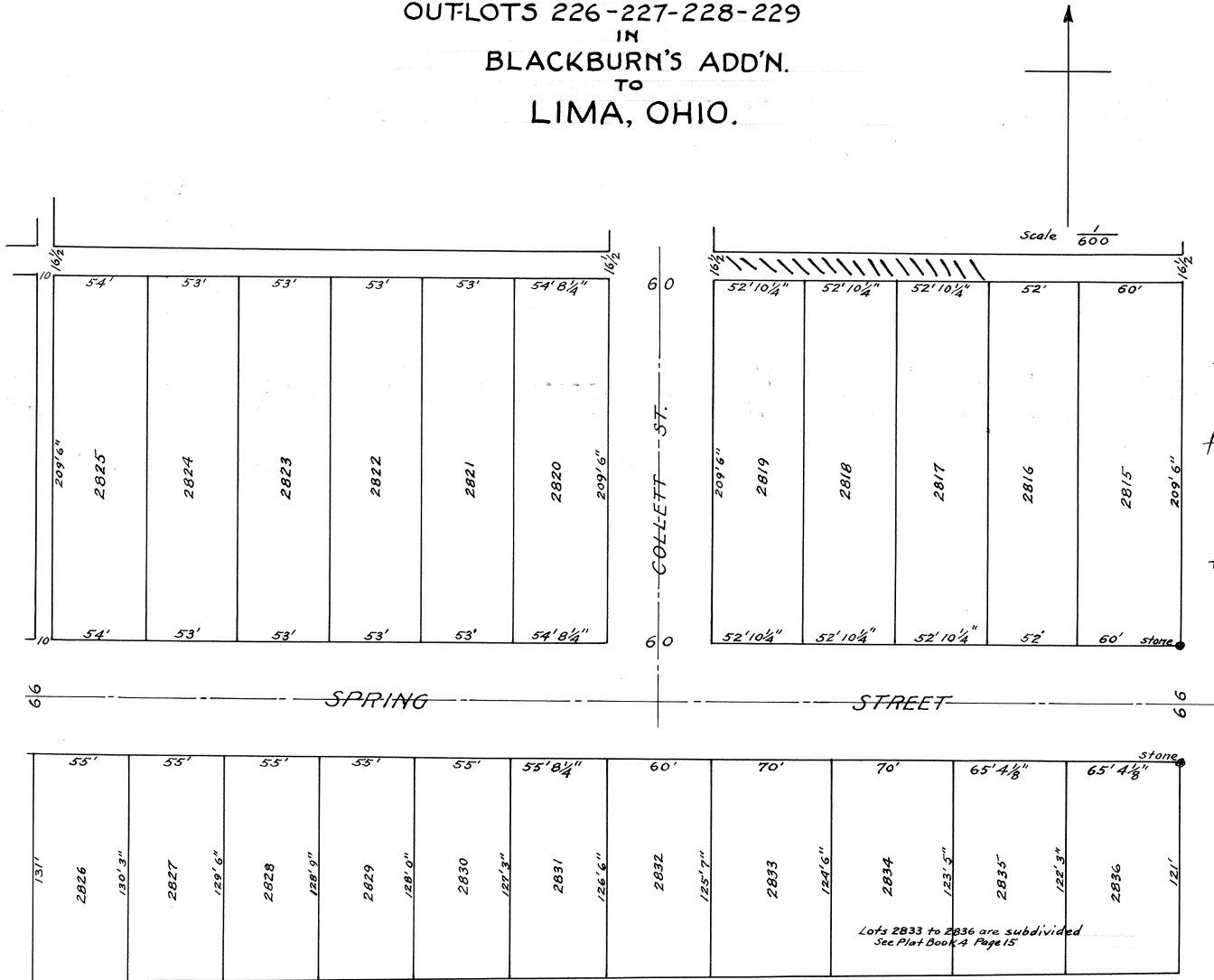
Rec'd and Recorded March 25th 1885.

Wm. Timberlake, Recorder.

I hereby certify that the foregoing plat is correctly transcribed this 30th day of September, 1951.

Morgan D. Davis
 Recorder.

CABLE & WYKER'S SUB-DIVISION
 OF
 OUTLOTS 226-227-228-229
 IN
 BLACKBURN'S ADD'N.
 TO
 LIMA, OHIO.



The size of each lot is marked on the Plat. The Streets and alleys shown are only such as were dedicated to the Public in Blackburns Addition. I certify the above plat to be correct as surveyed by me this 12th day of Nov. 1886.

R. H. Gamble, City Engineer.

I hereby certify that the foregoing plat is correctly transcribed this 30th day of September, 1951.

096-04
 For Ordinance Vacating Public Alleys See Deed vol 1927 Pg 579
 See Plat Book 26 Pg 10 (lots 2817-2819)

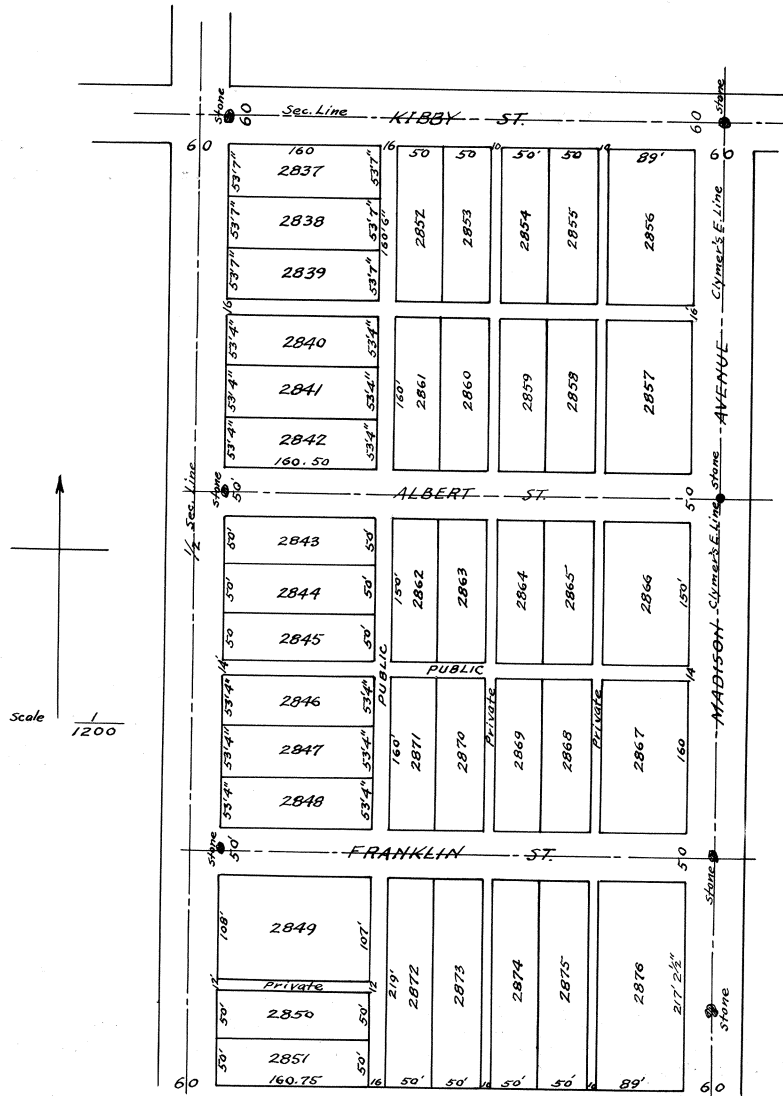
Morgan D. Davis
 Recorder.

We the undersigned owners acknowledge the above Platting to be for the purposes above designated,
 In Presence of) D. J. Cable
 M. D. Baker) M. R. Wyker
 M. B. Waldo)
 State of Ohio) Before me a Notary Public in and for said County personally appeared D. J. Cable and M. R. Wyker who acknowledged the execution and above platting to be their free act and deed for the purposes above
 Allen County) S. S. specified.
 Witness my hand and official seal this 15th day of November A. D. 1886.
 (Seal) M. D. Baker, Notary Public
 I hereby certify that the streets as laid down in the above Cable and Wyker Addition Correspond with those laid down on the Recorded Plats of the Platting Commission.
 Linn Ohio Dec. 4th 1886. R. H. Gemble
 City Civil Engineer
 Rec'd for Record Dec. 6th 1886
 Recorded Dec. 6th 1886. Wm. Timberlake, Recorder.

I hereby certify that the foregoing plat is correctly transcribed this 30th day of September, 1951.

Morgan N. Davis
 Recorder.

W.H.CLYMER'S ADDITION TO LIMA, OHIO.



FOR ORD. # 62-85 TO VACATE ALLEY BETWEEN LOTS
2866 THRU 2871 See DEED Vol. 674 pg 254-PLAT 16 pg 157

For deed conveying private alleys to the City of Lima see Deed Record Vol. 126, Page 27.

I hereby certify that the Streets laid down on this plat of W. H. Clymer's Addition to Lima Ohio, are in accordance with those laid down on the Plat of the Platting Commission on file in my office.
Lima Ohio April 4th 1897.

R. H. Gamble, City Civil Engineer.

I hereby certify that the foregoing plat is correctly transcribed this 30th day of September, 1951.

Morgan M. Davis
Recorder.

Description of W. H. Clymer's Addition to Lima Ohio
 Which is laid out on the N. W. Cor. of the N. E. 1/4 of sec. 6 T. 4 S. R. 7 E. Beginning at a point at the intersection of the center of Kibby Street and the center of Pine Street 125 ft. East of the N. W. Cor. of said N. E. 1/4 - thence east 540' - thence south 1007 ft. 2 1/2 inches. Thence west 540 ft. to center of Pine Street. Thence north to beginning. Containing 4 - acres. The size of all lots, width of all streets and alleys, and location of each monument are shown on the Plat. And I hereby certify that the foregoing plat correctly represents W. H. Clymer's Addition to Lima O.
 Lima Ohio Apr. 4th 1887. R. H. Gamble. Surveyor

Know All Men by these Presents
 That I, W. H. Clymer do hereby dedicate to the public, to be used for public highway purposes, all lands shown on the within plat as streets and alleys, and acknowledge the same to be my free act and deed. In Testimony Whereof, I have hereunto set my hand and seal this 4th day of April 1887.

W. H. Clymer (Seal)
 State of Ohio) S. S. Before me a Notary Public in and for said County, personally appeared the above named W. H. Clymer who acknowledged the signing and sealing of the above instrument to be his free act and deed, and County of Allen) that he was still satisfied therewith.

In Testimony Whereof, I have hereunto set my hand and official seal this 4th day of April 1887.
 (Seal) M. J. Sanford, Notary Public.

Signed in our presence and
 witnessed by us.)
 N. J. Sanford)
 Moses A. Hoagland.)

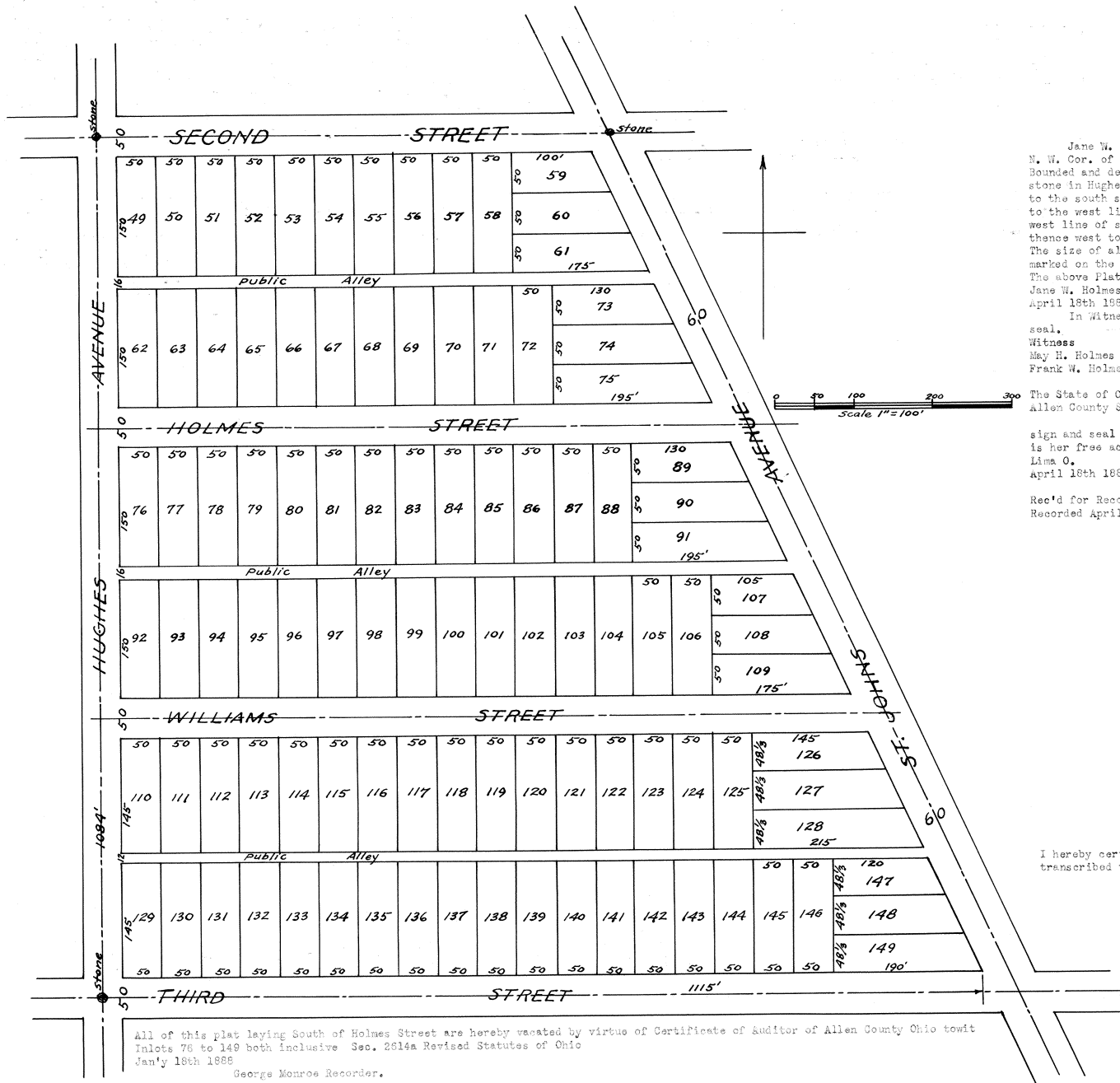
I hereby Certify that the within plat of W. H. Clymer's Addition was approved and accepted by the City Council of the City of Lima Ohio this 5th day of April 1887.
 S. F. Davis. City Clerk.

Rec'd for Record April 7th 1887
 Recorded April 11th 1887
 Wm. Timberlake
 Recorder.

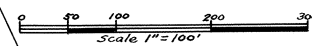
I hereby certify that the foregoing plat is correctly transcribed this 30th day of September, 1951

Morgan D. Davis
 Recorder.

JANE W. HOLMES
3RD. SUB-DIVISION
N.E. COR. S.E. 1/4 SEC. 6 T45. R7E.



Jane W. Holmes 3rd Subdivision occupies the N. W. Cor. of the S. E. 1/4 sec. 6 T. 4 S. R. 7 E. Bounded and described as follows: Beginning at a stone in Hughes Ave. at 2nd St. thence south 1108 ft. to the south side of 3rd St. Thence east 1115 ft. to the west line of St. Johns Road, thence N. W. along west line of said road to the south line of 2nd St., thence west to Hughes Ave. The size of all lots, the width of each St & alley are marked on the Plat. The above Plat and description correctly represents Jane W. Holmes 3rd subdivision. April 18th 1887. James Pillars Co. Sur. In Witness Whereof I have hereto set my hand and seal. Witness) Jane W. Holmes) May H. Holmes) Frank W. Holmes)



The State of Ohio Before me a Notary Public in and for Allen County S S. said Co. personally appeared Jane W. Holmes and acknowledged that she did sign and seal the foregoing instrument and that the same is her free act and deed. Lima O. Frank W. Holmes Notary Public, Allen County Ohio April 18th 1887. Rec'd for Record April 23d 1887 Recorded April 29th 1887 Wm. Timberlake, Recorder

I hereby certify that the foregoing plat is correctly transcribed this 30th day of September, 1951.

Morgan D. Davis
Recorder.

All of this plat laying South of Holmes Street are hereby vacated by virtue of Certificate of Auditor of Allen County Ohio to wit Inlots 76 to 149 both inclusive Sec. 2614a Revised Statutes of Ohio Jan'y 18th 1888 George Monroe Recorder.

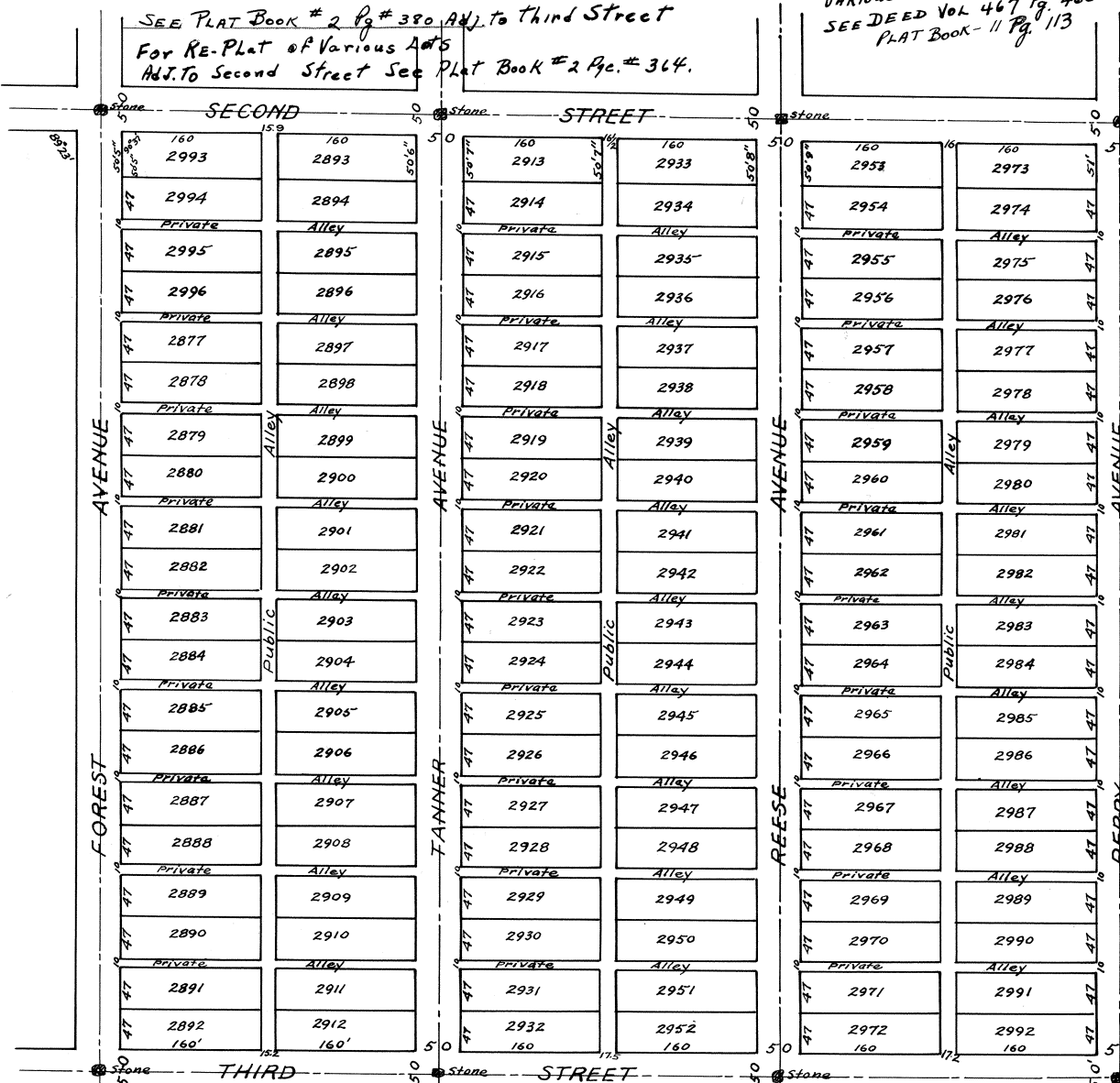
HUGHES 2ND ADDITION TO LIMA, OHIO

FOR ORDINANCE # 202-83 TO VACATE ALLEY
ADJ. TO LOT 2896 SEE DEED VOL. # 660 PAGE 557 103
PLAT BOOK 16 PAGE 97.

FOR RE-PLAT OF VARIOUS LOTS

SEE PLAT BOOK # 2 Pg # 380 ADJ. TO THIRD STREET
FOR RE-PLAT OF VARIOUS LOTS
ADJ. TO SECOND STREET SEE PLAT BOOK # 2 Pg. # 314.

FOR VACATION OF PT. ALLEY BETWEEN
VARIOUS LOTS RUNNING NORTH AND SOUTH
SEE DEED VOL 467 Pg. 466
PLAT BOOK - 11 Pg. 113



The foregoing Plat is hereby executed as and for the purpose of an addition to the City of Lima Allen County Ohio, to be known as Hughes Second Addition to said City. The numbers of lots, measurements, variations, size of lots, width of streets and alleys, and monuments are all marked on said plat and are hereby adopted and dedicated by the signers hereof who are the owners of the real estate upon which said plat is laid out, except the alleys running east and west which are marked "Private Alleys." These are intended solely for the use and benefit of the adjoining lots and for no other purpose, and are not dedicated to the public. Witness our hands and seals this 30th day of April A. D. 1887.

Charles M. Hughes (Seal)
Charlotte M. Hughes (Seal)

Executed in the presence of
Richard H. Hughes
C. M. Lamison

The State of Ohio) S. S. Before me a Notary Public in and for Allen County Ohio, personally appeared Charles M. Hughes and Charlotte M. Hughes who acknowledged the signing and seal of the foregoing instrument to be their free act and deed for the uses and purposes therein represented. In Testimony Whereof, I have hereto subscribed my name and affixed my official seal this 30th day of April 1887.
Charles M. Lamison
Notary Public Allen County Ohio

Hughes 2nd Addition to Lima O is laid out on the Central Part E 1/2 S. W. 1/4 Sec. 6 T4S. R7E. Allen Co. Ohio. Bounded and described as follows to-wit: Beginning at a stone in the center of Perry Avenue, which is also the east line of the said S. W. 1/4 Sec. 6 etc. 837 ft. south from the N. E. Cor. of said S. W. 1/4. Thence south on said east line S. W. 1/4, 1084 ft. to a stone at the center of Perry Avenue and Third St. Thence west along the center of Third St. and parallel with the north line of said S. W. 1/4 to a stone in the center of Third St. & Forest Avenue, 70 ft. east from the west line E. 1/2 of said S. W. 1/4. Thence north on center of Forest Avenue 1084 ft. to a stone in the center of Forest Avenue and Second Street, 74 ft. east from said west line E. 1/2 S. W. 1/4 etc. Thence east on center of Second St. and parallel with the north line of said S. W. 1/4 to the place of beginning. The size of each lot, width of each street and alley and the position of each monument, are all marked on the plat. I hereby certify the above plat and description to be a correct representation of Hughes 2nd Addition to the City of Lima O. Lima O. May 2nd 1887. R. H. Gamble. City Civil Eng.

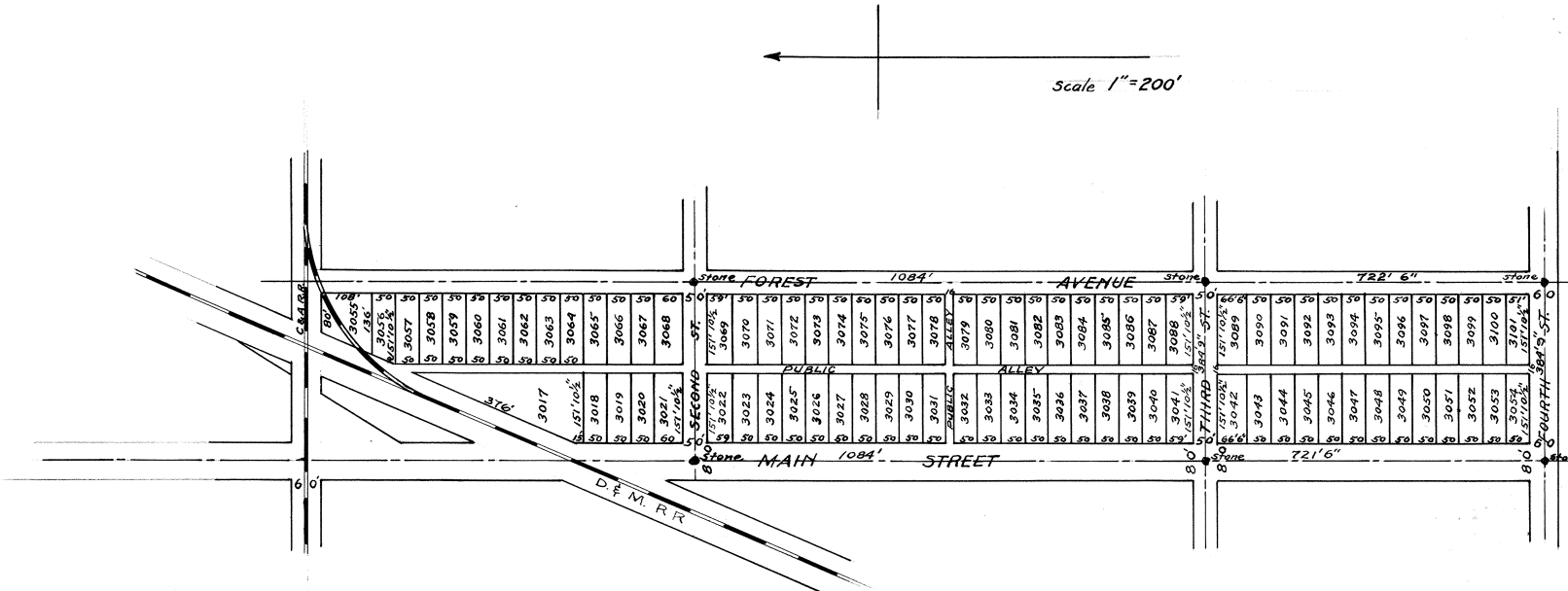
Clerks Office. Lima O. May 2/87.
This is to certify that the within plat was approved and accepted by the City Council of the City of Lima Ohio on the 2nd of May 1887.
E. F. Davis
City Clerk of said City.
Filed for Record. May 3rd 1887.
Recorded May 3d 1887.
Wm. Timberlake Recorder

I hereby certify that the foregoing plat is correctly transcribed this 30th day of September, 1951.

Morgan J. Davis
Recorder.

FOR ORDINANCE # 2-82 TO VACATE
PT ALLEY BETWEEN LOTS 2969 &
2989 SEE DEED VOL. # 643
PAGE # 380, PLAT BOOK # 16 PAGE 89.

MAP OF BRICE ADDITION TO LIMA, OHIO.



This add'n. is laid out on that part of the S. W. 1/4 of sec. 6, T 4 S. R 7 E. which lies between Main Street - D. & M. R. R. - C. & A. R. R. - Forest Avenue - and Fourth Street, or the south line of said section. The width of all streets and alleys The size of each lot, and the location of each monument are all shown on the map. I hereby certify the above to be a correct representation of Brice's Add'n. to the City of Lima Ohio. Lima Ohio May 2nd 1887. R. H. Gamble City Eng.

Know All Men by these Presents, That I, Herbert L. Brice, do hereby dedicate to the public for public Highway purposes, all grounds designated on the within Plat as streets and alleys, and acknowledged the same to be my free act and deed. In Testimony Whereof, I have hereunto set my hand and seal this 2nd day of May 1887.

Herbert L. Brice (Seal)
State of Ohio) S. Before me a Notary Public in and for said County, personally appeared the above named Herbert L. Brice, and acknowledged the signing and sealing of the above instrument and that the same was his free
County of Allen) act and deed, and that he is still satisfied therewith. In Testimony Whereof I have hereunto set my hand and the official seal of my office this 2nd day of May, 1887.

Clerk's Office. Lima Ohio May 2nd 1887.

This is to certify that the within plat was approved and accepted by the City Council of Lima Ohio on May the 2nd 1887.

E. F. Davis City Clerk

Received for Record May 3rd 1887.

Recorded May 5th 1887.

Wm. Timberlake Recorder Allen Co. Ohio

I hereby certify that the foregoing plat is correctly transcribed this 30th day of September, 1951.

Morgan H. Davis
Recorder.

Know All Men by these Presents, That I, Herbert L. Brice, do hereby dedicate to the public, for public Highway purposes, all grounds designated on the within Plat as streets and alleys - and acknowledged the same to be my free act and deed. In Testimony Whereof, I have hereunto set my hand and seal this 2nd day of May 1887.

Lima Ohio May 2, 1887. Herbert L. Brice (Seal)
State of Ohio) S. S. Before me a Notary Public in and for said county, personally appeared the above named Herbert L. Brice, and acknowledged the signing and sealing of the above instrument and that the same was his
County of Allen) free act and deed, and that he is still satisfied therewith. In Testimony Whereof I have hereunto set my hand and the official seal of my office this 2nd day of May, 1887.
(Seal) Frank E. Mead, Notary Public.

Clerk's Office Lima Ohio May 2nd 1887.
This is to certify that the within plat was approved & accepted by the City Council of Lima Ohio on May the 2nd 1887.

E. F. Davis City Clerk

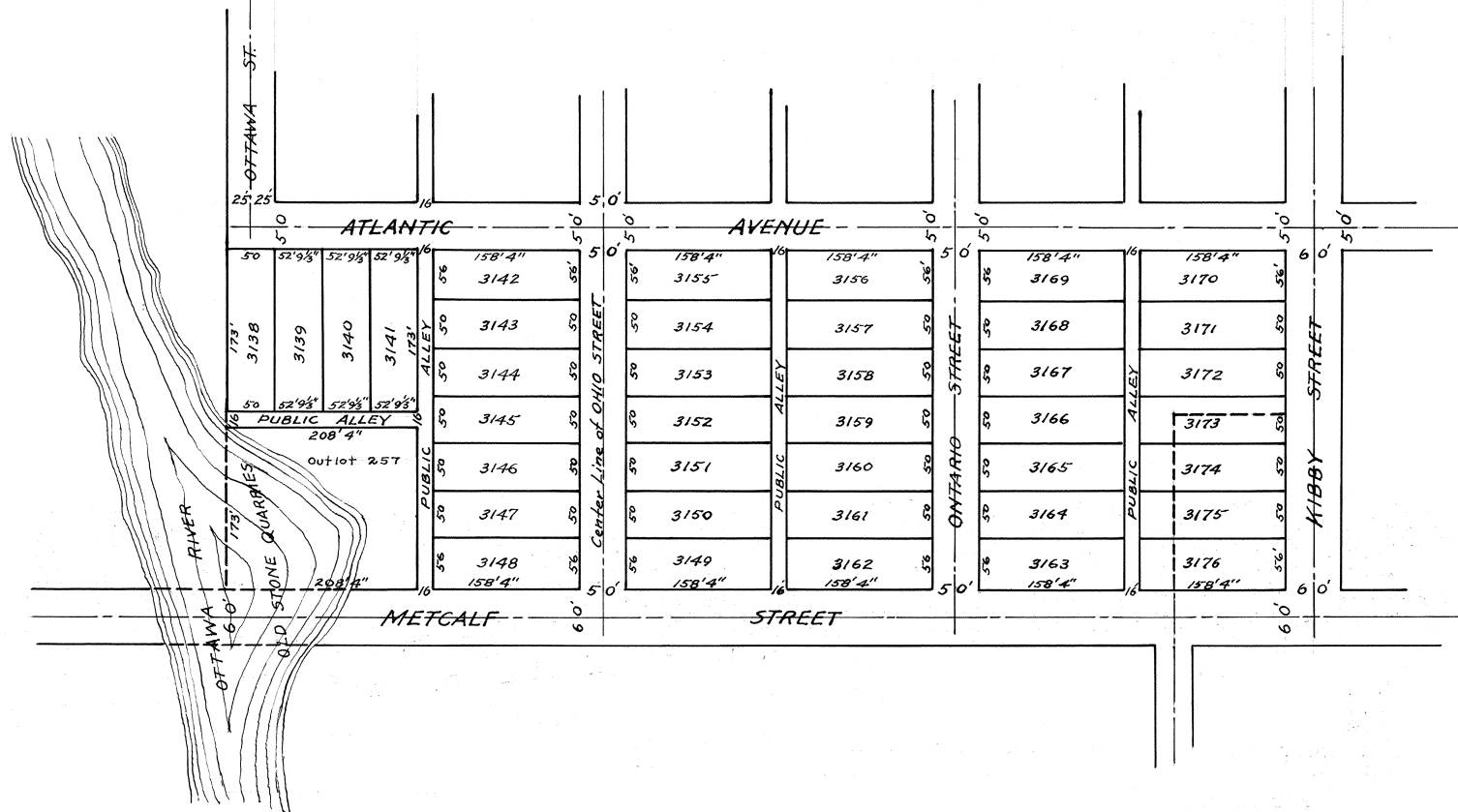
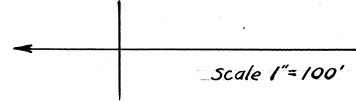
Received for Record May 3rd 1887.
Recorded May 5th 1887

Wm. Timberlake
Recorder Allen Co. Ohio

I hereby certify that the foregoing plat is correctly transcribed this 30th day of September, 1951.

Morgan N. Davis
Recorder.

MARTIN'S ADDITION TO LIMA, OHIO.



Martin's Addition to Lima Ohio is laid out on the southwest Cor. of the E. 1/2-S. 3. 1/4-Sec. 36-Town. 3, south. Range 6 East, 1st principal meridian, Allen Co. O. and on Outlot number 245 in Ashton's Addition of outlots.

The size of each lot, width of each Street and Alley are all marked on the plat. I certify the above to be a correct representation of Martin's Addition.

R. H. Gamble, City Engineer.

Know All Men by these presents: That I, A. C. Martin do hereby dedicate to the public for public highway purposes, all lands shown on the within plat as streets and alleys, and acknowledge the same to be my free act and deed. In Testimony Whereof, I have hereunto set my hand and seal this 14th day of May 1887.

A. C. Martin (Seal)

State of Ohio) Before me a Notary Public in and for said County, personally appeared the above named A. C. Martin who acknowledged the signing and sealing of the within instrument and that the same was his free act
Hamilton Co. S S.) and deed and that he is still satisfied therewith. In Testimony Whereof, I have hereunto set my hand and official seal this 14th day of May 1887.

(Seal)

Ernst Rehm Notary Public in and for Hamilton County Ohio.

City Clerks Office Lima Ohio May 16th 1887.

I hereby certify that the within plat was approved and accepted by the City Council of the City of Lima Ohio, on the 16th day of May A. D. 1887.

E. F. Davis. City Clerk of said City.

Rec'd for Record May 17th 1887

Recorded May 23d 1887.

Wm. Timberlake Recorder

I hereby certify that the foregoing plat is correctly transcribed this 30th day of September, 1951.

Morgan D. Davis
Recorder.

Know All Men by these presents, That I, A. C. Martin, do hereby dedicate to the public for public highway purposes, all lands shown on the within plat as streets and alleys, and acknowledge the same to be my free act and deed. In Testimony Whereof, I have hereunto set my hand and seal this 14th day of May 1887.

State of Ohio) Before me a Notary Public in and for said County, personally appeared the above named A. C. Martin who acknowledged the signing and sealing of the within instrument, and that the same was his free act
Hamilton Co. S S:) and deed. In Testimony Whereof, I have hereunto set my hand and official seal this 14th day of May 1887.
(Seal)

A. C. Martin (Seal)
Ernest Reim Notary Public
in and for Hamilton County Ohio.

City Clerks Office Lima Ohio May 16th 1887.
I hereby certify that the within plat was approved and accepted by the City Council of the City of Lima Ohio, on the 16th day of May A. D. 1887.

E. F. Davis
City Clerk of said City.

Rec'd for Record May 17th 1887
Recorded May 23d 1887.

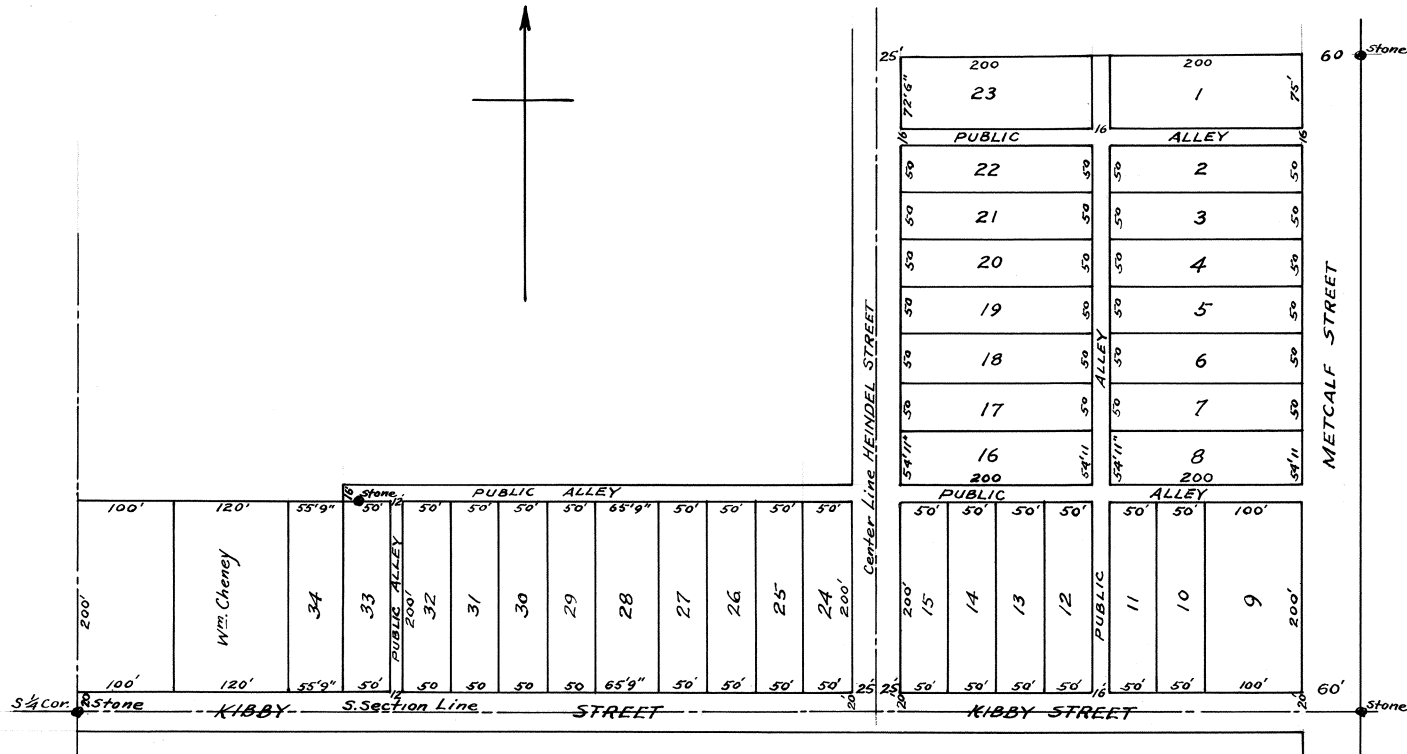
Wm. Timberlake Recorder

I hereby certify that the foregoing plat is correctly transcribed this 30th day of September, 1951.

Morgan D. Davis
Recorder.

PLAT of
STOCKTON SUB-DIVISION
 PART OF THE S½ OF THE W½ OF THE S.E. ¼
 OF SEC. 36 T.3 S.R. 6 E.

Scale 1"=100'



Description. R. G. and J. V. Stockton's Subdivision is laid out on the South part of the west half of S. E. 1/4 Sec. 36, Town. 3 South, Range 6 east of the 1st Principal Meridian Allen County Ohio, bounded and described as follows to-wit: Beginning at a stone at the S. E. Corner of said W. 1/2 S. E. 1/4. Thence west on Section line 1329 feet 8 inches to a stone at the S. W. cor. of said W. 1/2 S. E. 1/4. Thence North on West line of said 1/4 sec. 220 feet. Thence east parallel with south line of said section 275 feet and 9 inches. Thence North on a line parallel with east line of said W. 1/2 S. E. 1/4, 16 feet. Thence east on a line parallel with south line of said W. 1/2 S. E. 1/4 - 528 feet and two inches. Thence north parallel with east line of said W. 1/2 S. E. 1/4 four hundred and forty three (443) feet and 5 inches. Thence east parallel with south line of said W. 1/2 S. E. 1/4, 528 feet to east line of said W. 1/2 S. E. 1/4. Thence south on east line of said W. 1/2 S. E. 1/4, 681 feet and 11 inches to place of beginning. Containing 12 43/100 acres more or less. I hereby certify the above to be a correct description of Stockton's Subdivision, and that the same is outside the Corporation of the City of Lima Ohio. R. H. Gamble, City Engineer
 Lima O. September 22nd 1887. per L. F. Huntoon

Know all Men by these Presents That we, Robert G. Stockton and John V. Stockton proprietors of the ground represented by this Map of Stockton's Subdivision of a part of the South half of the west half of the southeast quarter of section thirty six (36) in township number three (3) south, Range six (6) east in Allen County, Ohio, do hereby acknowledge the said Subdivision, with the Streets and Alleys thereon shown, to be our free act and deed for the purposes therein indicated and set forth. In Testimony Whereof, We have hereunto set our hands this 28th day of September A. D. 1887. Robert G. Stockton
 John V. Stockton

The State of Ohio) Before me, a Notary Public in and for said County personally came Robert G. Stockton, who acknowledged that he did sign the foregoing instrument and that the same is his free act and deed. In Testimony Allen County S. S.) Whereof, I hereunto set my hand and official seal this 28th day of September A. D. 1887. (Seal) L. H. Cunningham
 The State of Pennsylvania) Before me a Notary Public in and for said County, personally came John V. Stockton and acknowledged that he did sign the foregoing instrument and that the same is his free act and deed. In Testimony Mercer County S. S.) mony Whereof, I hereunto set my hand and official seal this 28th day of September A. D. 1887. (Seal) H. H. Zeigler, Notary Public

Know All Men by these Presents: That I, D. J. Cable, proprietor of Lots numbers eleven, Twelve, Thirteen, Fourteen & Fifteen in Stockton's Subdivision of the South half of the west half of the Southeast quarter of Section thirty six, Town. three South Range six east, in Allen County Ohio do hereby acknowledge the said subdivision with the streets and alleys thereon shown, to be my free act and deed for the purposes therein named, and set forth. In Testimony Whereof, I have hereunto set my hand and seal this 15th day of October A. D. 1887. D. J. Cable
 The State of Ohio) Before me a Notary Public in and for said County and State, personally came D. J. Cable, who acknowledged that he did sign the foregoing instrument. And that the same is his free act and deed. In Testimony Allen County S. S.) mony Whereof, I have hereunto affixed my hand and official seal this 15th day of October A. D. 1887. (Seal) Alf B. Crall, Notary Public

Received for Record October 15th 1887.
 Recorded October 20th 1887.

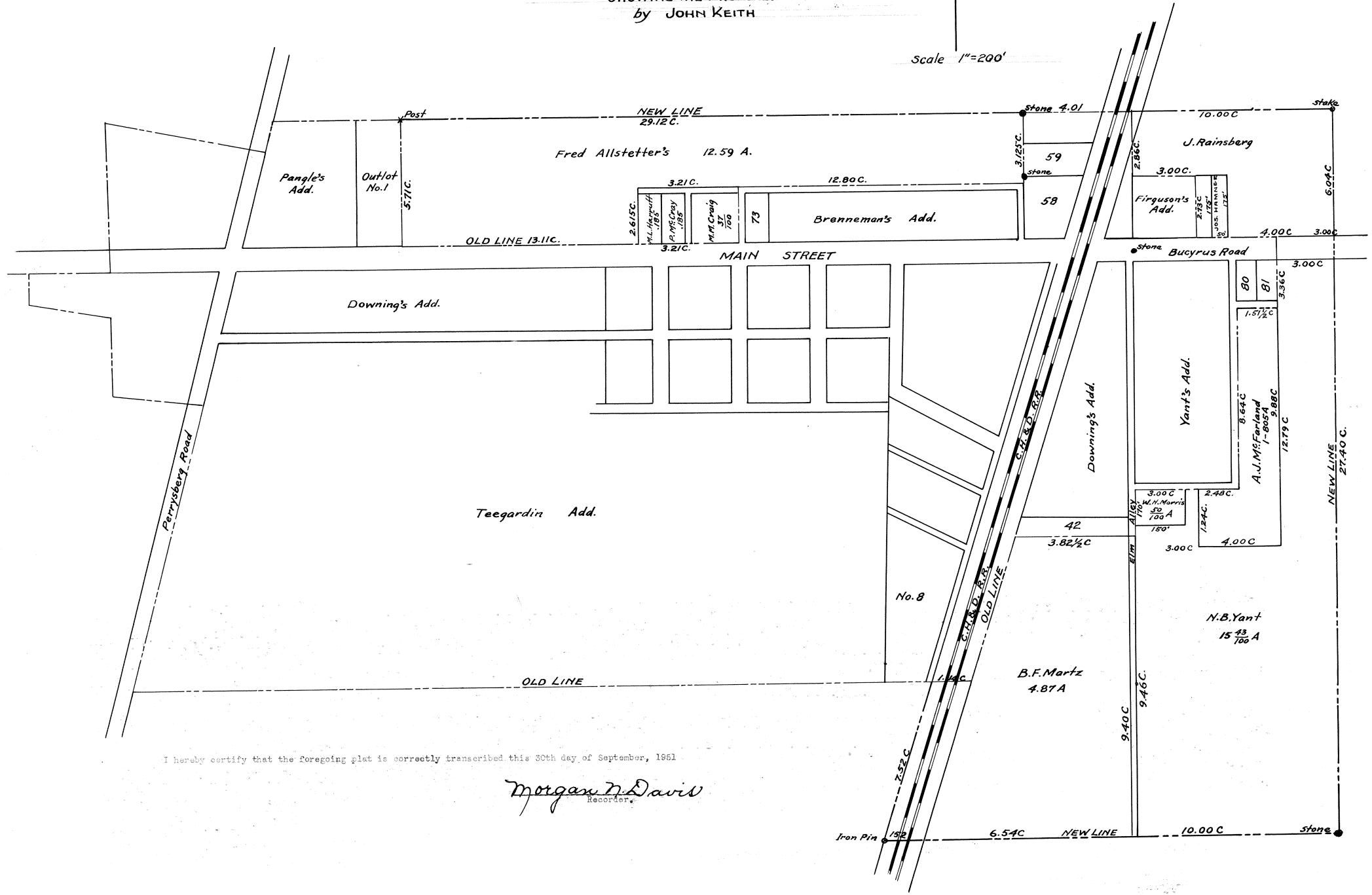
Wm. Timberlake Recorder.

I hereby certify that the foregoing plat is correctly transcribed this 30th day of September, 1951.

Morgan D. Davis
 Recorder.

PLAT OF VILLAGE OF CAIRO ALLEN COUNTY, O. SHOWING THE PROPOSED ANNEXATION by JOHN KEITH

Scale 1"=200'



I hereby certify that the foregoing plat is correctly transcribed this 30th day of September, 1961

Morgan D. Davis Recorder

Iron Pin 152 6.54C NEW LINE 10.00C stone

Ordinance No. 14. October 4 A. D. 1886. To Provide for the Extension of Cairo Corporation
 1st. Be it ordained by the Common Council of the Incorporated Village of Cairo, Allen County Ohio. That the limits of said Incorporated Village be extended so as to include the following described territory.
 2nd. Beginning at the Northeast corner of outlot no. One (1) in Pangle's Addition to the Incorporated Village of Cairo, Allen County Ohio. Thence due east to the East line of John E. Rainsberg. Thence due south to the line between Noah B. Yant and Jacob Hart (better known as the old Bowsher tract.) Thence west to the west line of Dayton and Michigan Rail Road. Thence north to intersect the south line of the corporation of the Village of Cairo Allen County Ohio.
 3rd. The extension Committee are hereby authorized and empowered to prosecute said extension to its full completion.
 4th. This Ordinance to take effect and be in full force from and after the passage and publication according to law.

Andrew J. McFarland
 Corporation Clerk (Clerk's Seal)
 At a regular meeting of the Council October (4th) fourth A. D. 1886, On motion of Smith and Solomon that the rules of the three (3) days regular reading of Ordinance fourteen (14) be suspended and that it have its three readings and pass at this meeting. Vote on same was (Wm. Johnson yes; Jabe Smith yes; John F. Edwards yes; R. H. Hughes yes; and William Solomon yes; Motion carried by a full yea vote.
 H. G. Smith. Mayor (Seal)
 N. M. Johnson. Clerk pro tem. (Seal)

Certificate of Publication
 I do hereby certify that publication of the Ordinance to provide for the extension of Cairo Corporation of Cairo Allen County Ohio, and known as ordinance Number fourteen (14) was made according to law, by posting up of five copies thereof, at the following named places, within the limits of the incorporated Village of Cairo Allen County Ohio. There being no Newspaper Publisher therein, To-wit: One (1) Copy at Middlestetter and Breneman's Meat Shop, One (1) Copy at Mamma's Restaurant, One (1) Copy at Huston Hardware Store, One (1) Copy at Hughes Black Smith Shop, and One (1) Copy at Turners Cabinet Shop. All for the period of fifteen (15) days. Commencing on the twenty seventh day of October A. D. 1886 and continuing for the entire portion of each and every day thereafter up to and including the tenth (10) day of November A. D. 1886.
 (Seal) A. J. McFarland, Corporation Clerk of Cairo Allen County Ohio.

Petition for Annexation (or extension)
 The Honorable County Commissioners of Allen County Ohio. Gentlemen:- Whereas the undersigned Petitioners to your Honorable Board represent as follows: That they are inhabitants of and residents of the Incorporated village of Cairo, Allen County, Ohio, adjacent to the proposed annexation territory as per ordinance Number fourteen (14) as passed by the Council of the Incorporated Village of Cairo, Allen County, Ohio, October fourth (4th) A. D. 1886. That the limits of said Incorporated Village be extended so as to include the described territory below with the power of the extension Committee (Jabe Smith and William Solomon) said Council and petitioners Agents to prosecute said extension to its full completion And which was published in accordance with the law as the law directs as follows:-Commencing at the Northeast corner of outlot number one (1) in Pangle's Addition to the Corporate Village of Cairo, Allen County Ohio, in the southwest quarter (1/4) of section number twenty nine (29) Township two (2) South Range number seven (7) East. Thence from said point due East in the South part of the said Southwest and Southeast quarter (1/4) of section number twenty nine (29) to the Southeast line of John E. Rainsberg and Southwest line of Robert H. Downing. Thence from said point due South on said line between John E. Rainsberg and Robert H. Downing in the Southwest quarter (1/4) of section number twenty nine (29). Thence across the Bucyrus Road into the land of Noah B. Yant in the Northwest part of the northwest quarter (1/4) of the Northeast quarter (1/4) of section number thirty two (32) still due South on said line to the line running due East and West between Noah B. Yant and Jacob Hart. (Better known as the Bowsher or Walts land). Thence from said point on said line due West in the Northeast quarter (1/4) of section number thirty two (32) to the West line of Dayton & Michigan Railroad in the Southeast quarter of the Northwest 1/4 of section number thirty two (32). Thence from said point a northeasterly course parallel with the Dayton and Michigan Railroad in the Southwest 1/4 of the Northwest 1/4 of section number thirty two (32) ***

Names of Petitioners	Names of Petitioners	Names of Petitioners	Names of Petitioners
J. W. Kilgore)	R. M. Harpster	Joseph Bird	D. D. Breneman
Wm. Solomon)	Henry Armlung	Alfred Snyder	H. G. Smith (Ex-Mayor)
Jabes Smith) Council-	Isaac L. Martin	Wm. H. Morris	Thos. J. Martz
N. M. Johnson) men	Anthony X (his mark) Saughman	J. S. Clippinger Dr.	Frank M. Snyder
R. H. Hughes)	Frank Ewing M. D.	A. B. Harpster	Lewis Fisher
John P. Edwards)	W. W. Reeder	David Earnst	Israel Williams
A. M. Fasig	Frank C. Middlestetter	John Twiner	Jacob Harpster
D. H. Hughes	Horace G. Corns	Silas Craig	Joseph H. Miller
Samuel Stepleton	Philip Steiger	Jonas Sherer	Fredrick Allstetter

A. J. McFarland, Clerk of Corporation

At the Council Meeting of February 28th A. D. 1887
 H. G. Smith, Mayor, And Council Elected J. W. Kilgore (one of the Council) to take charge of the Petition (As the former Committeeman, Jabes Smith, time expires April 1887) and place it on file with the County Auditor and Commissioners of Allen County Ohio at their regular session March 1887. And to act as agent for Council and above Petitioners.

H. G. Smith Chairman (Seal) A. J. McFarland Clerk of Corporation (Seal)
 J. W. Kilgore Agent for Extension and Councilman.

I hereby Certify that I filed said Petition with the Commissioners and Auditor of Allen County, Ohio at their regular session March 7th A. D. 1887. J. W. Kilgore Agent for Extension and Councilman.
 Lima Ohio March 7th 1887)
 The Commissioners met this day in Regular Session pursuant to law. Members present J. A. States, Alex Shenk, and A. Crider, and W. D. Poling County Auditor and Clerk of the Board. A Petition signed by J. W. Kilgore and others, Inhabitants of the Incorporated Village of Cairo Allen County, Ohio, praying for an extension of the territory of said Incorporated Village being presented. The Board of Commissioners ordered that said petition be filed in the Auditor's Office, And fixed the tenth (10) day of May A. D. 1887 at 10 o'clock A. M. of said day, at the Auditors Office, as the time and place for hearing the Petition and ordered that the same be communicated to Jabes Smith and William Solomon, Agents of the Petitioners. The Board Adjourned.

Attest J. A. States President of Board of Commissioners.
 W. D. Poling Auditor.

Notice
 J. W. Kilgore and William Solomon Agents says that they did publish in the Allen County Democrat and poster in the proposed territory to be annexed to Cairo Corporation Allen County Ohio, six Weeks prior to the session of the Board of County Commissioners May tenth A. D. 1887 - That a petition was filed with the Commissioners of Allen County O. at their March session March 7th 1887 - praying for the Corporation which will be heard on the tenth (10) day of May A. D. 1887 as follows: Beginning at the Northeast Corner of Outlot No. 1 in Pangle's Addition. Thence due East to the East line of John E. Rainsberg. Thence due South to the line between Noah B. Yant and Jacob Hart (Better known as the old Bowsher tract) Thence due West to the West line of Dayton & Michigan Railroad. Thence North to intarsect the south line of the Corporation of the Village of Cairo Allen County Ohio.
 Signed (J. W. Kilgore
 (and Wm. Solomon

Auditor's Office Allen County)
 Lima, O. May tenth (10) 1887)
 The Board of Commissioners of Allen County met this day in Special Session members present J. A. States, Alex Shenk, and A. Crider, and W. D. Poling County Auditor and Clerk of the Board. This being the day and the hour fixed by the Board of Commissioners for the hearing on the above styled matter and the Board being fully advised in the premises do find upon hearing that the petition contains all the matters required, that its statements are true, that the limits of the territory sought to be annexed are accurately described and are not unnecessarily large or small, that the map or plat is accurate, that the persons whose names are subscribed to the petition are electors residing within the proposed corporate limits, that notice has been given as required by law, and that there are no objections filed.
 On motion of Alex Shenk, seconded by A. Crider, the Board granted the prayer of the Petition. J. A. States and Alex Shenk voting Yes and A. Crider voting No. The Board ordered that an entry of all their orders and proceedings in relation to such extension be placed on their Journal and that a certified transcript thereof and the accompanying map or plat and petition be sent to the Clerk of said Village of Cairo. I certify the foregoing to be a true copy of the proceedings of the Commissioners in the matter of the extension of the Corporate limits of the said Village of Cairo, Allen County, Ohio, as appears on their Journal.
 W. D. Poling Auditor Allen County Ohio.

Survey
 The following is a description of the Outside boundary line of the proposed territory to be annexed to the Village of Cairo, Allen County Ohio, To-wit:-1st. Beginning at the Northeast corner of outlot One (1) in Pangle's Addition to the Village of Cairo, in the south part of the southwest quarter of section Twenty nine (29) Township two (2) south - Range seven (7) east in Allen County, Ohio. Thence east on lands of Fred Alstetter, Twenty nine (29) chains and twelve (12) links to a stake on the old corporation line, eighty three (83) feet North from the Northwest corner of lot fifty nine (59) in Brenemans Addition to Cairo. Thence east on the old corporation line four (4) chains and one (1) link to the east line of the southwest quarter of the above described section twenty nine (29). Thence east ten (10) chains on the lands of John E. Rainsberg. Thence south six (6) chains and four (4) links to the center of the Bucyrus Road and south line of the above described section twenty nine (29). Thence south in the northeast quarter of section thirty two (32), Township two (2) south of Range seven (7) east in Allen County, Ohio, on the lands of N. B. Yant, Twenty seven (27) chains and forty (40) links to a stone and stake. Thence west ten (10) chains to the west line of the Northeast quarter of the above described section thirty two (32). Thence west on the lands of B. F. Martz six (6) chains and seventy eight (78) links to the east line of the C. H. & D. R. R. Thence west one (1) chain and fifty two (52) links to an Iron Coupling pin on the west line of the C. H. & D. R. R. lands. Thence Northeasterly along the west line of the C. H. & D. R. R. lands, seven (7) chains and fifty two (52) links to the point where the old corporation line crosses the west line of the C. H. & D. R. R. lands and terminate. 2nd. The following is a description of the inside boundary line of proposed territory to be annexed to the present Corporation of said Village to-wit: Beginning at the Northeast corner of outlot One (1) in Pangle's Addition to Cairo in the south part of the southwest quarter section twenty nine (29) township two (2) south Range seven (7) east in Allen County Ohio. Thence

I hereby certify that the foregoing plat is correctly transcribed this 30th day of September, 1951.
 Morgan D. Davis
 Recorder.

south five (5) chains and seventy one and four tenths (71.4) links to the North line of Main Street, sixteen (16) chains and thirty two (32) links to a point twelve (12) feet west of the southwest corner of lot seventy three (73) in Brennemans Addition to Cairo. Thence north two (2) chains and forty five (45) links. Thence east twelve (12) chains and eighty (80) links to the west line of lot fifty eight (58) in Brennemans Addition to Cairo. Thence north three (3) chains and twelve and one half (12 1/2) links. Thence east four (4) chains and one (1) link to the east line of the southwest quarter of the above described section twenty nine (29) Thence south on said line two (2) chains and eighty six (86) links. Thence east three (3) chains. Thence south two (2) chains and seventy three (73) links to the north line of Main Street. Thence east along the North line of Main Street, four (4) chains. Thence south three (3) chains and thirty six (36) links to the southeast corner of lot eighty one in Yants Addition to Cairo in the Northwest part of the Northeast quarter of section thirty two in township two (2), South Range seven (7) east in Allen County, Ohio. Thence west one (1) chain and fifty one and one half (51 1/2) links. Thence south eight (8) chains and sixty four (64) links. Thence west five (5) chains and forty eight and one half (48 1/2) links. Thence south two (2) chains and forty five (45) links to a point sixteen (16) feet east from the southeast corner of lot No. forty two (42) in James Downings Addition to Cairo. Thence west three chains and eighty two (82) links to the east line of the C. H. and D. R. R. lands. Thence southwesterly with the east line of the C. H. & D. R. R. lands to a point east from the southeast corner of lot eight (8) in Teegarden's Addition to Cairo. Thence west with the old corporation line to the west line of the C. H. and D. R. R. Lands and terminate. 3rd The following is a description of each separate lot and parcel of land embraced within the proposed extension of the Corporation of Cairo, Allen County, Ohio, to-wit: Fred Allstetter part of the south part of the southwest quarter of section twenty nine (29) Township two (2) South Range Seven (7) East in Allen County, Ohio. Bounded and described as follows to-wit: Beginning at the Northeast corner of outlet One (1) in Fangles Addition to Cairo. Thence east twenty nine (29) chains and twelve (12) links to a point eighty three (83) feet north from the Northwest corner of lot fifty nine (59) in Brennemans Addition to Cairo. Thence south three (3) chains and twelve and one half (12 1/2) links. Thence west sixteen (16) chains and one (1) link. Thence south two (2) chains and forty five links to the north line of Main Street. Thence west along the North line of Main St. Thirteen (13) chains and eleven (11) links to the southeast corner of outlet one (1) in Fangles Addition to Cairo. Thence north five (5) chains and seventy one and one half (71 1/2) links to the place of beginning. Containing twelve and fifty one (51) hundredths acres of land. Mary McCraig, a parcel of land in the south part of the southwest quarter of section twenty nine (29) Township two (2) South Range seven (7) east in Allen County Ohio. Bounded as follows: Beginning at a point twelve (12) feet west of the southwest corner of lot seventy three (73) in Brennemans Addition to Cairo. Thence west one hundred (100) feet. Thence east one hundred (100) feet, thence south one hundred and fifty (150) feet. Thence east one hundred (100) feet, to the place of beginning. Containing thirty seven (37) hundredths of one (1) acre of land. F. McCray. A parcel of land in the southwest quarter of section twenty nine (29) in township two (2) south of Range seven (7) east, in Allen County, Ohio, and bounded as follows: Beginning at a point one hundred and twenty four (124) feet west of the southwest corner of lot seventy three (73) in Brennemans Addition to Cairo, thence west fifty (50) feet, thence north one hundred and fifty feet (150) feet. Thence east fifty (50) feet. Thence south one hundred and fifty (150) feet to the place of beginning. Containing one hundred and eighty five (185) thousandths of one acre of land. Michael L. Harruff. A parcel of land in the south part of the southwest quarter of section twenty nine (29) township two (2) south-Range seven (7) east and bounded as follows to-wit: Commencing at a point one hundred and seventy four (174) feet west from the southwest corner of lot seventy three (73) in Brennemans Addition to Cairo, Thence west fifty (50) feet, thence north one hundred and fifty (150) feet, thence east fifty (50) feet. Thence south one hundred and fifty (150) feet to the place of beginning. Containing one hundred and eighty five (185) thousandths of one (1) acre of land. John E. Rainsberg. A part of the Southwest part of the southeast quarter of section twenty nine (29) township two (2) south-Range seven (7) east, in Allen County, Ohio, and bounded and described as follows to-wit: Commencing at a point three (3) chains and eighteen (18) links north from the southwest corner of the above described southeast quarter of section twenty nine (29). Thence north two (2) chains and eighty six (86) links. Thence east ten (10) chains to the northeast corner of the proposed corporation. Thence south six (6) chains and four (4) links to the center of the Bucyrus Road. Thence west three (3) chains to the old corporation line, thence north forty five (45) links to the north line of the Bucyrus Road. Thence west four (4) chains, Thence north two (2) chains and seventy three (73) links. Thence west three (3) chains to the place of beginning. Containing four and seventy seven (4.77) hundredths acres of land. A. J. McFarland, a parcel of land in the northwest part of the northeast quarter of section thirty two (32) township two (2) south-Range seven (7) east in Allen County, Ohio, and bounded and described as follows: to-wit: Beginning at a point twelve feet south from the southeast corner of lot eighty one (81) in Yants Addition to Cairo. Thence south nine (9) chains and eighty eight (88) links. Thence west four (4) chains. Thence north one (1) chain and twenty four (24) links to the old corporation line. Thence east two (2) chains and forty eight and one half (48 1/2) links. Thence north eight (8) chains and sixty four (64) links. Thence east one (1) chain and fifty one and one half (51 1/2) links to the place of beginning. Containing one and eight hundred and five (1.805) thousandths acres of land. William H. Morris, A parcel of land west part of the Northeast quarter of section thirty two (32) township two (2) south-Range seven (7) east, bounded and described as follows: to-wit: Beginning at a point twelve (12) feet south of the southwest corner of lot eighty nine (89) in Yants Addition to Cairo. Thence south one hundred and seventy one (171) feet. Thence east one hundred and fifty (150) feet. Thence north one hundred and seventy one (171) feet to old corporation line, thence west one hundred and fifty (150) feet, to the place of beginning. Containing fifty nine hundredths (59/100) of an acre of land. N. B. Yant a part of the Northwest part of the Northeast quarter of section thirty two (32) township two (2) South-Range seven (7) east in Allen County Ohio and Bounded and described as follows to-wit: Beginning at a point in the center of the Bucyrus Road, seven (7) chains east of the Northwest corner of the Northeast quarter of the above described section thirty two (32) Thence east three (3) chains. Thence south twenty seven (27) chains and forty (40) links to the southeast corner of the proposed corporation. Thence west ten (10) chains to the west line of the above described quarter section. Thence north nine (9) chains and forty six (46) links. Thence east three (3) chains. Thence south one (1) chain and twenty four (24) links. Thence east four (4) chains. Thence north twelve (12) chains and seventy nine (79) links to the place of beginning. Containing fifteen and forty three hundredths (15.43) acres of land. B. F. Martz A part of the east side of the Northwest quarter of section thirty two (32) Township two (2) South Range seven (7) east in Allen County Ohio and bounded and described as follows to-wit: Beginning at the southwest corner of lot forty two (42) in Downings Addition to Cairo. Thence east three (3) chains and eighty two and one half (82 1/2) links. Thence south nine (9) chains and forty (40) links to the south line of the proposed corporation. Thence west six (6) chains and fifty four (54) links to the east line of the C. H. & D. R. R. lands. Thence following said east line Northeastwardly to the place of beginning containing four and eighty seven hundredths (4.87) acres of land. C. H. & D. R. R. Company. A parcel of land in the east side of the northwest quarter of section thirty two (32) township two (2) south-Range seven (7) east, in Allen County Ohio, and described as follows, to-wit: Beginning at the point on the west line of the C. H. & D. R. R. lands where the old corporation line crosses said west line of the R. R. lands east from the southeast corner of lot eight (8) in Teegarden Addition to Cairo. Thence east on the old corporation line to the east line of the C. H. & D. R. R. lands. Thence southeasterly with the east line of the R. R. lands seven (7) chains and fifty two (52) links. Thence west one (1) chain and fifty two (52) links to the west line of the R. R. Lands. Thence northeasterly with the west line of the C. H. & D. R. R. lands seven (7) chains and fifty two (52) links to the place of beginning. Containing one and fourteen hundredths (1.14) acres of land.

Proceedings of Council Aug. 1st 1887, in Regular Session

Resolved by the Common Council of the Incorporated village of Cairo, Allen County, Ohio. That we accept the Petition and the Plat (drawn by the Clerk) of the Annexation Granted by the County Commissioners May tenth (10), 1887 and the same placed on file as the law directs. Vote on same was J. W. Kilgore Yes; R. H. Hughes Yes; Wm. Solomon Yes and W. S. Bowers Yes. Also--Dec. 17 A. D. 1887- On Motion of Hughes and Bowers that the plat and description drawn by John Keeth Engineer, showing the proposed annexation to the Village of Cairo Allen County, Ohio, be accepted. Vote on same was W. S. Bowers; Yes, Samuel Stepleton Yes; R. H. Hughes Yes; William Solomon Yes; Motion Prevailed.

A. J. McFarland (Seal)
Clerk of Corporation of Cairo Allen County, Ohio
Certificate to Transcript
Corporation Clerk's Office, Cairo Allen County Ohio
December twentieth (20th) 1887

J. W. Swick Mayor. (Seal)

I, Andrew J. McFarland, Clerk of Corporation of Cairo Allen County, Ohio, do hereby certify that the foregoing is a full and complete transcript of the Proceedings of the Council of Cairo Corporation of Cairo, and the County Commissioners of Allen County Ohio in Reference to the annexation to Cairo Corporation by Ordinance, resolutions, Certificates and prayer of the Petitioners of J. W. Kilgore and others and the plat thereof. Given under my official signature this twentieth 20th day of December A. D. 1887.

(Seal) A. J. McFarland, Clerk of Corporation of Cairo Allen County Ohio

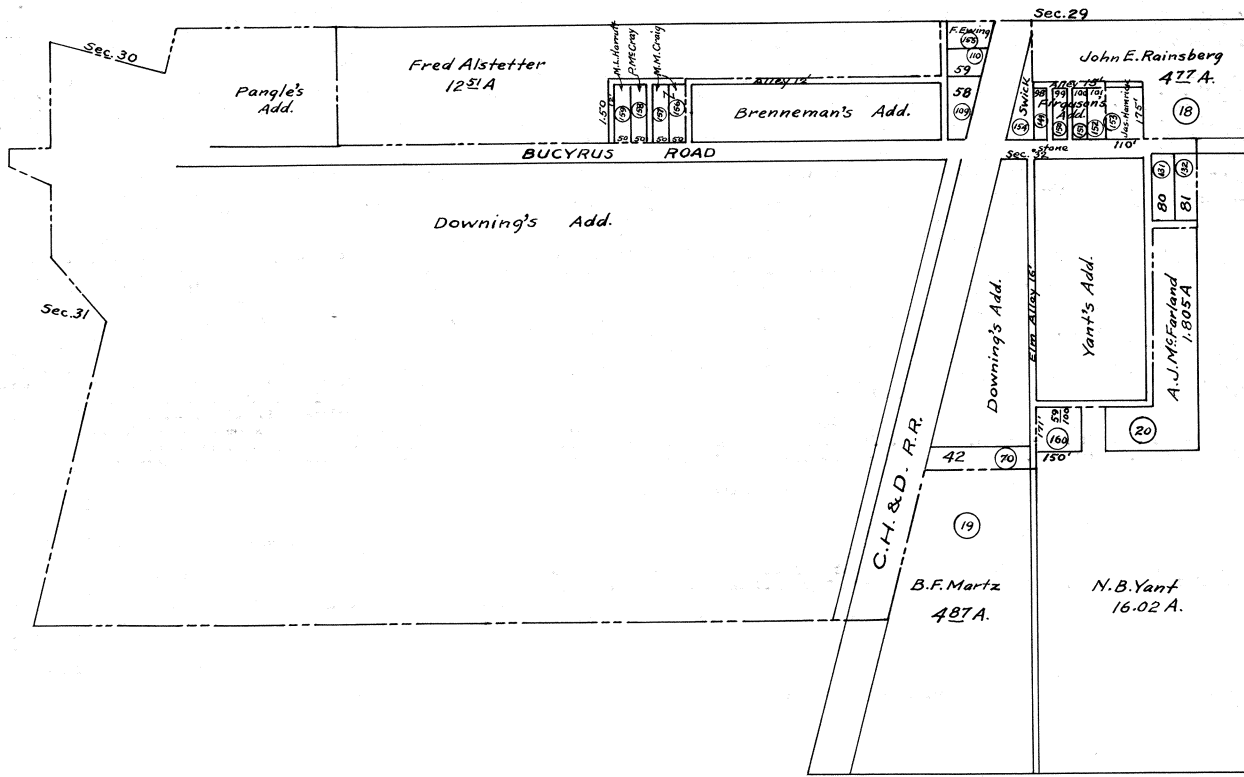
Rec'd for Record Dec. 28th 1887
Recorded Dec. 30th 1887

Wm. Timberlake Recorder.

I hereby certify that the foregoing plat is correctly transcribed this 30th day of September, 1951.

Morgan D. Davis
Recorder.

(See Old Plat Book #1 - Page 55)



New numbers are in Circles

First annexation addition of Inlots and Outlots to Caire Allen Co. Ohio of James Hamrick, Mary E. Swick, Frank Ewing, Mary M. Craig, P. McCray, Michael L. Herruff and Wm. H. Morris, and John E. Rainsberg, A. J. McFarland and Benj. F. Martz
 Rec'd for record March 10th 1888.
 Recorded March 14th 1888.
 George Monroe Recorder.

I hereby certify that the foregoing plat is correctly transcribed this 30th day of September, 1881.

Morgan D. Davis
 Recorder.

First Addition

First Addition in First annexation to the Incorporated Village of Cairo, Allen Co. Ohio laid out by the undersigned in Sections Numbers twenty nine (29) and thirty two (32) Township two (2) South of Range seven (7) East, in Allen County Ohio.

Inlots--In Lot numbered 153 is 140 feet front and 175 feet deep, 198 feet east of the southwest corner of the southeast quarter of Sec. 29, owned by James Hamrick and Barbara Ann Hamrick. In Lot Numbered 154 is all that part east and north on the east side of the C. H. & D. R. R. in the southeast corner of the southwest quarter of Section 29 owned by Mary E. Swick. In Lot numbered 155 is a piece of land north of In Lot No. 59 old and 110 new number in Brennemans Add. bounded as follows: going north from the northwest corner of above lot, No's 59 & 110 - eighty three (83) feet East to the C. H. & D. R. R. South along said R. R. West to the place of going north in the southeast corner of the southwest quarter of Sec. 29. Owned by Frank Ewing. In Lots Numbered 156 and 157 each 50 feet front and 150 feet deep, in the south part of the southwest quarter of Sec. 29, owned by Mary M. Craig. In Lot numbered 158 - 50 feet front and 150 feet deep in the southwest quarter of Sec. 29 owned by Poleina McCray. In Lot numbered 159 - 50 feet front and 150 feet deep in the southwest quarter of Sec. 29, owned by Michael L. Harruff. And in Lot numbered 160 - 150 feet by 171 feet in the northeast quarter of sec. 32, owned by William H. Morris.

Out Lots--also Out Lots Numbered 18 a part of the southwest part of the southeast quarter of Sec. No. 29 Town two (2) South range seven (7) east as described in the plat owned by John E. Rainsberg. Containing four and 27/100 Acres of land. Out lot Numbered 19, a part of the east side of the northwest quarter of Sec. No. 32 Town. two (2) South Range seven (7) east as described in the plat. Containing four and 87/100 acres of land owned by Benj. F. Martz. Out Lot Numbered 20, a parcel of land in the northwest part of the northeast quarter of Sec. 32 Township two (2) South range seven (7) east. Containing one and 805/1000 acres of land, owned by A. J. McFarland. All of the above described in the Survey Plat and description of notes given by John Keeth Engineer of the annexation to the Village of Cairo, Allen County Ohio, Dec. 7th 1887. The size of all the Lots is marked on the Plat and description. All alleys are 12 feet wide, except the alley in Fergusons Add. which is 15 feet wide. All Alleys are donated as public highways. We the said undersigned proprietors request that the same was made at our instance and request that your honorable body of Council of the Incorporated Village of Cairo, Allen County Ohio will accept (as per order of C. D. Crites Deputy Auditor) and admit the same as platted in the annexation. Surveyed by John Keeth Engineer and numbered by the Clerk of the Corporation - as Inlots and outlots following Consecutively the numbers made by order of the Council by ordinance. And Revised Statutes of Ohio. And that the same be admitted to Record according to Law in such cases made and provided for. In Testimony Whereof We have hereunto set our hands and seals this Second (2nd) day of March A. D. 1888.

Owners of the Inlots:

James Hamrick (Seal)
Barbara A. Hamrick (Seal)
Mary E. Swick (Seal)
Frank Ewing (Seal)
Mary M. Craig (Seal)
Lydia P. McCray (Seal)
M. L. Harruff (Seal)
W. H. Morris (Seal)

Owners of the Outlots:

John E. Rainsberg (Seal)
B. F. Martz (Seal)
A. J. McFarland (Seal)

State of Ohio) S. S. Before me J. W. Swick Mayor of the Incorporated Village of Cairo, Allen County Ohio. Personally came the above named James and Barbara Ann Hamrick, Mary E. Swick, Frank Ewing, Mary M. Craig, Lydia Allen County) Poleina McCray, Michael L. Harruff, William H. Morris, John E. Rainsberg, Benj. F. Martz, and A. J. McFarland, and who are the proprietors of the above described In and Out Lots, as numbered and acknowledged the signing and sealing of the enclosed Plat and description for the purpose therein expressed. In testimony whereof I have hereunto set my hand and Mayor's seal this Second (2) day of March

A. D. 1888.

J. W. Swick, Mayor (Seal)

Rec'd for Record March 10th 1888

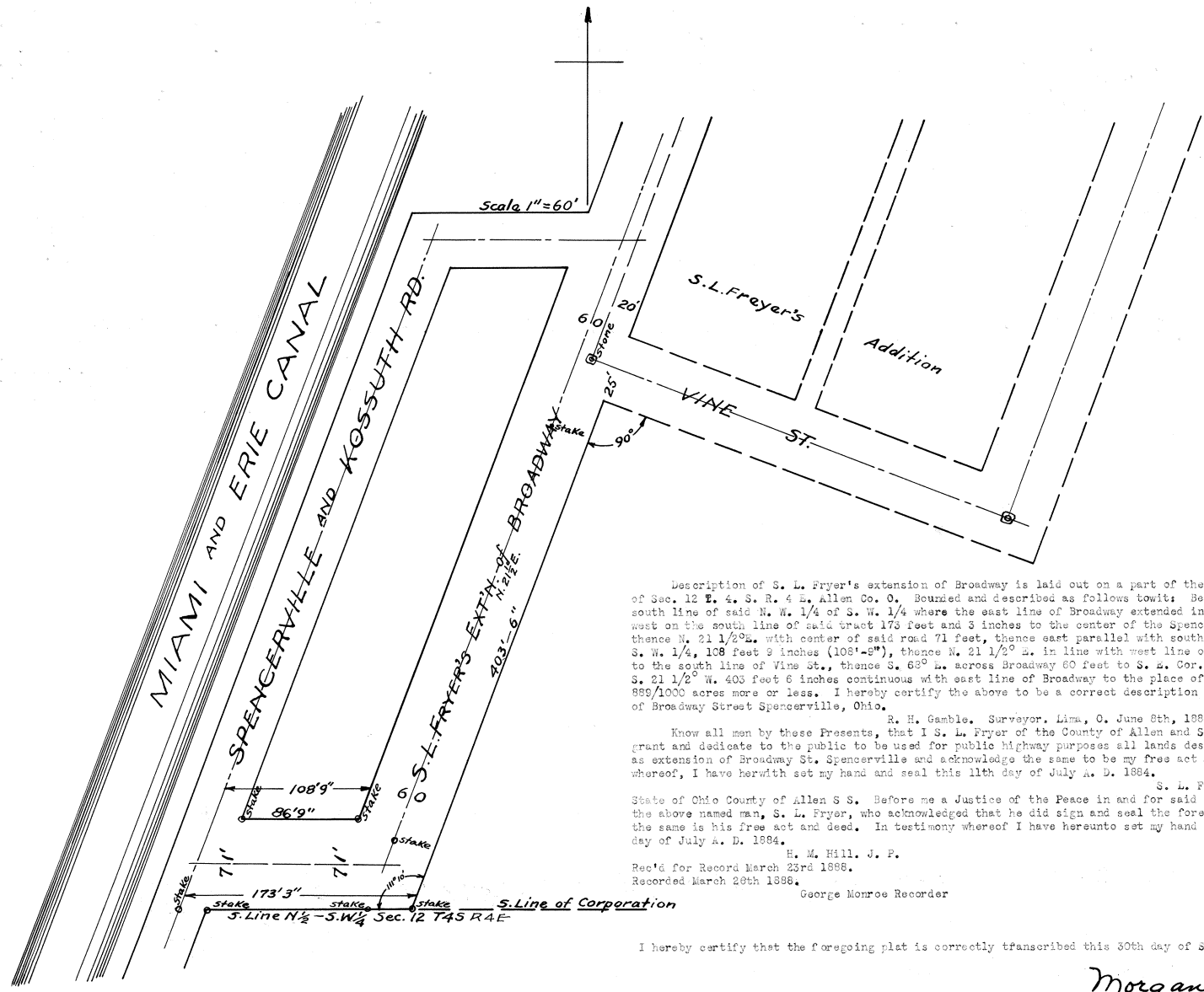
Recorded March 14th 1888.

George Monroe Recorder

I hereby certify that the foregoing plat is correctly transcribed this 30th day of September, 1961.

Morgan D. David
Recorder.

PLAT
OF S. L. FREYER'S EXTENSION
OF BROADWAY STREET
IN SPENCERVILLE, OHIO.



Description of S. L. Freyer's extension of Broadway is laid out on a part of the N. W. 1/4 of the S. W. 1/4 of Sec. 12 T. 4. S. R. 4 E. Allen Co. O. Bounded and described as follows to-wit: Beginning at a point on the south line of said N. W. 1/4 of S. W. 1/4 where the east line of Broadway extended intersects said line; thence west on the south line of said tract 173 feet and 3 inches to the center of the Spencerville and Kossuth road, thence N. 21 1/2° E. with center of said road 71 feet, thence east parallel with south line of said N. W. 1/4 of S. W. 1/4, 108 feet 9 inches (108'-9"), thence N. 21 1/2° E. in line with west line of Broadway 356 feet 3 inches to the south line of Vine St., thence S. 63° E. across Broadway 60 feet to S. E. Cor. of Vine and Broadway, thence S. 21 1/2° W. 403 feet 6 inches continuous with east line of Broadway to the place of beginning. Containing 889/1000 acres more or less. I hereby certify the above to be a correct description of S. L. Freyer's extension of Broadway Street Spencerville, Ohio.

R. H. Gamble, Surveyor, Lima, O. June 8th, 1883.
Know all men by these Presents, that I S. L. Freyer of the County of Allen and State of Ohio, do hereby give grant and dedicate to the public to be used for public highway purposes all lands designated on and within plat as extension of Broadway St. Spencerville and acknowledge the same to be my free act and deed. In testimony whereof, I have herewith set my hand and seal this 11th day of July A. D. 1884.

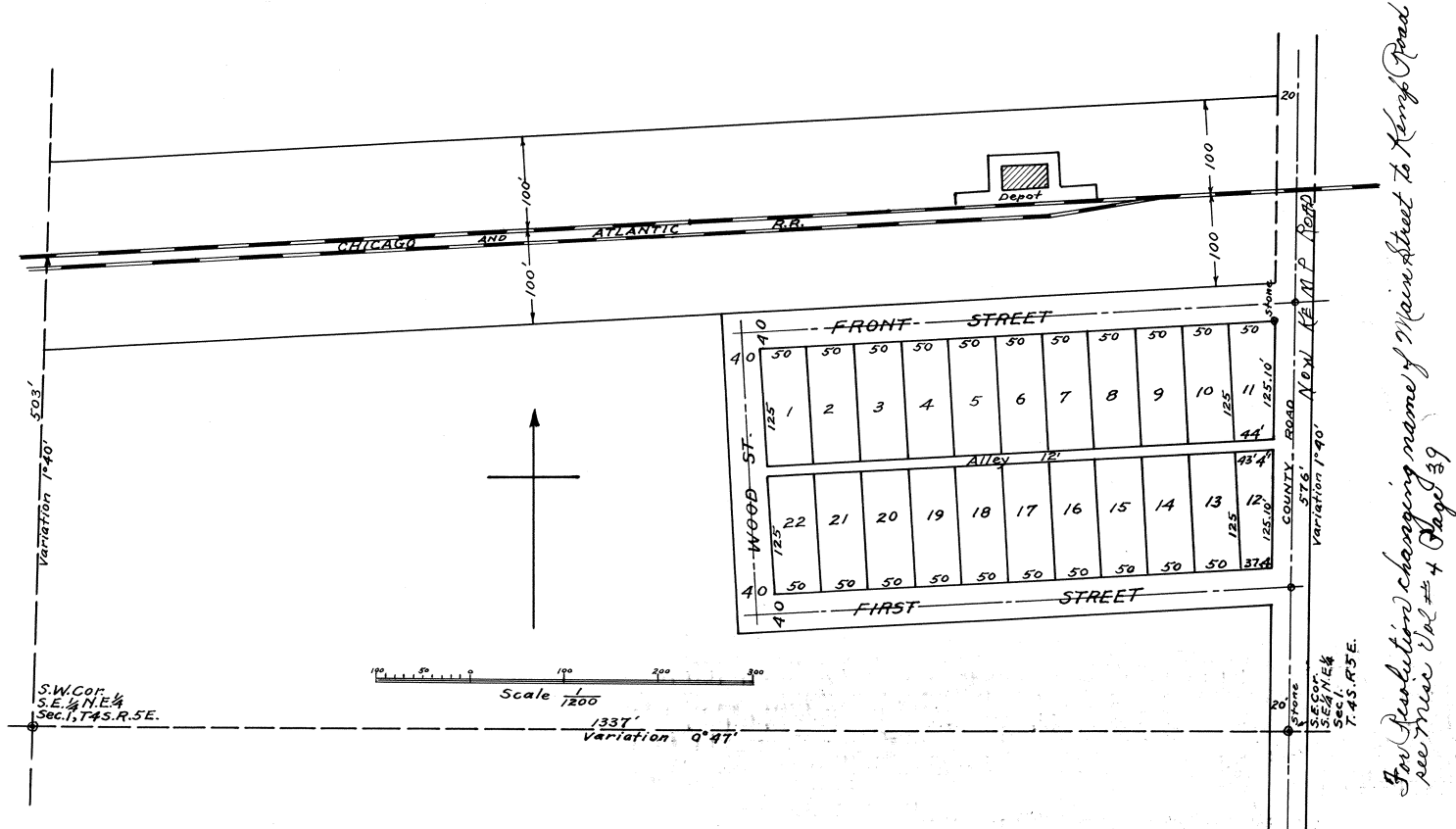
S. L. Freyer.
State of Ohio County of Allen S. S. Before me a Justice of the Peace in and for said County personally appeared the above named man, S. L. Freyer, who acknowledged that he did sign and seal the foregoing instrument and that the same is his free act and deed. In testimony whereof I have hereunto set my hand and official seal this 11th day of July A. D. 1884.

H. M. Hill, J. P.
Rec'd for Record March 23rd 1888.
Recorded March 26th 1888.
George Monroe Recorder

I hereby certify that the foregoing plat is correctly transcribed this 30th day of September, 1951.

Morgan D. Davis
Recorder.

MAP OF KEMP ON CHICAGO AND ATLANTIC R.R. ALLEN COUNTY, OHIO.



The Town of Kemp is located in the S. E. 1/4, N. E. 1/4 Sec. 1. T. 4 S. R. 5 E. and consists of Front, First, & Wood sts. and all land enclosed by the above streets and the County Road, located and subdivided as shown by the adjoining Map-Monuments (round iron bars) are located at the intersection of the center lines of Wood and Front Sts. and County Road and Front Street. Also Stone monuments as shown. I certify the above description and adjoining Map to be correct. June 27th 1883

E. A. Wilder Surveyor.

Know all Men by these Presents that I, Geo. J. Bippus Trustee, President of Huntington Indiana do hereby make and acknowledge this to be my plat of Kemp, Allen County Ohio, and that the streets and alleys are dedicated to the public. In Witness Whereof I have hereunto set my hand and seal this Tenth day of December, 1884.

Witness
Geo. G. Pride
M. L. Spencer

George J. Bippus (Seal)
Trustee

Before me a Notary Public in and for said County personally appeared Geo. J. Bippus Trustee and acknowledged this to be his act and Deed. Sworn and subscribed Before me this Tenth day of December 1884.

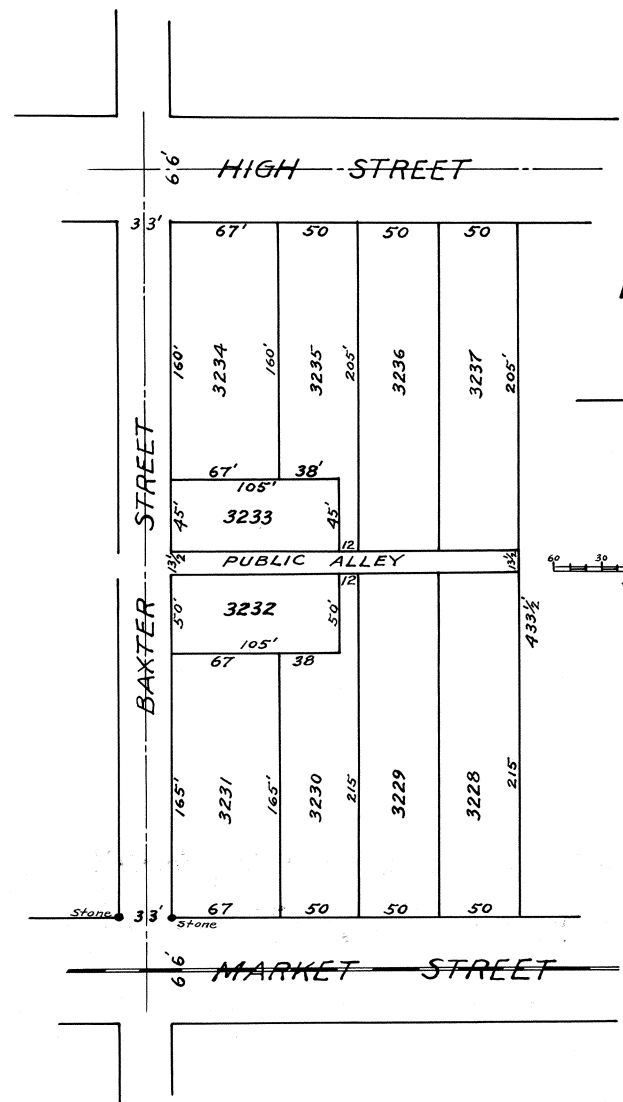
James M. Hatfield Notary Public
Received for Record March 24th 1886.
Recorded March 24th 1888.
George Monroe Recorder

I hereby certify that the foregoing plat is correctly transcribed this 30th day of September, 1881

Morgan N. Davis
Recorder.

COSS' PLACE
TO CITY OF LIMA, OHIO.

In Ordinance # 76-77 To Vacate Alley adjacent to Lots
3233-32-30-35-50-57+3237+28 See Rec'd Vol 589- pg 386
Plat Book 14 p 76



Description--Coss's Place is laid out on Lots Old numbers 1-2-3-4-5-6- and (New Numbers) 1063-1064-1065-1066-1067-1068 in Cruikshanks Subdivision of outlet No. 17 in Baxter and Cherry's Add. of outlots to Lima, Allen Co. Ohio. The size of all Lots, Width of all streets and Alleys are marked on the Map. The above description is correct.

James Pillars, Co. Sur.
Know all men by these Presents: That I, Helen M. Coss, the owner of the lands delineated on this plat do hereby acknowledge the making of the same to be my act and deed, and I do hereby dedicate the Public Alley shown thereon to public use forever. In Testimony whereof, I have hereunto set my hand this 26th day of March 1888.
Signed and Sealed in presence of us
Charles C. Coss
W. L. Mackenzie
Helen M. Coss (Seal)

The State of Ohio) Before me the undersigned authority personally came Helen Allen County S S) M. Coss who then and there acknowledged the making and signing of this plat to be her voluntary act and deed for the uses and purposes shown thereon. In Testimony whereof, I have hereunto set my hand and official seal this 26th day of March A. D. 1888.
(Seal) W. L. Mackenzie, Notary Public
Allen County Ohio.

City Clerks Office, Lima, Ohio, March 26th 1888.
This Certifies that this the within plat was approved and accepted by the City Council of the City of Lima, Ohio this twenty sixth day of March A. D. 1888.
E. F. Davis City Clerk
This is to Certify that the foregoing Plat conforms to the plat of the platting Commission on file in my office.
Lima Ohio
Mch. 26-88.
R. H. Gamble,
City Civil Engineer

Rec'd for Record March 27th 1888
Recorded March 28th 1888.
George Monroe Recorder

I hereby certify that the foregoing plat is correctly transcribed this 30th day of September, 1951.

Margaret D. Davis
Recorder.

**SEINSHEIMER'S
ADDITION OF CLIFTON
TO LIMA, OHIO**

For Ordinance # 28-86 To Vacate
Alley Adj to Lots 59-23-24-25-26
See Deed Vol #683 pg # 700
Plat Book #16 pg # 201

For Ordinance # 63-80 To Vacate Part Alley
Between 227-228 See Deed Vol. #628 Page 121
Plat Book #15 Page #722

For Ordinance # 55-39 To Vacate Alley Between
Lots 23+57 See Deed Vol. #618 Page #560.

For Vacation of 8' off Glenwood Ave. Adj. to Lots
323-324+337 See Deed Vol. 320 Page 301.

For Ordinance to Vacate Alley
on #19 See Deed Vol. 726 Pg 554

For Ordinance to Vacate Alley
Adj to Lots 35-36-37-38-39-43
& 80 See Deed Vol 790 Pg #571
Plat Book 19 Pg # 179

For Ordinance #21-76 To Vacate Alley Between
Lots 75+82 See Deed Vol. #574 Page #65 Plat
Book #13 Page #201.

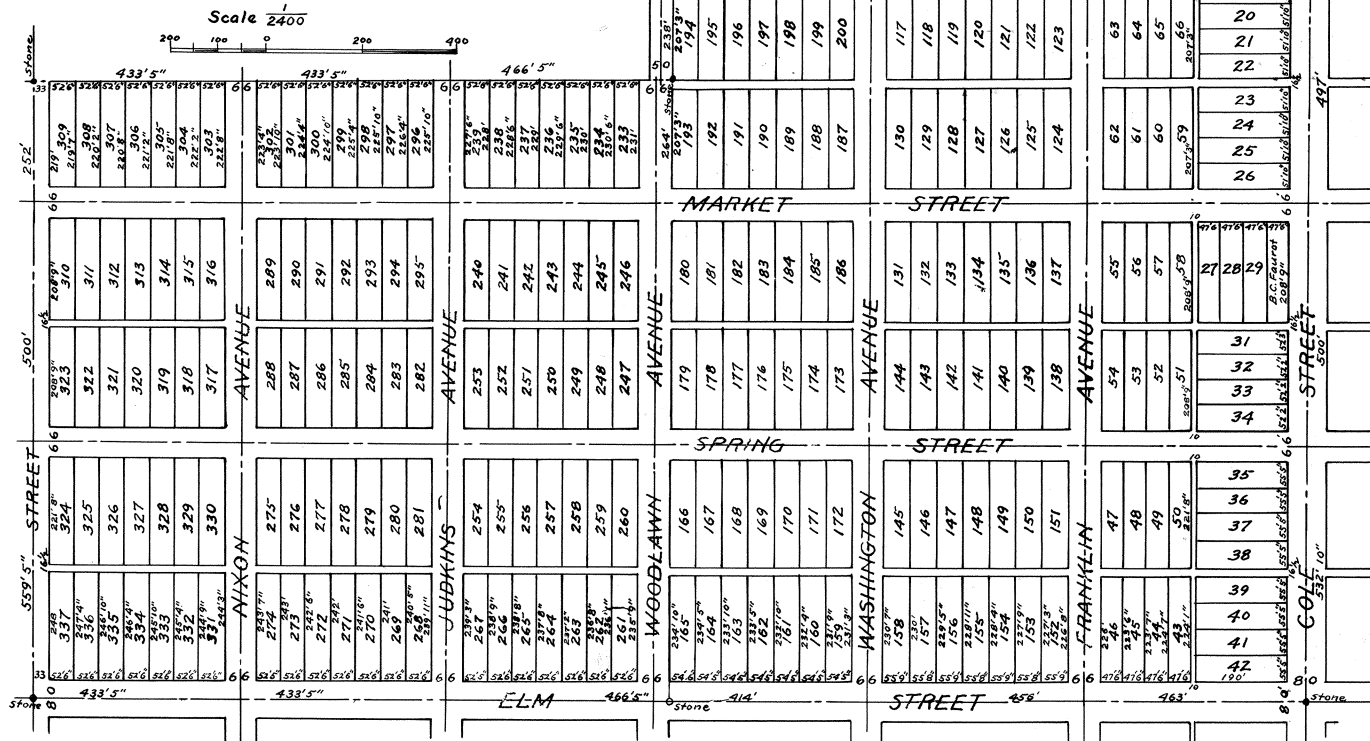
J. C. McCullough C. E. Lima O.

Seinsheimer's Addition of Clifton to Lima Ohio Includes all of the east
half of the N. E. 1/4 and the S. W. 1/4 of the N. E. 1/4 of section No. Thirty
five (35) Township Three (3) South Range six (6) east. The width of all streets
and alleys; the length and width of each lot and the location of all monuments
are marked on this Plat.

J. C. McCullough C. E.

FOR VACATION OF ALLEY
BETWEEN LOTS 230 & 232
SEE DEED Vol. 370 Pg. 110

For Ordinance #99-92
to Vacate Alley Between
Lots 22+23
See Deed Vol #648 Page
158. Plat BK #16 Page #55



I hereby certify that the foregoing plat is correctly transcribed this 30th day of September, 1961.

Morgan D. Davis
Recorder.

I, the undersigned, owner in fee simple (by virtue of a certain deed from John J. Cole and wife, recorded in Vol. 54 Page 231, Allen County Ohio Records, and by virtue of a certain decree of the Allen County Ohio Court of Common Pleas, recorded in Vol. 49 of deeds pages 222, 223, 224, 225 and 226) of the property laid out in lots on this plat, do adopt the subdivision thereof, and the same to be called "Seinsheimers Addition of Clifton to Lima Allen County Ohio."

In Testimony Whereof, I have hereunto set my hand this Second day of March A. D. Eighteen hundred and eighty eight.

Signed and acknowledged in the presence of))
 Frank Seinsheimer
 Lee Seinsheimer

A. H. Seinsheimer

State of Ohio) S. S. Be it remembered that on the Second day of March A. D. eighteen hundred and eighty eight before me the undersigned, a Notary Public in and for Hamilton County Ohio, personally came A. H. Seinsheimer who acknowledged the signing of the above instrument to be his voluntary act and deed for the uses and purposes therein mentioned. In Testimony Whereof, I have hereunto set my hand and notarial seal this second day of March 1888.

Frank Seinsheimer (Seal)
 Notary Public in and for Hamilton County Ohio

Transferred April 4th 1888

C. D. Crites Deputy Auditor.

Rec'd for Record April 14th 1888.

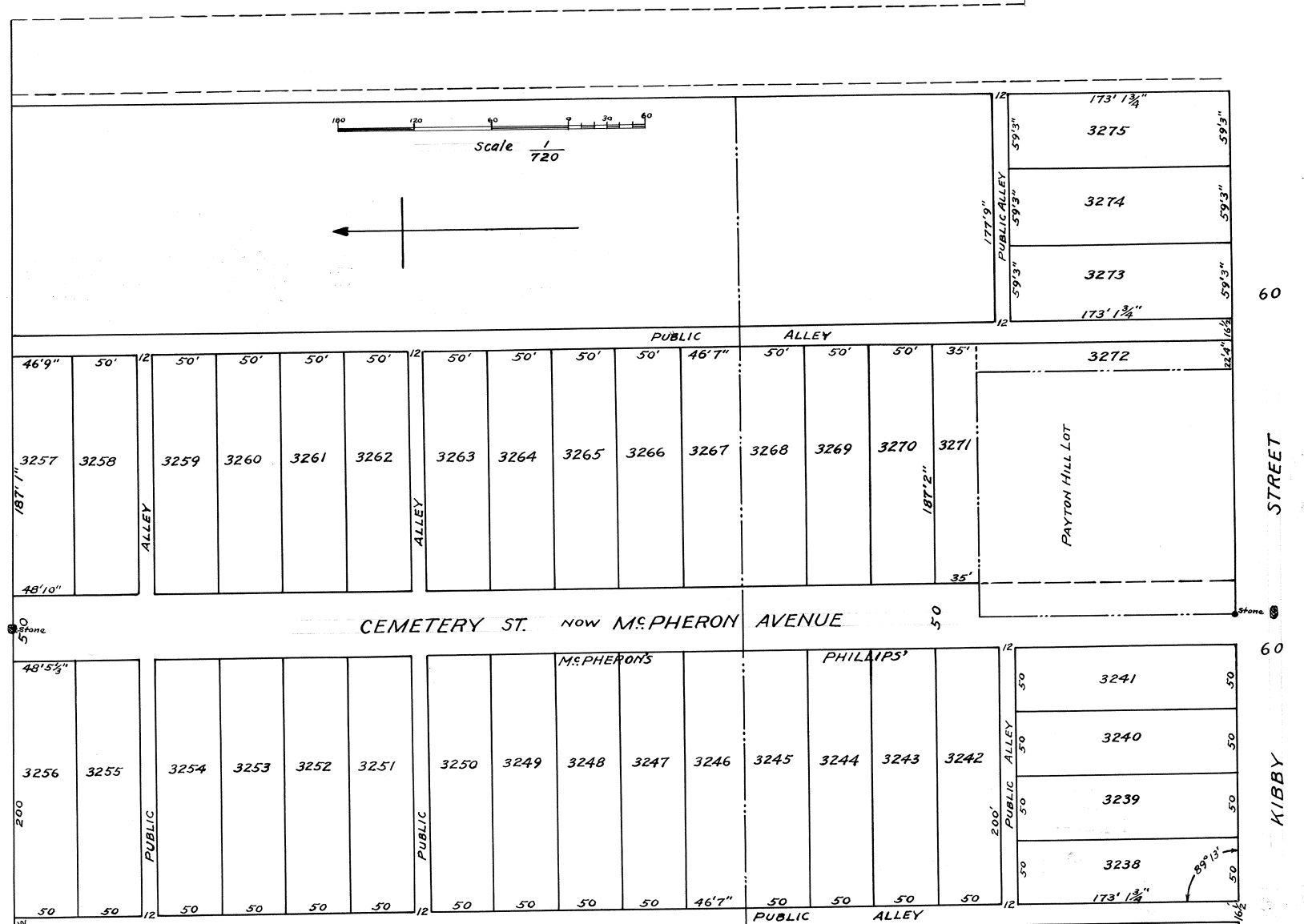
Recorded April 16th 1888.

George Monroe. Recorder.

I hereby certify that the foregoing plat is correctly transcribed this 30th day of September, 1861.

Morgan D. Davis
 Recorder.

McPHERON & PHILLIPS' 2ND ADDITION TO LIMA, OHIO.



Scott St. As located by Ordinance of last City Council Coinciding with Scott St. in Smith Hr.'s Addition.
 I Have examined this plat and find that Kibby Street corresponds with Kibby Street in Adjoining additions and find Cemetery Street and Scott Street to agree with the ordinance establishing said Streets and passed by City Council March 26th 1888 and recorded in Journal G. Page 416. City Records. J. C. McCullough City C. L.
 This plat was accepted by City Council on May 21st 1888 and recorded on Journal G. Page 450. F. J. Cunningham, City Clerk.

I hereby certify that the foregoing plat is correctly transcribed this 30th day of September, 1951.

Morgan D. Davis
 Recorder.

Description of McPherson and Phillips 2nd Addition to Lima Ohio.

McPherson and Phillips Second Addition to Lima Ohio is laid out on the south central part of the W. 1/2 of the S. E. 1/4 of Sec. 31, Town 3, South, Range 7 East, first principal Meridian Allen County Ohio. Bounded and described as follows to-wit: Beginning at a point in the south line of said section 216 1/2 feet east of the east line of Pine Street. Thence North parallel with Pine Street 887 36/100 feet. Thence east 453 59/100 feet to the east line of Public Alley. Thence south on the east line of said alley 768 10/12 feet to a point 215 feet and 1 3/4 inches north of the south line of said section. Thence east parallel with the south line of said section 177 9/12 feet to the west line of Adam Simon's land. Thence south parallel with the west line 215 feet and 1 3/4 inches to the south line of said section being the center of Kibby Street. Thence west on the South line of said section 216 1/2 feet to S. E. cor. of the "Payton Hill" lot. Thence north on the east line of said lot 230 feet to the N. E. Cor. of same. Thence west parallel with the south line of said Sec. 189 9/12 feet to the N. W. cor. of said lot. Thence south on the west line of said lot 230 feet to the south line of said section. Thence west on the south line of said section 215 feet to the place of beginning. Containing 10 16/100 acres more or less. The size of each lot, width of each street and alley and the location of each monument, are all shown on the Map. And I hereby certify that the above map and description of McPherson and Phillips' 2nd Addition to Lima, Ohio are correct and that the streets as laid down, are as directed by the City Council.

Lima Ohio Apr. 30th 1888. R. H. Gamble. Surveyor
Know all men by these presents, that we, Clarissa McPherson and Jho. W. Phillips do hereby dedicate to the public, to be used for Public Highway purposes, all lands designated on the within plat as public streets and alleys and acknowledge the same to be our free act and deed. In Testimony Whereof we have hereunto set our hands and seals this seventh day of May 1888.

Signed, sealed and delivered)
in the presence of)
R. C. Eastman)
Harry Wheeler)

Clarissa J. McPherson (Seal)
John H. Phillips (Seal)

State of Ohio) Before me a Notary Public in and for said County personally appeared the above named Clarissa McPherson and Jno. H. Phillips who acknowledged the signing and sealing of the foregoing instrument and
County of Allen S.S.) that the same was their free act and deed. And that they are still satisfied therewith. In Testimony Whereof I have hereunto set my hand and official seal this 7th day of May 1888.

R. C. Eastman. Notary Public (Seal)
Allen County Ohio.

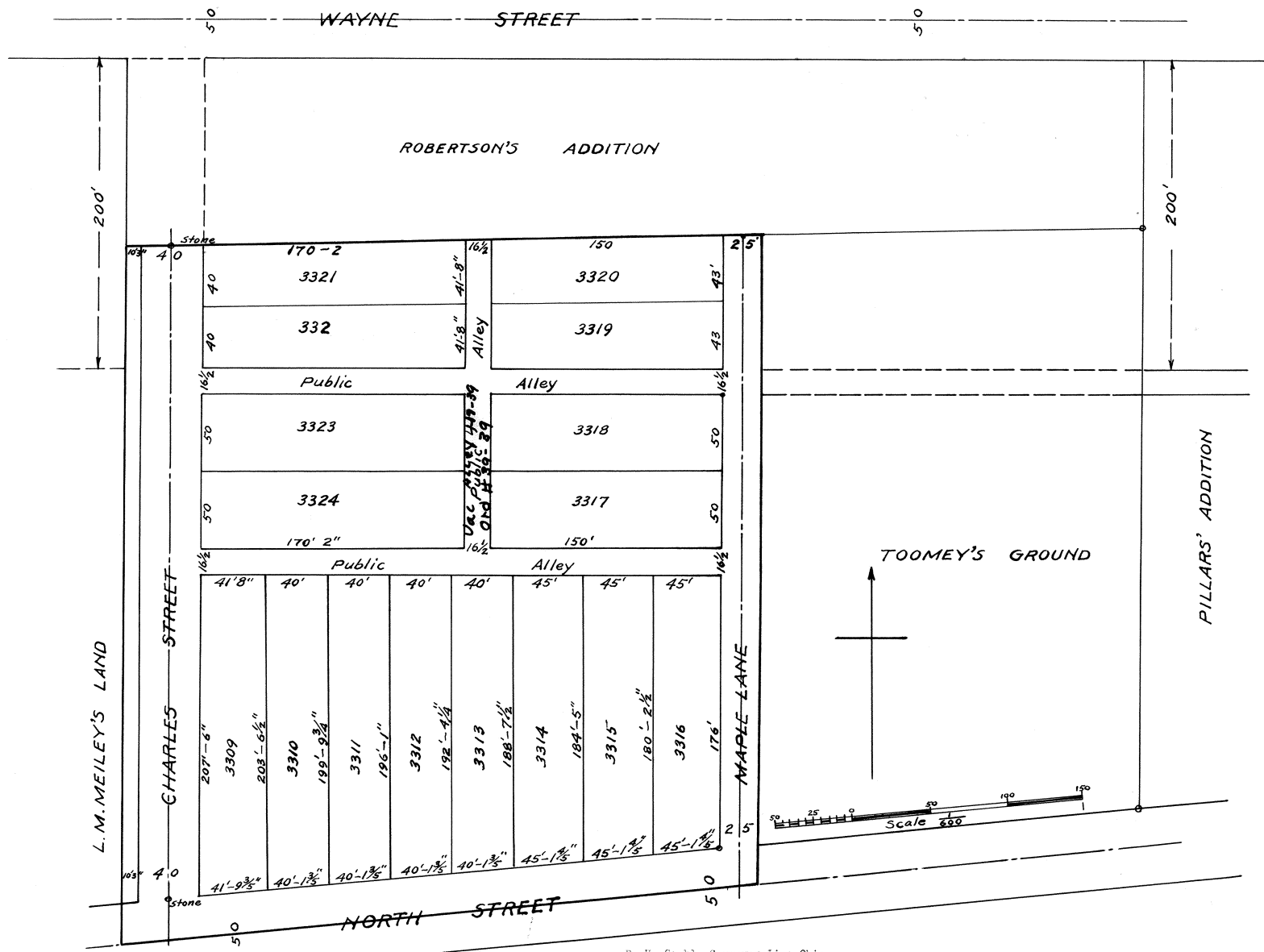
Received for Record May 29th 1888
Recorded May 31st 1888.

George Monroe RRecorder.

I hereby certify that the foregoing plat is correctly transcribed this 30th day of September, 1951.

Morgan D. Davis
Recorder.

J.M. LEITER ET AL ADDITION
TO
LIMA, OHIO.



R. H. Gamble Surveyor Lima Ohio.

Lima Ohio July 30th 1888.

I hereby Certify that this Plat corresponds with the Plat of the platting committee and with the streets and alleys in adjoining additions. J. C. McCullough. City C. E.
Lima Ohio July 23rd 1888.

I hereby Certify that this Plat was accepted by the City Council of Lima, Ohio on July 23rd 1888. P. J. Cunningham. City Clerk

Rec'd for Record August 1st 1888.

Recorded August 2nd 1888.

George Monroe Recorder.

I hereby certify that the foregoing plat is correctly transcribed this 30th day of September, 1951.

Morgan H. Davis
Recorder.

Description

J. M. Leiters Et. al. add'n. to Lima Ohio is laid out on the East 1/2 of the N. W. 1/4 of section 36, Township 3, South Range 6 East first principal Meridian Allen County Ohio bounded and described as follows
 Beginning at a point on the west line of said E. 1/2 N. W. 1/4 etc. 310 feet south of The N. W. cor. of same being the S. W. corner of Robertson's add'n. Thence East parallel with the north line of said East 1/2 N. W. 1/4 and along the south line of said Robertson's addition 411 feet and 11 inches to the N. W. Cor. of Edward Toomey's land. Thence south parallel with The west line of said E. 1/2 N. W. 1/4 etc. and along the west line of said Edw. Toomey to the center of North Street. Thence southwestwardly along the center of said street to the west line of said E. 1/2 N. W. 1/4 etc. Thence north on the west line of said tract to the place of beginning. Containing 4 9/100 acres more or less. The size of each lot, width of each street and alley and location of each monument are all shown on the Map. And I hereby Certify The above plat and Description to be a correct representation of said J. M. Leiter et. al. add'n. to Lima Ohio as surveyed by me this 25th day of June 1888.

R. H. Gemble Surveyor.

Know all Men by these Presents That we, John M. Leiter and Maggie Leiter his wife, Henry C. Settlege and Louisa Settlege his wife, Cyrenius A. Layton and Kitty L. Layton his wife, of Auglaize County Ohio, Thomas J. Mapel and Lucinda J. Mapel his wife of Putnam County Ohio, proprietors of J. M. Leiter et. al. addition to Lima, Ohio, do hereby dedicate to the public to be used for public highway purposes all lands shown and designated on the within Plat of said addition as public streets and alleys and declare the same to be our free act and deed. In Testimony whereof, we have hereunto set our hands and seals this 10th day of July 1888.

J. M. Leiter (Seal)

Cyrenius A. Layton (Seal)

Maggie Leiter (Seal)

Kittie L. Layton (Seal)

H. C. Settlege (Seal)

Thomas J. Mapel (Seal)

Louisa Settlege (Seal)

Lucinda J. Mapel (Seal)

State of Ohio) Before me a Notary Public in and for said County, personally appeared the above named John M. Leiter and Maggie Leiter, Henry C. Settlege and Louisa Settlege, Cyrenius A. Layton and Kittie L. County of Auglaize S S) Layton who acknowledged the signing and sealing of the foregoing instrument to be their free act and deed and that they were still satisfied therewith. In Testimony whereof I have hereunto set my hand and official seal this 10th day of July 1888.

In presence of)
 M. D. Show)
 Clement Ohler)

M. D. Show, Notary Public
 Auglaize Co. O. (Seal)

State of Ohio) Before me a Notary Public in and for said County personally appeared the above named Thomas J. Mapel and Lucinda J. Mapel who acknowledged the signing and sealing of the foregoing instrument to be Putnam County S S) their free act and deed and that they were still satisfied therewith. In Testimony Whereof I have hereunto set my hand and official seal this 10th day of July 1888.

In presence of)
 M. W. Wells)
 S. Sanders)

S. Sanders (Seal)
 Notary Public

Rec'd for Record August 1st 1888.
 Recorded August 2nd 1888.

George Monroe Recorder.

I hereby certify that the foregoing plat is correctly transcribed this 30th day of September, 1961.

Morgan N. Davis
 Recorder.

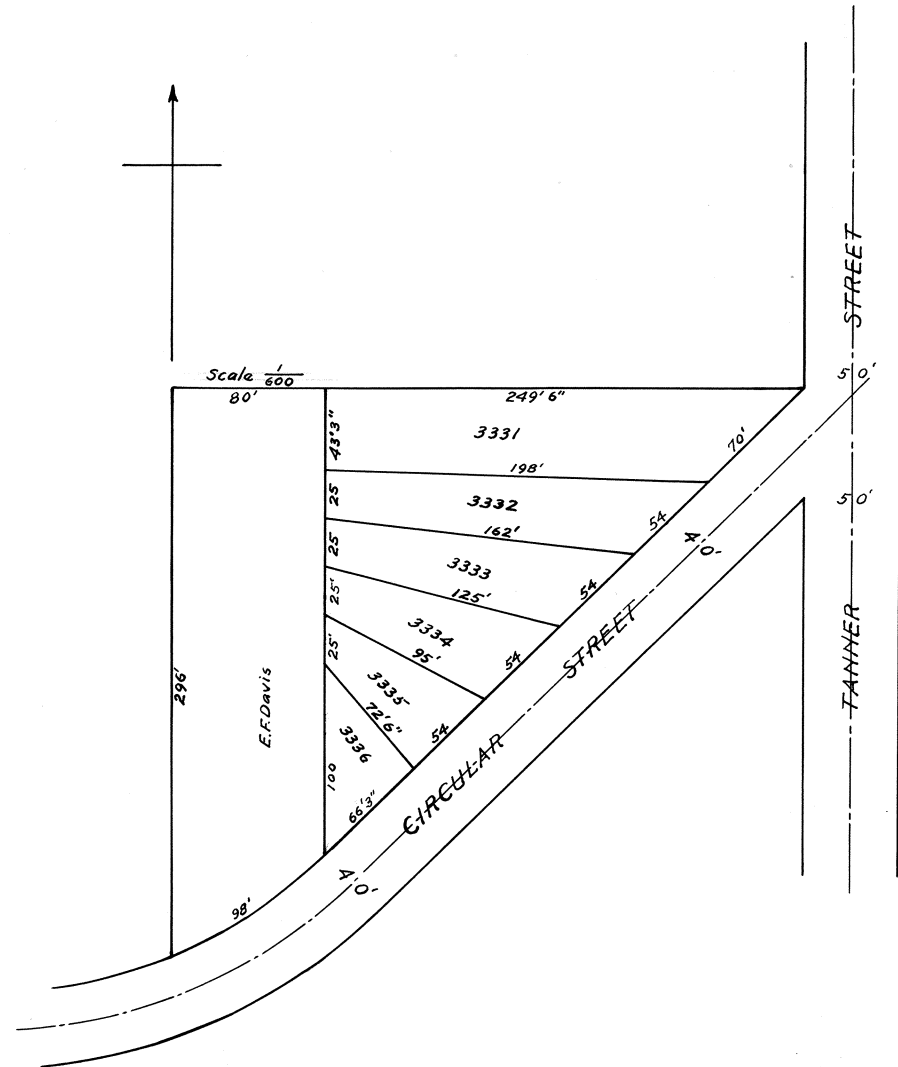
THE CABLE PLACE ADDITION
TO LIMA, OHIO.

Notice
The Cable Place addition to Lima Ohio is laid out on Outlet No. 95 (New No. 5) in the Eureka Addition to Lima and occupies all of said Outlet except a strip eighty feet in width off the west side of said Outlet said strip is shown on the plat in the name of E. F. Davis. The width of streets and size of lots are all marked on the plat. The streets as laid out in this plat correspond with streets already laid out and correspond throughout with the plat of the Platting Commission.

J. C. McCullough, C. E.
State of Ohio) Before me a Notary Public in and for said County personally came
Allen County S S) D. J. Cable who acknowledged the signing and execution of the fore-
going plat to be his free act and deed for the purposes therein
stated.

D. J. Cable
Acknowledged before me this 28th day of January A. D. 1889.
(Seal) W. L. Farmer, Notary Public
Allen County Ohio

Rec'd for Record January 28th 1889.
Recorded January 30th 1889.
George Monroe Recorder.



I hereby certify that the foregoing plat is correctly transcribed this 30th day of September, 1951.

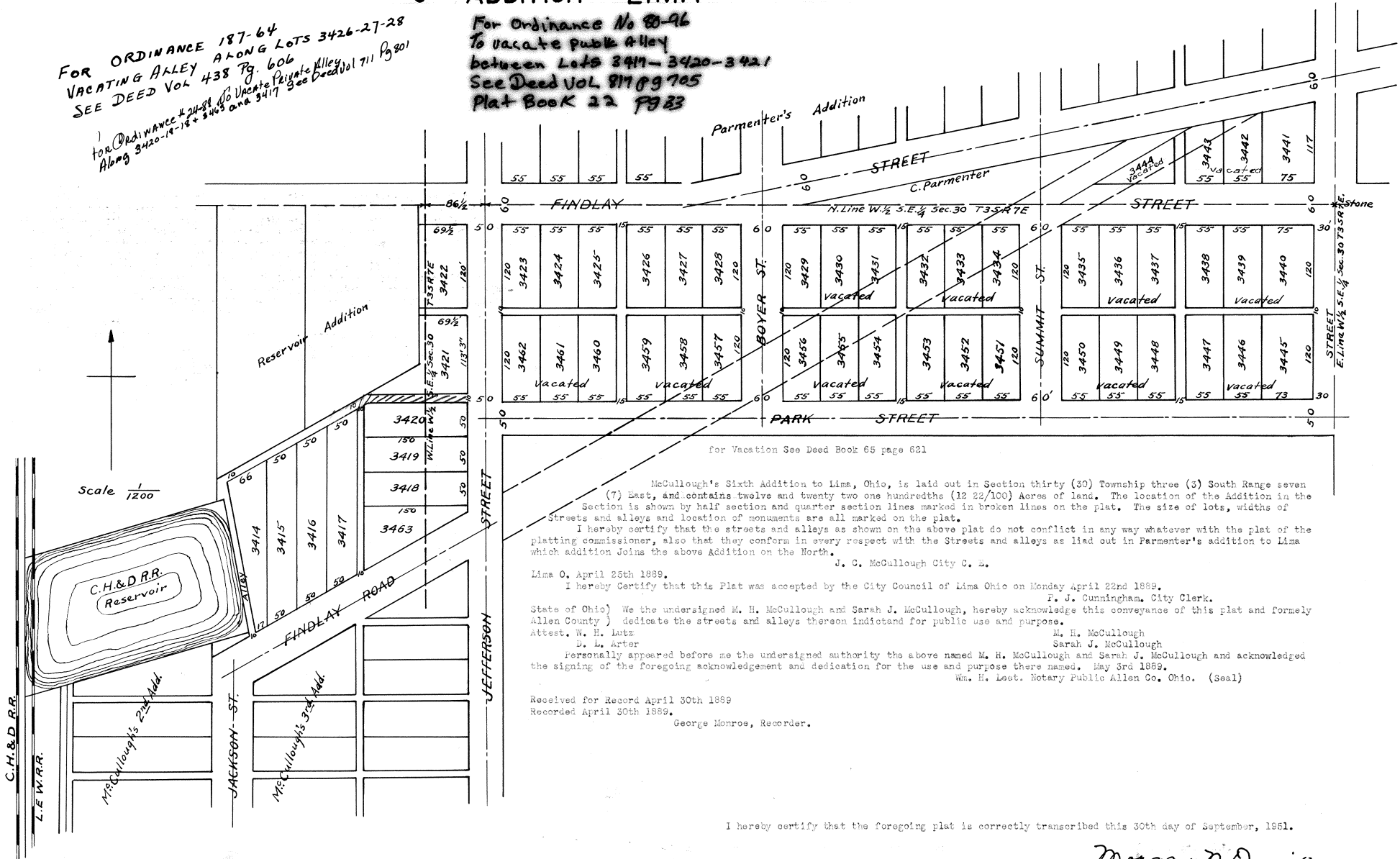
Morgan D. Davis
Recorder.

McCULLOUGH'S 6TH ADDITION TO LIMA

For Ordinance No 88-96
To vacate public Alley
between Lots 3417-3420-3421
See Deed Vol 917 pg 705
Plat Book 22 pg 33

FOR ORDINANCE 187-64
VACATING ALLEY ALONG LOTS 3426-27-28
SEE DEED VOL 438 Pg. 606
SEE DEED VOL 438 Pg. 606
SEE DEED VOL 438 Pg. 606

FOR ORDINANCE # 24-88
Along 3420-19-18 + 3405 and 3417
To Vacate Private Alley
See Deed Vol 711 Pg 801



For Vacation See Deed Book 65 page 621

McCullough's Sixth Addition to Lima, Ohio, is laid out in Section thirty (30) Township three (3) South Range seven (7) East, and contains twelve and twenty two one hundredths (12 22/100) Acres of land. The location of the Addition in Section is shown by half section and quarter section lines marked in broken lines on the plat. The size of lots, widths of Streets and alleys and location of monuments are all marked on the plat.

I hereby certify that the streets and alleys as shown on the above plat do not conflict in any way whatever with the plat of the platting commissioner, also that they conform in every respect with the Streets and alleys as laid out in Parmenter's addition to Lima which addition joins the above Addition on the North.

J. C. McCullough City C. E.

Lima O. April 25th 1889.

I hereby Certify that this Plat was accepted by the City Council of Lima Ohio on Monday April 22nd 1889.

P. J. Cunningham, City Clerk.

State of Ohio) We the undersigned M. H. McCullough and Sarah J. McCullough, hereby acknowledge this conveyance of this plat and formely Allen County) dedicate the streets and alleys thereon indictand for public use and purpose.

Attest. W. H. Lutz M. H. McCullough
D. L. Arter Sarah J. McCullough

Personally appeared before me the undersigned authority the above named M. H. McCullough and Sarah J. McCullough and acknowledged the signing of the foregoing acknowledgement and dedication for the use and purpose there named. May 3rd 1889.

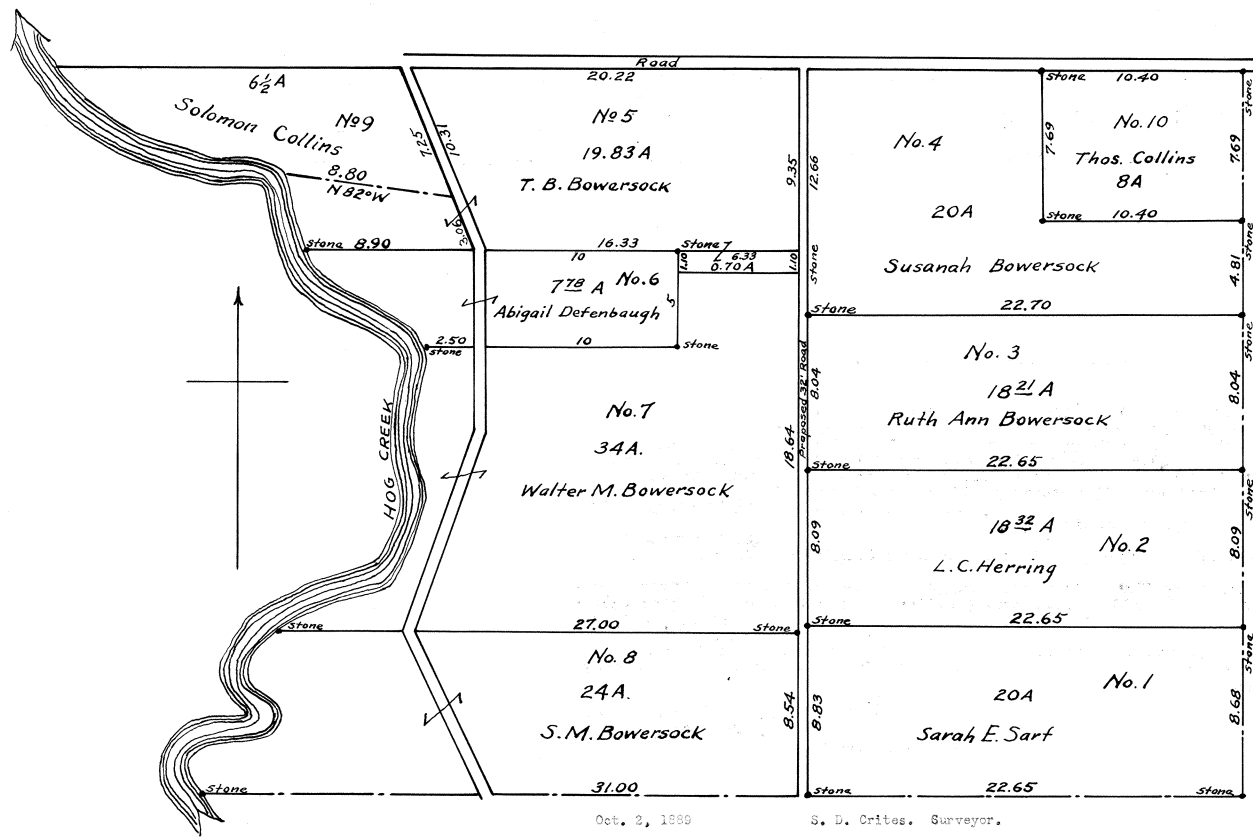
Wm. H. Leet, Notary Public Allen Co. Ohio. (Seal)

Received for Record April 30th 1889
Recorded April 30th 1889.
George Monroe, Recorder.

I hereby certify that the foregoing plat is correctly transcribed this 30th day of September, 1951.

Morgan N. Davis
Recorder.

SUB-DIVISION OF JOHN BOWERSOCK FARM
 SOUTH EAST FRACTIONAL QUARTER SEC.33,T.35.R.6E.



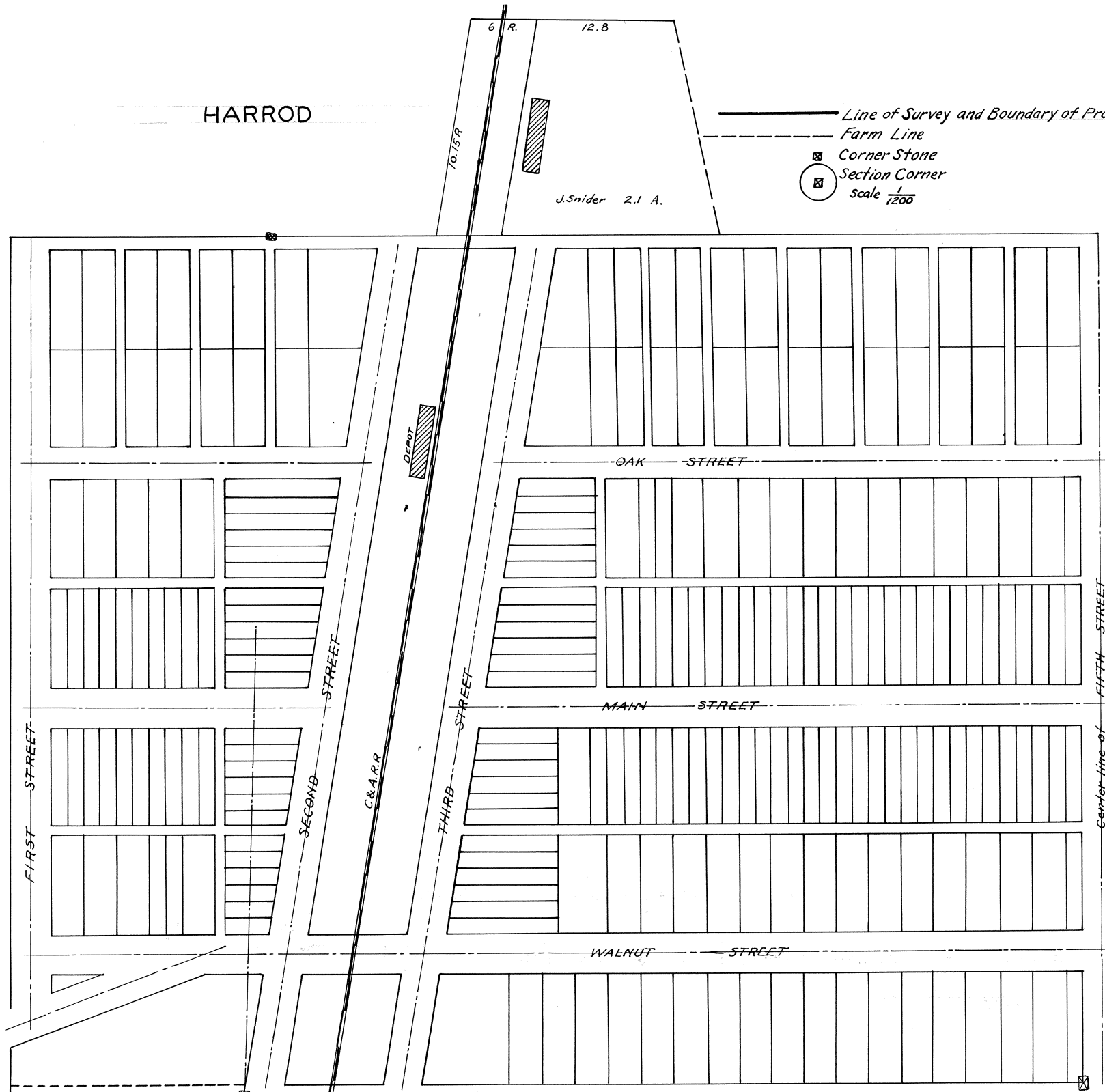
Oct. 2, 1889 S. D. Crites. Surveyor.

Rec'd for Record October 7th 1889.
 Recorded October 7th 1889.
 George Monroe Recorder

I hereby certify that the foregoing plat is correctly transcribed this 30th day of September, 1881.

Morgan N. Davis
 Recorder.

HARROD



Filed August 21st 1889. Recorded Oct. 23rd 1889.
George Monroe Recorder
Description Page 140

.25A

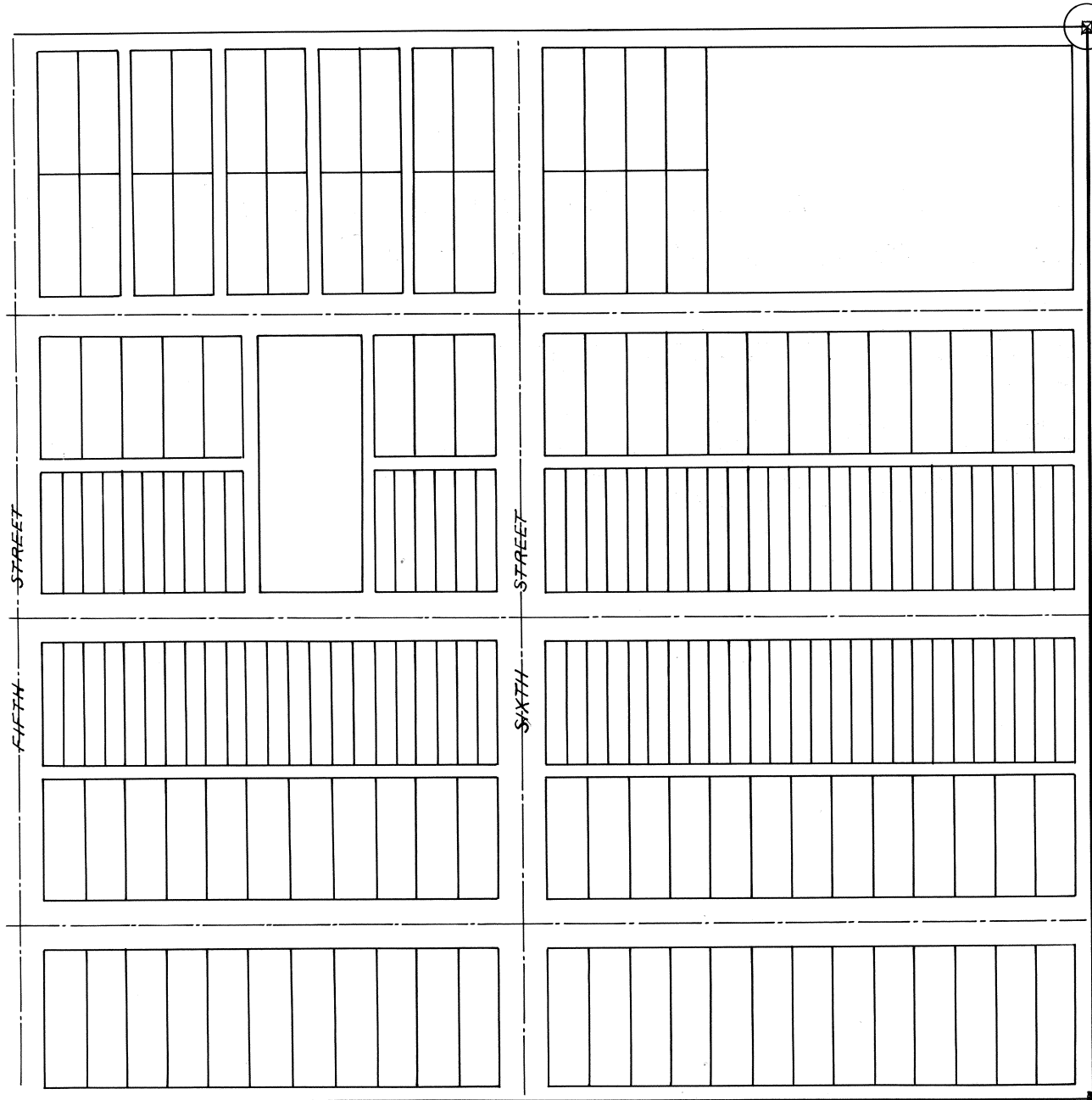
3/7A

I hereby certify that the foregoing plat is correctly transcribed this 30th day of September, 1881.

Morgan N. Davis

Recorder.

HARROD



Filed August 21st 1889.
 Recorded Oct. 23rd 1889.
 George Monroe Recorder.

————— Line of Survey and Boundary of Proposed Annex

- - - - - Farm Line

Corner Stone

Section Corner

Scale $\frac{1}{1200}$

I hereby certify that the foregoing plat is correctly transcribed this 30th day of September, 1901.

Morgan D. Davis
 Recorder.

To the Honorable Board of Commissioners of Allen County Ohio. We the undersigned resident of what is known as the town of Harrod in the Township of Auglaize in the County of Allen and State of Ohio being desirous of forming or organizing an Incorporated Village within the territory hereinafter described in accordance with the laws of the State of Ohio in such cases made and provided represent that the following described territory embraces an accurate description of the proposed corporation to-wit: Situated in the County of Allen, State of Ohio and being the East half of the Southeast quarter of Section Ten (10) in Township Four (4) South of Range Eight (8) East, also Ten (10) acres off of the south end of the East half of the Northeast quarter of said section Ten (10) being all that part of said section Ten (10) as is included in the original town of Harrod as the same is platted and recorded on the Records of Allen County Ohio in Volume 3, Pages 58 & 59 to which reference is hereby had and made for a more accurate description of the lots. Also the following tract of land. Commencing at the point where the south line of the right of way of the Chicago and Atlantic Railway crosses the west line of the East half of the Southeast quarter of said section Ten (10). Thence westwardly along said right of way to a point Ten (10) rods west of said half quarter section line. Thence North to the Half section line. Thence East along said half section line to the Northwest corner of the East half of Southeast quarter of said section Ten (10). Thence south to the place of beginning. Containing ****. Also the following tract of land: Commencing at a point where the North line of the right of way of said Chicago and Atlantic Ry. crosses the East line of said Section Ten (10), thence Eastwardly along said right of way to a point Twenty (20) rods east of the east line of said section Ten (10) in Section Eleven Township Four (4) South Range Eight (8) East. Thence South Eighteen & eight tenths (18.8) rods. Thence Southwestwardly to the East line of Section Ten (10). Thence north along the said section line to the place of beginning so as to contain Two & eighty five hundredths (2 & 85/100) acres of land more or less as shown by the Plat filed herewith. 2nd. The supposed number of inhabitants residing in said proposed Corporation is about Two hundred and Sixty five souls. 3rd. The Corporation they desire is a "Village." 4th. The name they propose for said corporation is that of "Harrod." Your petitioners nominate and appoint the following named persons to act as agents for your petitioners in the matter of said Corporation to-wit: James I. Baker and Findlay Durbin. Your petitioners therefore pray that said petition may be received by your Honorable Board, and that they cause the same to be filed in the office of the Auditor of Allen County Ohio. That a time and place be fixed for the hearing of this petition and that such other and further proceedings may be had as are necessary to accomplish the object proposed.

Petitioners	Petitioners	Petitioners	Petitioners
1. J. L. B. Leatherman	9. M. L. Johnston	17. F. H. Winegardner	25. W. H. Darby
2. James I. Baker	10. J. L. Sherrick	18. L. E. Hesser	26. Delano Winegardner
3. Antony Winegardner	11. J. N. Hadg	19. H. L. Hull	27. John Jackson
4. Wm. Harvey	12. A. W. Sherrick	20. R. Wallace	28. Oscar Miller
5. Wm. T. Leatherman	13. E. H. Stockton	21. D. W. Higby	29. A. Bracher
6. F. Durbin	14. L. S. Lane	22. J. P. Broilier	30. M. L. Rumbaugh
7. M. V. Blair	15. J. W. Lofflar	23. Frank J. Eversole	31. Turner Harriott
8. Erwin Petterson	16. S. T. Winegardner	24. Edgar Eubanks	32. James Watkin

C. F. Bryan, Attorney for the Petitioners.

Notice---To all whom it may Concerns: Notice is hereby given that on the 11th day of June A. D. 1889 a petition was presented to the Commissioners of Allen County, Ohio, the prayer of which was for the Incorporation of the following described territory to be known as the village of Harrod to-wit: Commencing at the southwest corner of the east half of the southeast quarter of section Ten (10) in township four (4) south of range eight (8) east in Allen County Ohio, thence west ten (10) rods, thence north on a line parallel with the west line of the east half of said southeast quarter of said section ten (10) to the center of the Napoleon road; thence in a northwesterly direction along the center of said road to a point where said road crosses the center line of the northeast quarter of said section ten (10); thence east to the center of the northeast quarter of section ten (10); thence south on a line parallel with the west line of said northeast quarter of said section ten (10) to a point thirty (30) rods north of the north line of the east half of the southeast quarter of said section ten (10); thence east on a line parallel with the north line of said section to a point in section eleven (11) township four (4) south of range eight (8) east ten (10) rods east of the west line of said section eleven (11) thence south on a line parallel with the west line of said section eleven (11) to the north line of the right of way of the Chicago and Atlantic railroad; thence east along the said line of said right of way of said Railroad Company ten (10) rods; thence south on a line parallel with the west line of said section eleven (11) to a point in section fourteen (14) in said township and range forty (40) rods south of the north line of said section fourteen (14); thence west to the west line of said section fourteen (14); thence north on said section line to the south line of the southeast quarter of section ten (10) in said township and range; thence west on said south line of the southeast quarter to the place of beginning. An accurate Map or Plat of said territory is now on file at the office of the "Auditor" of said Allen County Ohio. That the Commissioners of said Allen County Ohio have set the 19th day of August A. D. 1889 at the Auditor's office of said County, in the City of Lima, Ohio, as the time and place when said petition will be heard. Dated June 26th 1889.

James I. Baker

Findlay Durbin, By C. F. Bryan their Attorney.

The State of Ohio, Allen County, S S. W. R. Mehaffey, Being sworn, says that he is Editor of the Lima Daily Times, a newspaper printed in said County and of general circulation throughout said County; that the notice of which the annexed is a true copy, was for six consecutive weeks published in said newspaper, beginning on the 26th day of June A. D. 1889.

W. R. Mehaffey.

Sworn to before me and subscribed before me this 19th day of August A. D. 1889.

P. Walther Deputy Auditor.

Auditor's Office Allen County Lima Ohio June 11th A. D. 1889. Pursuant to adjournment the Board of Commissioners of Allen County Ohio met this day in regular session. Present Alex Shenk, John Akerman and William Bice, members of the Board and C. D. Crites, County Auditor Clerk of the Board. This day came James I. Baker and Finley Durbin agents, by their Attorney C. F. Bryan for J. L. Leatherman and thirty one other petitioners residing in the town of Harrod and presented their petition praying for the incorporation of said town of Harrod and certain contiguous territory in said petition described together with a Map or Plat of the territory proposed to be incorporated. The Board find that James I. Baker and Finley Durbin are designated as agents for the petitioners. The Board therefore order that said petition and plat be filed in the office of the Auditor of Allen County Ohio and fix Monday the 19th day of August A. D. 1889 at 10 o'clock A. M. of said day as the time and the Auditor's office Allen County Ohio as the place for the hearing of the said petition and direct the Auditor to communicate the same to the Agents of the petitioners.

Auditor's Office Allen County. Lima Ohio. August 19th A. D. 1889. The Board of Commissioners of Allen County Ohio met this day in special session. Present Alex Shenk, John Akerman, and William Bice, members of the Board and C. D. Crites County Auditor Clerk of the Board. In the matter of the Corporation of the Village of Harrod. This being the day and the hour fixed by the Board for the hearing of the above styled matter and the Board being fully advised in the premises do find that due notice has been given by publication in the Allen County Democrat, a newspaper printed and of general circulation in said County for the period of six consecutive weeks and by being posted in a conspicuous place within the limits of the proposed corporation for the period of six weeks as required by law, and having heard the evidence and arguments and examined the petition and the map or plat accompanying the same do find that the petition contains all the matters required that its statements are true, that the name proposed is appropriate, that the limits of the proposed Corporation are accurately described and are not unreasonably large or small, that the map or plat is accurate, that the persons whose names are subscribed to the petition are electors residing on the territory, that there is the requisite population and this Board having indicated their views as unfavorable to incorporating certain lands contiguous to the town of Harrod as prayed for in the petition the petitioners asked and were granted leave to amend the petition and plat to conform to the views of this Board. Whereupon the Board by a full yeas vote granted the prayer of the petition as amended and ordered that the Corporation may be organized to include the territory described in the Amended petition and plat as a Village. Said Corporation to be known as Harrod. The County Auditor is directed to furnish a transcript of all the proceedings had by this Board in this matter, together with all papers pertaining thereto to the Recorder of the County as required by Law.

Commissioners of Allen County, Ohio
Attest. C. D. Crites. County Auditor.

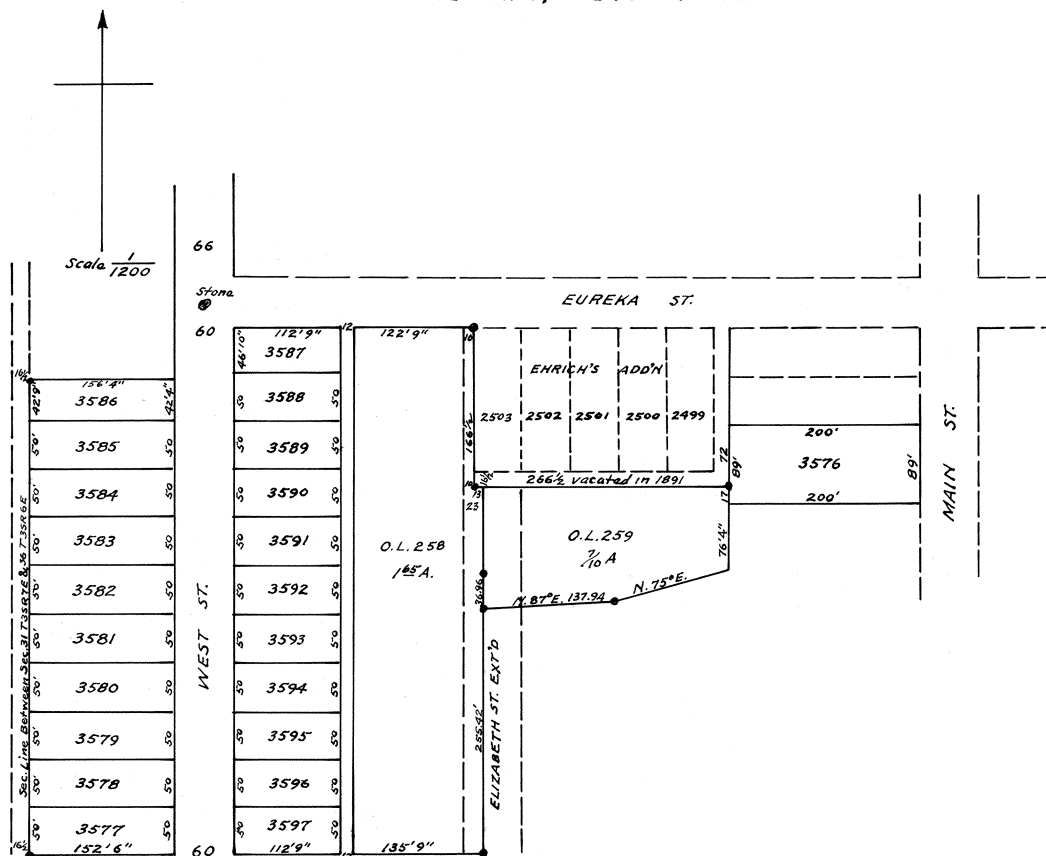
Filed for Record August 21st 1889
Recorded October 23rd 1889.

George Monroe Recorder
Allen County

I hereby certify that the foregoing plat is correctly transcribed this 30th day of September, 1891.

Morgan D. Davis
Recorder.

THOMAS BROS' ADDITION
TO
LIMA, OHIO.



I hereby Certify that the Streets and Alleys as laid out in Thomas Bros. Add. to Lima corresponds with the plat of the platting commission.

J. C. McCullough. City C. L.

I hereby Certify that this plat was accepted by the City Council on the 30th day of December, 1889.

F. J. Cunningham. City Clerk

Rec'd for Record January 17th 1890.

Recorded January 22nd 1890.

George Monroe Recorder

I hereby certify that the foregoing plat is correctly transcribed this 30th day of September, 1931.

Morgan D. Davis
Recorder.

Description--The Thomas Bros. Add. to Lima Ohio is laid out on the following described Territory Town: Beginning at a stone on the East line of section thirty one (31) and 16.56 chains North of the S. W. Cor. of said Sec. Thence East 473 feet to a stone. Thence North 255.42 feet to a stone. Thence N. 87° E. 137.94 feet to a stone. Thence N. 75° E. 192.06 to a stake, thence North 76.33 feet to a point, thence East 200 feet to a point on the West line of Main Street, thence North along the said West line of Main Street 80 feet to a stone at the S. E. Cor. of Inlet No. 2498 in Wm. Ehrichs Add. to Lima, thence west along the south line of said lot No. 2498, 200 feet to the S. W. Cor. of said lot No. 2498, thence South 72 feet to a stone, thence West 266 1/2 feet to a stone, thence North 166 1/2 feet to a stone on the South line of Sureka Street at the Northwest corner of Inlet No. 2503 in said Wm. Ehrichs Add. thence West along the South line of Sureka Street 306 1/2 feet to the West line of West Street, thence South on the West line of West Street 54 feet, thence West 156 ft. 4 in. to a stone on the west line of said Sec. 31 Town. 3 South Range 7 East. Thence South along the said West line of said Sec. 31, 492 ft. 9 in. to a stone at the place of beginning. Containing in all 6 61/100 Acres of Land. West Street and the 12 ft. Alley in this Addition Contain 8/10 Acres of Land. This Add. covers all the land owned by Henry Risser and conveyed by him to Isaac N. Thomas, Benj. F. Thomas and Jacob W. Thomas.

Acknowledgement. Know all Men by these Presents that I - - - - - of Allen Co. Ohio hereby acknowledge the laying out of said Add. and do hereby give grant and dedicate to the public to be used for public highway purposes all lands designated on the above plat as streets and alleys and acknowledge the same to be my free act and deed. In Testimony whereof I hereto set my hand and seal this 6th day of January 1890.

Signed and Sealed in the presence of)
 W. H. Leete)
 T. E. Robb)
 Isaac N. Thomas
 Before me a Notary Public in and for the said County of Allen and State of Ohio came this day the above named Isaac N. Thomas and acknowledged the signing and sealing of the above instrument as his free act and deed for the uses and purposes therein set out. Witness my hand and Notary Seal this 6th day of Jan'y. 1890.

Wm. H. Leete, Notary Public, Allen Co. O. (Seal)
 Know All Men by these presents that I of Ogle Co. Illinois hereby acknowledge the laying out of said Add. and do hereby give grant and dedicate to the public to be used for public highway purposes all lands designated on the above plat as streets and alleys and acknowledge the same to be my free act and deed. In Testimony Whereof I hereto set my hand and seal this 6th day of January 1890.
 Signed and Sealed in the presence of)
 Chas. Newcomer)
 Frank N. Tice)
 Jacob W. Thomas

Before me a Notary Public in & for said County of Ogle & State Illinois came this day the above named Jacob W. Thomas and acknowledged the signing and sealing of the above instrument as his free act & deed for the uses and purposes therein set out. Witness my hand & Notarial seal this 9 day of Jan. 1890.

Chas. Newcomer. Notary Public. (Seal)
 Know all Men by these Presents that I of Carroll Co. Ind. hereby acknowledge the laying out of said Add. and do hereby give, grant & dedicate to the public to be used for public highway purposes all lands designated on the above plat as streets & alleys & acknowledge the same to be my free act and deed. In Testimony Whereof I hereto set my hand and seal this 14th day of January 1890.
 Signed and Sealed in the presence of)
 B. C. Rice)
 E. F. Blue)
 Benj. F. Thomas

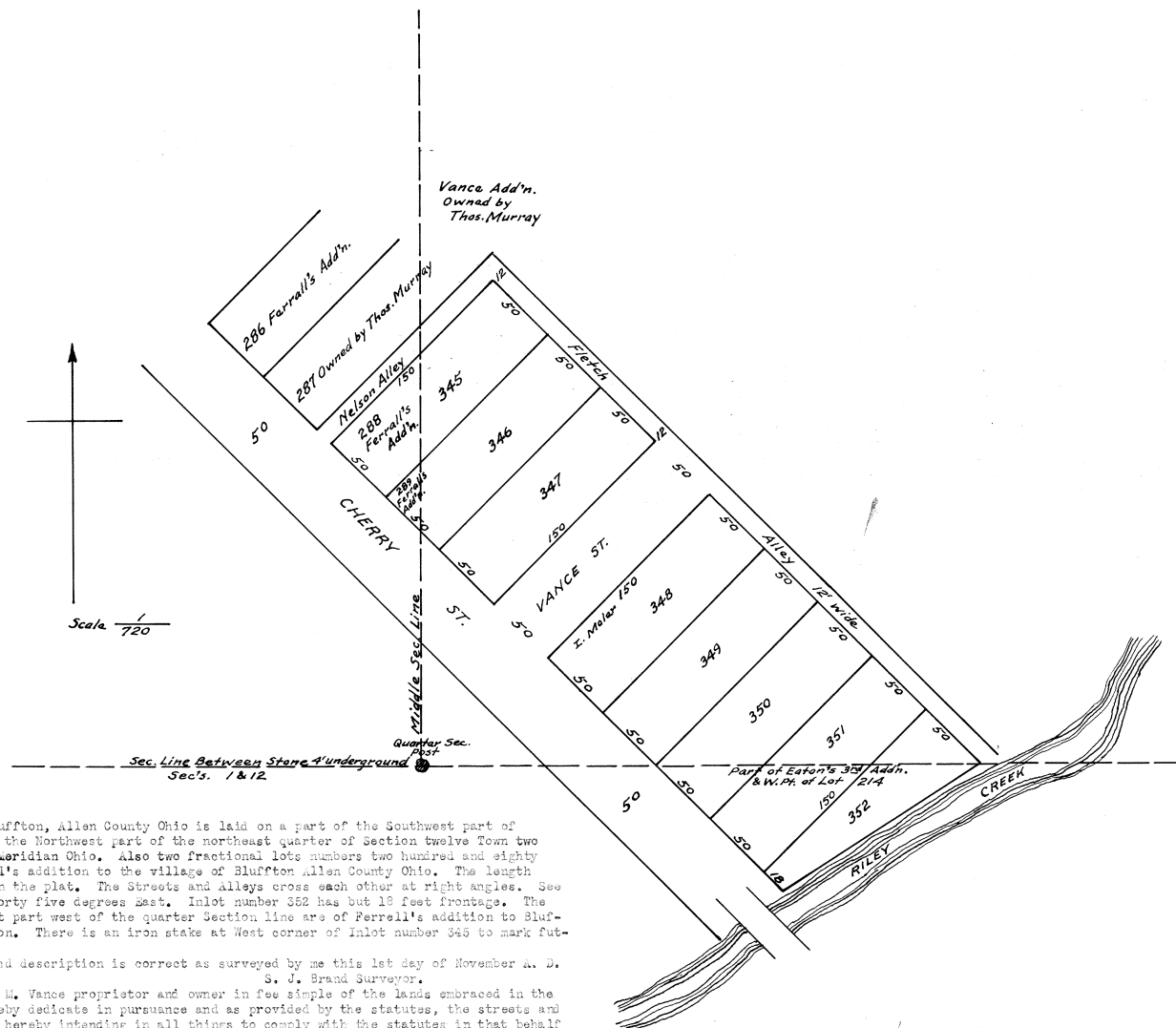
Before me a Notary Public in and for said County of Carroll & State Ind. came this day the above named Benj. F. Thomas and acknowledged the signing & sealing of the above instrument as his free act and deed for the uses & purposes therein set out. Witness my hand & Notarial seal this 14th day of January 1890.
 Philip Ray Notary Public. (Seal)

Rec'd for Record Jan'y. 17th 1890. Recorded January 22nd 1890.
 George Monroe Recorder.

I hereby certify that the foregoing plat is correctly transcribed this 30th day of September, 1961.

Morgan H. Davis
 Recorder.

VANCE'S 2ND ADDITION
TO
BLUFFTON, OHIO.



Vance's 2nd Addition to the village of Bluffton, Allen County Ohio is laid on a part of the Southwest part of the Southeast quarter of Section number One and the Northwest part of the northeast quarter of Section twelve Town two (2) South of Range eight (8) East of the first Meridian Ohio. Also two fractional lots numbers two hundred and eighty eight and two hundred and eighty nine in Ferrell's addition to the village of Bluffton Allen County Ohio. The length and breadth of Inlots are marked with red ink on the plat. The Streets and Alleys cross each other at right angles. See lots front on Cherry Street which bears South Forty five degrees East. Inlot number 352 has but 18 feet frontage. The Southwest part of Inlot number 345 & 346 or that part west of the quarter Section line are of Ferrell's addition to Bluffton, now numbered as whole lots in this addition. There is an iron stake at West corner of Inlot number 346 to mark future surveys.

I do hereby certify that the above plat and description is correct as surveyed by me this 1st day of November A. D. 1890.
S. J. Brand Surveyor.

Know all Men by these presents that I, H. M. Vance proprietor and owner in fee simple of the lands embraced in the annexed plat and survey above given, and do hereby dedicate in pursuance and as provided by the statutes, the streets and alleys in said plat described to the public use hereby intending in all things to comply with the statutes in that behalf enacted.

Executed in the presence of us }
Sebastian Baschor (German) }
Henry L. Romey }

Horace M. Vance (Seal)

State of Ohio, Allen County S. S.) Before me, a Notary public in and for said County personally appeared the above named H. M. Vance who acknowledged that he did sign and seal the foregoing instrument and that the same is his free act and deed. In testimony whereof I have hereunto set my hand and seal this Sixth day of February A. D. 1890.

Henry L. Romey, Notary Public (Seal)

"To Whom it may concern"

This is to Certify that H. M. Vance 2nd Addition to the village of Bluffton Allen County Ohio, was this day March 24th 1890 duly accepted by the Council of the Village of Bluffton Allen County Ohio. In testimony whereof, I have hereunto subscribed my name and affixed my official seal at Bluffton Allen County Ohio the 24th day of March A. D. 1890.

Received for Record March 26th 1890.

Recorded April 3rd 1890
George Monroe, Recorder.

(Seal)

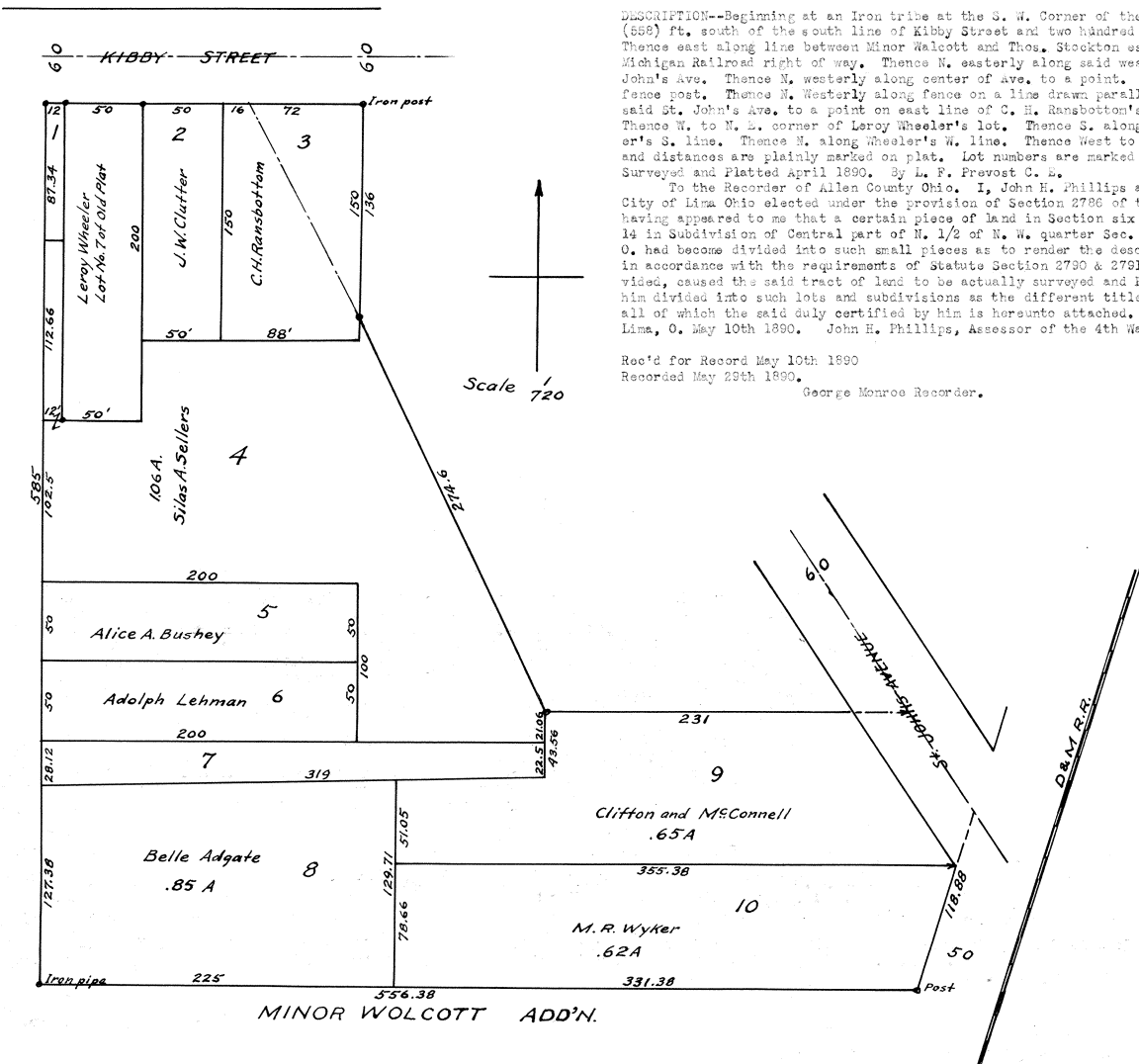
J. L. Doty Corporation Clerk.

I hereby certify that the foregoing plat is correctly transcribed this 30th day of September, 1951.

Morgan N. Davis
Recorder.

PLAT

Showing Sub-Division of Lots 8 and 14 and portions of 9 and 10 in Sub-Division of central part of N $\frac{1}{2}$ of the N $\frac{1}{2}$ of the N.W. $\frac{1}{4}$ of section 6 T.45.R.7E. in the City of Lima, Allen County, Ohio.



DESCRIPTION--Beginning at an Iron pipe at the S. W. Corner of the Thos. Stockton estate five hundred and fifty eight (558) ft. south of the south line of Kibby Street and two hundred and sixteen (216) ft. east of east line of Main Street. Thence east along line between Minor Walcott and Thos. Stockton estate to a fence post in the west line of Dayton and Michigan Railroad right of way. Thence N. easterly along said west line of right of way to a point in center of old St. John's Ave. Thence N. westerly along center of Ave. to a point. Thence W. along south line of Lloyd Critten's lot to a fence post. Thence N. westerly along fence on a line drawn parallel to and two hundred and thirty one (231) ft. W. of said St. John's Ave. to a point on east line of C. H. Ransbottom's lots. Thence N. to a point on S. line of Kibby St. Thence W. to N. E. corner of Leroy Wheeler's lot. Thence S. along Wheeler's east line to a point. Thence W. along Wheeler's S. line. Thence N. along Wheeler's W. line. Thence West to a point. Thence S. to place of starting. All points and distances are plainly marked on plat. Lot numbers are marked in Red ink. Surveyed and Platted April 1890. By L. F. Prevost C. S.

To the Recorder of Allen County Ohio. I, John H. Phillips as the district Assessor for the fourth (4) ward in the City of Lima Ohio elected under the provision of Section 2780 of the revised Statutes of Ohio do hereby Certify that it having appeared to me that a certain piece of land in Section six (6) Town. (4) South of Range 7 East known as Lots 6 and 14 in Subdivision of Central part of N. 1/2 of N. W. quarter Sec. (6) Town. (4) South of range 7 East in the City of Lima O. had become divided into such small pieces as to render the description thereof indefinite and doubtful. I therefore in accordance with the requirements of Statute Section 2730 & 2791 Revised Statutes of Ohio in such cases made and provided, caused the said tract of land to be actually surveyed and Platted by L. F. Prevost a competent surveyor, and by him divided into such lots and subdivisions as the different titles to the same required and numbered according to law, all of which the said duly certified by him is hereunto attached. and I hereby direct the same to be made of Record. Lima, O. May 10th 1890. John H. Phillips, Assessor of the 4th Ward, City of Lima, O.

Rec'd for Record May 10th 1890
Recorded May 29th 1890.
George Monroe Recorder.

I hereby certify that the foregoing plat is correctly transcribed this 30th day of September, 1951.

Morgan D. Davis
Recorder.

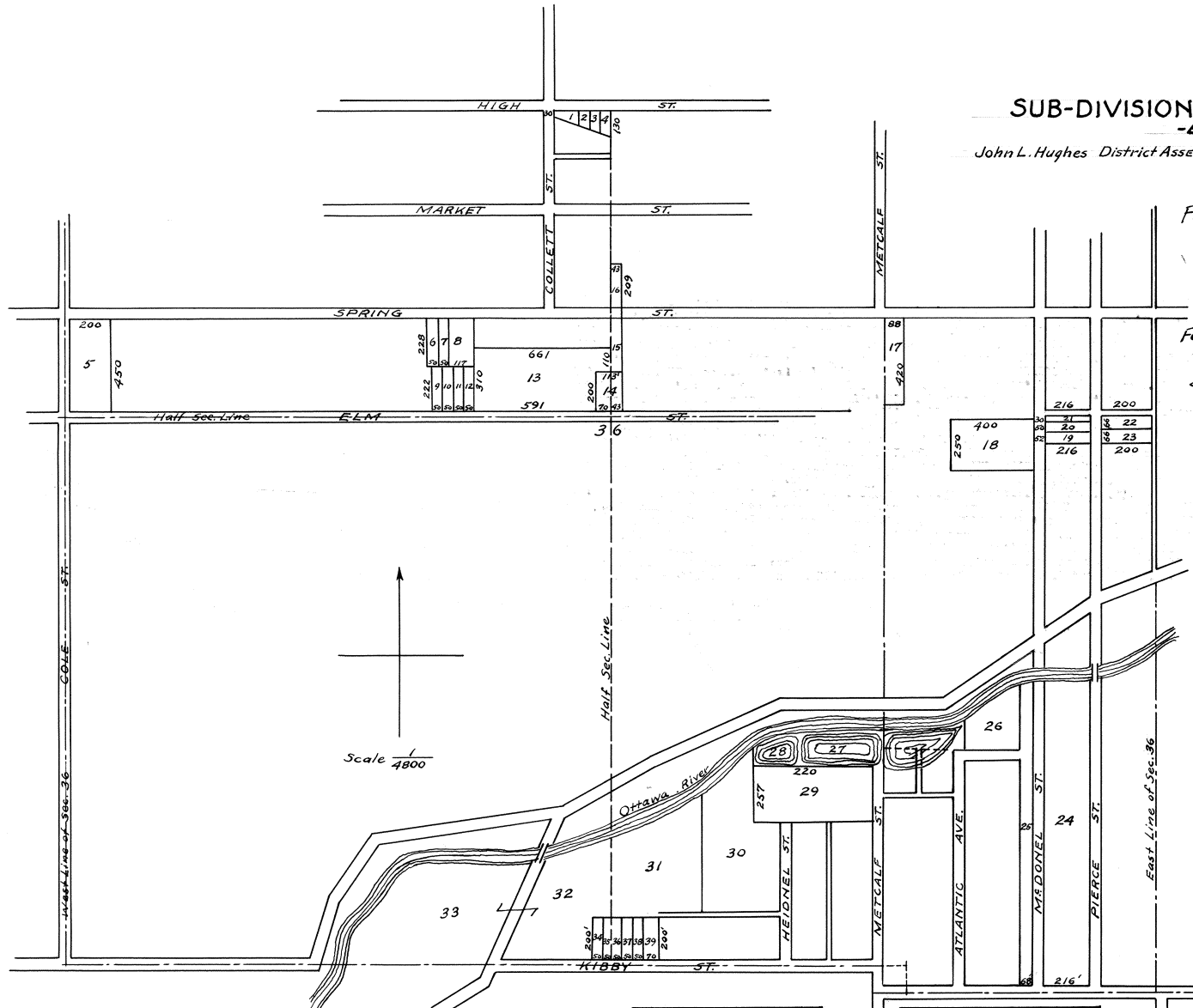
SUB-DIVISION OF SEC. 36

-BY-

John L. Hughes District Assessor 5th & 6th Wards Lima, Ohio. June 1890

FOR ORD. # 219-63: TO CHANGE
THE NAME OF OTTAWA ST.
TO S. SHORE DR. SEE DEED Vol. 429
Pg. 460

FOR ORD. # 25-66: TO VACATE
ALLEY ALONG T.H. 17.
SEE DEED Vol. 453-Pg. 615
PLAT BOOK- 11 Pg. 54



The above Map represents the several parcels of unplatted land lying within Section 36, Town 3 South - Range 6, East and being in the Corporation of the City of Lima, Ohio, as platted by me, under direction of Jno. L. Hughes District Assessor 5th and 6th wards, Lima, O., according to the several titles thereto.

Lima O. June 25th 1890. R. H. Gamble Civil Engineer.

Lima O. June 25th 1890.
To the Recorder of Allen Co. O.

I, Jno. L. Hughes, as District Assessor for the Fifth and Sixth Wards in the City of Lima, O. elected under the provisions of Section 2786 of the Revised Statutes of Ohio, do hereby Certify, that it having appeared to me that the Corporation lands lying in Sec. 36, Town 3 South, Range six (6) east, Allen Co. Ohio, had become divided into such small pieces as to render their description and location indefinite and doubtful. I thereupon, by direction of the Auditor of said County, and in accordance with the requirements of the Revised Statutes (Sec's. 2790 & 2791) in such cases made and provided, caused the same to be platted according to the several titles thereto, by Robert H. Gamble, a competent surveyor, and numbered according to law. All of which the said Robt. H. Gamble has done. And the said plat duly certified by him is hereto attached. And I hereby direct that the same be made of record.

Lima O 1890 J. L. Hughes
District Assessor for the 5th and 6th wards Lima, Ohio.
Rec'd For Record July 12, 1890
Recorded July 24th 1890

George Monroe Recorder.

No	OWNER	Acres
1	F.C. Wiley	0.15
2	State of Ohio	0.10
3	Sarah L. Elliott	0.11
4	Sarah M. Long	0.13
5	Harriet B. Coa	2.06
6	Inez Beam	0.26
7	T.W. Dobbins	0.30
8	Henry Neise	0.61
9	Melody & Ohler	0.23
10	Delia Furlong	0.23
11	Eli Brentlinger	0.23
12	..	0.23
13	Collins & Williams	4.17
14	D.A. McComb	0.59
15	Cynthia Garretson	0.23
16	Annie M. Neise	0.22
17	Calvin S. Brice	0.85
18	Carrie B. Baxter	2.30
19	William Anderson	0.26
20	Samuel Keve	0.24

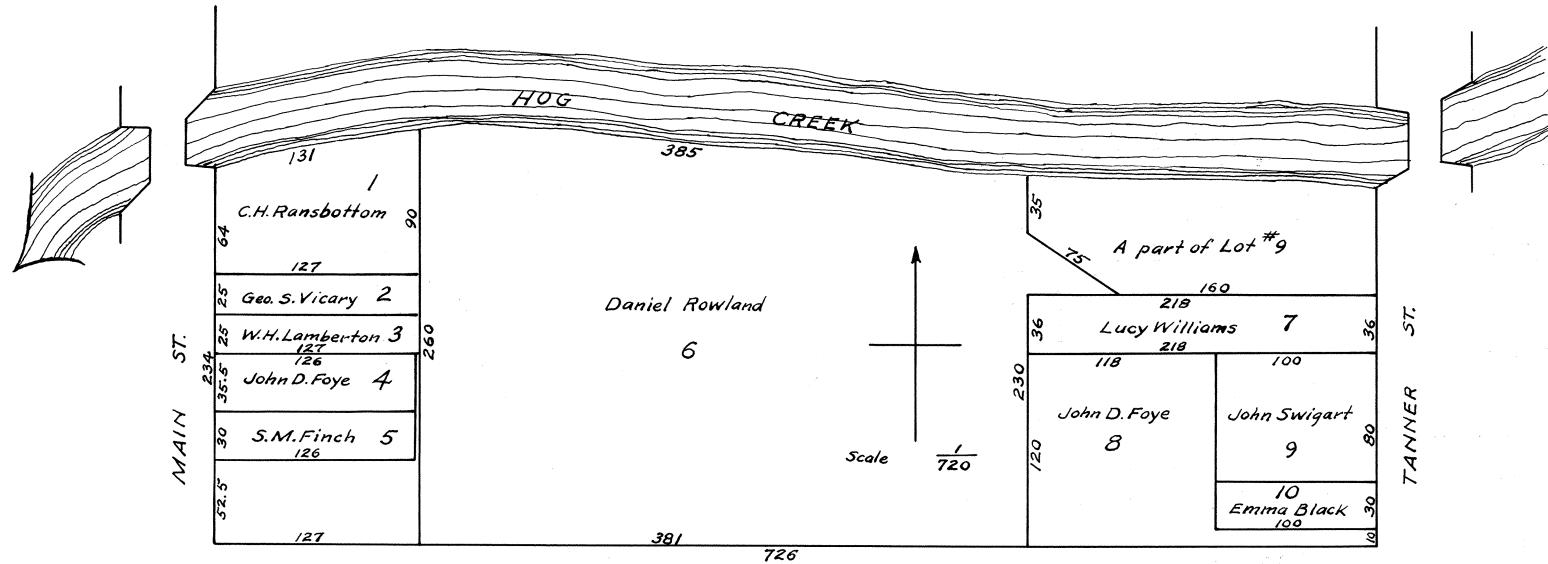
No	OWNER	Acres
21	State of Ohio	0.15
22	B.C. Faurst	0.30
23	J.N. Harrington	0.30
24	Mrs. E. Satterhwaite	7.65
25	..	2.26
26	T.T. Mitchell	1.00
27	Jacob Custer	..
28	H.A. Moore	1.00
29	Geo. Gore	3.65
30	F.V. Stockton	4.57
31	Wm. Cheney	4.25
32	W.U. Hoover	13.81
33
34	Hart Lauck	0.23
35	Wm. F. Tone	0.23
36	Sarah Miller	0.23
37	Wm. E. Gallant	0.23
38	Daniel Bice	0.23
39	Wm. Cheney	0.32

I hereby certify that the foregoing plat is correctly transcribed this 30th day of September, 1891.

Morgan D. Davis
Recorder.

SUB-DIVISION OF OUTLOT 28

ORIGINAL PLAT of LIMA, O. BY JOHN H. PHILLIPS DIST. ASSESSOR 4th WARD.



PLAT--Showing the subdivision of Outlot Twenty Eight (28) in the original plat of Lima Ohio. Being of the south W. 1/4 of Section thirty one (31) Town three (3) south Range seven (7) east. Beginning at the S. W. Corner of outlet twenty eight (28), thence east along S. line of said O. L. to the W. Line of Tanner Street. Thence N. on said line to a point, thence west on N. line of said O. L. parallel to S. line of said O. L. to a point. Thence N. Westerly to a point. Thence N. to a point on the So. line of Low Water mark of Hog Creek. Thence W. along S. line of said low water mark to a point at the N. E. Cor. of the S. abutment of bridge crossing Hog Creek on Main St. Thence S. along E. line of Main St. to place of Starting.

Surveyed and platted by L. F. Prevost. C. E.

Lima O. July 15th 1890.

To the Recorder of Allen Co. Ohio. I, John H. Phillips District Assessor for the Fourth (4th) Ward in the City of Lima, O. elected under the provisions of Section 2786, of the Revised Statutes of Ohio, do hereby certify that it having appeared to - that outlet number twenty eight in the City of Lima had become subdivided into such small pieces as to render this description and location indefinite and doubtful, I therefore by direction of the Auditor of said County and in accordance with the requirements of Statutes (Sec. 2780 & 2791 Revised Statutes of Ohio) in such cases made and provided, caused the same to be surveyed and platted by L. F. Prevost, a competent Engineer, and by him divided into such lots and parcels as the different titles to the same required and numbered according to law. All of which the said L. F. Prevost has done. And the said plat duly certified by him is hereunto attached. And I hereby direct that the same be made of Record.

John H. Phillips
District Assessor 4th Ward Lima O.

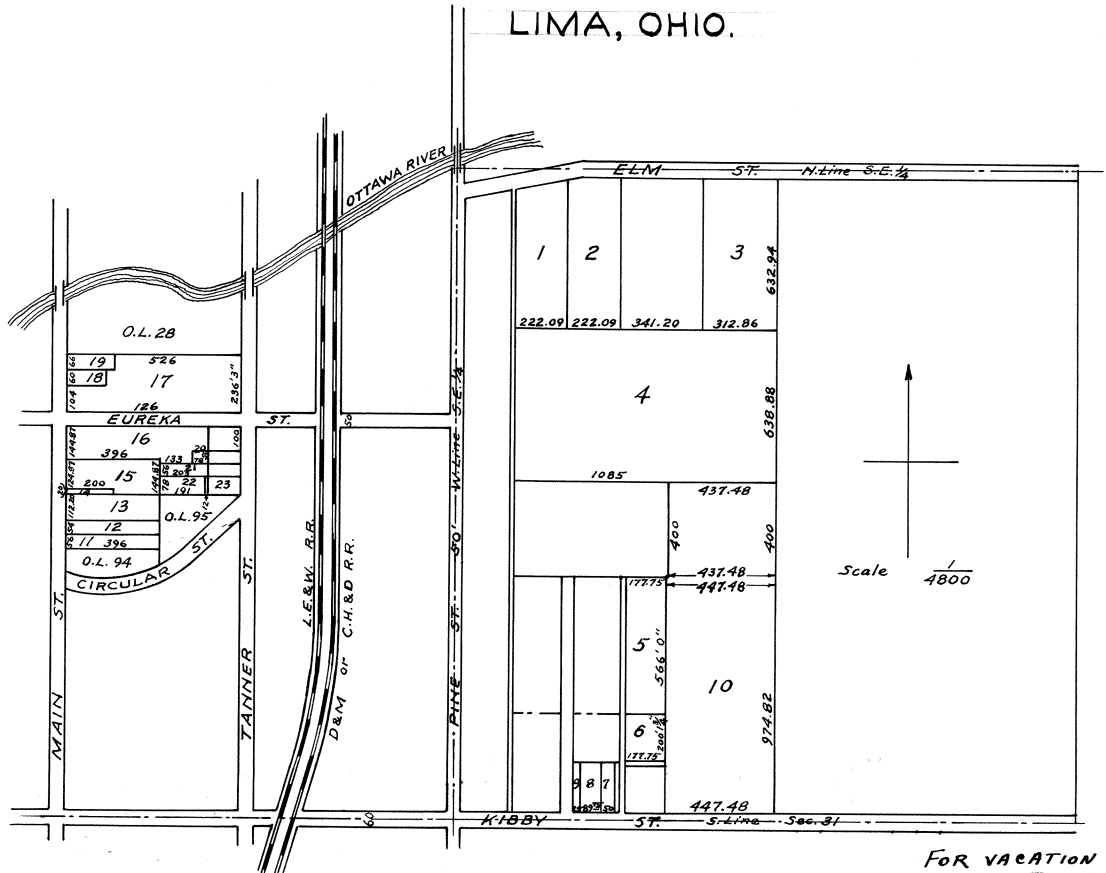
Rec'd for Record July 15th 1890.
Recorded July 24th 1890.

George Monroe Recorder.

I hereby certify that the foregoing plat is correctly transcribed this 30th day of September, 1951.

Morgan N. Davis
Recorder.

**SUB-DIVISION OF W. 1/2 SE 1/4 AND PART S.W. FR. 1/4 OF SECTION 31
BY JOHN H. PHILLIPS DIST. ASSESSOR 4TH WARD
LIMA, OHIO.**



The above Map represents the several parcels of unplatted lands lying within the South half of Sec. 31-T 3 S Range 7 East, Allen County, Ohio, and east of Main Street, being within the corporate limits of the City of Lima, Ohio as platted by me under direction of John H. Phillips District Assessor 4th Ward, Lima, Ohio according to the several titles thereto

Lima, Ohio. July 9th 1890
R. H. Gamble
Civil Engineer

To the Recorder of Allen Co., Ohio

I, John H. Phillips, as District Assessor for the fourth (4th) ward in the City of Lima, Ohio, elected under the provisions of Section 2786 of the Revised Statutes of Ohio, do hereby certify, that it having appeared to me that the corporation lands lying in Sec. 31, Town 3 South, Range 7 East Allen Co. Ohio, and east of Main Street in said City, had become subdivided into such small pieces as to render their descriptions and locations indefinite and doubtful. I thereupon, by direction of the Auditor of said County, and in accordance with the requirements of Statutes (sec's 2790 & 2791) Revised Statutes of Ohio in such cases made and provided, caused the same to be platted by Robert H Gamble a competent Engineer, and by him divided into such lots and parcels as the different titles to the same require and numbered according to law. All of which said Robert H. Gamble has done and the said plat duly certified by him is hereunto attached and I hereby direct that the same be made of record.

Lima, Ohio
1890
John H. Phillips
District Assessor
4th Ward, Lima, Ohio

Received for Record July 15th 1890
Recorded July 25th 1890

**FOR VACATION OF PUBLIC ALLEY
ALONG T.L. 11- See Deed Vol. 390
Pg. 325**

George Monroe
Recorder

Town 3 South
Range 7 East

Compiled and drawn by
R. H. Gamble C. E.

No	OWNER	Dimensions	Acres
1	W.C. Jacobs	222.09 X 632.96	3 10
2	Clara Brotherton	222.09 X 632.96	3 10
3	W.C. Jacobs	312.86 X 632.94	4 37
4	Clara Brotherton	638.88 X 1085.70	16 00
5	Clarissa M. Pheron	177.75 X 566	2 31
6	John H. Phillips	177.75 X 200	0 82
7	Henry P. Folsom	50 X 200	0 23
8	Mary E. Hill	89.75 X 200	0 46
9	State of Ohio	25 X 200	0 12
10	Adam Simons	447.48 X 974.82	14 00
11	J.N. Harrington	58 X 396	0 51
12	E.D. Price	54 X 396	0 49

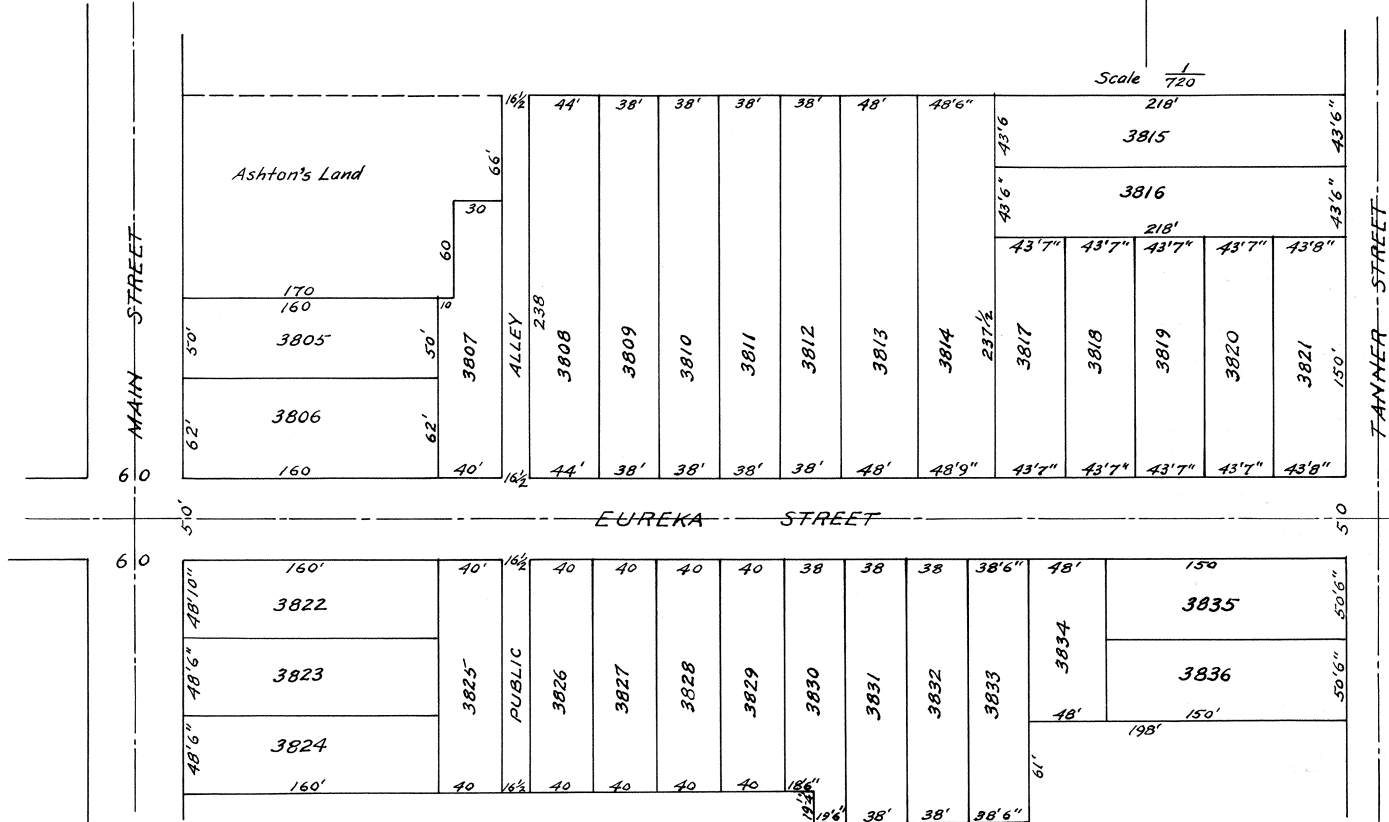
No	OWNER	Dimensions	Acres
13	Eliza Moore	112.30 X 396	1 02
14	Francis M. Shultz	20 X 200	0 09
15	Henry Simons		1 23
16	Henry Frieh		2 07
17	"		3 34
18	Wm. Ashton	60 X 170	0 24
19	"	66 X 200	0 30
20	Sarah E. Lewis	56 X 70	0 09
21	John Riley	56 X 203	0 26
22	A.V. Weber	78 X 191	0 34
23	Aaron Albert	12 X 78	0 02

I hereby certify that the foregoing plat is correctly transcribed this 30th day of September, 1951.

Morgan D. Davis
Recorder

HENRY FRUEH'S ADDITION
TO LIMA, OHIO.

Scale $\frac{1}{720}$



For Replat. of Plots 3822 thru 3836 See Plat Book 17 Page # 182

For Ord. # 68-79 to Vacate Rowland's Row Adj. to 3808 thru 3814 thru 3821 See Deed Vol. # 615 Page # 376. Plat Book # 15 Page # 44.

For Ordinance # 69-79 to Vacate H. Union Street Adj. to 3813-3814 Between Rowland's Row and Ottawa River See Deed Vol. # 15 Page # 45.

I hereby certify that Plat corresponds with the Plat of the Platting Commission except the line of Union Street which should be shown as parallel with Tanner St. and 218 feet West of said Tanner St.

J. C. McCullough City C. E.

I hereby certify that this Plat was accepted by the Common Council of the City of Lima, Ohio as Henry Frueh's Addition July 7th 1890, On conditions that said Henry Frueh does not construct or cause to be constructed any buildings upon a strip of ground 66 feet wide and 218 feet west of Tanner St. abutting upon Eureka Street, known as the extension of Union St. as platted north of the river. Said tract being bound to the City of Lima in the sum of \$5000 to faithfully perform his part of above conditions. Said bond being on file in the City Clerks Office.

J. V. Smiley
City Clerk

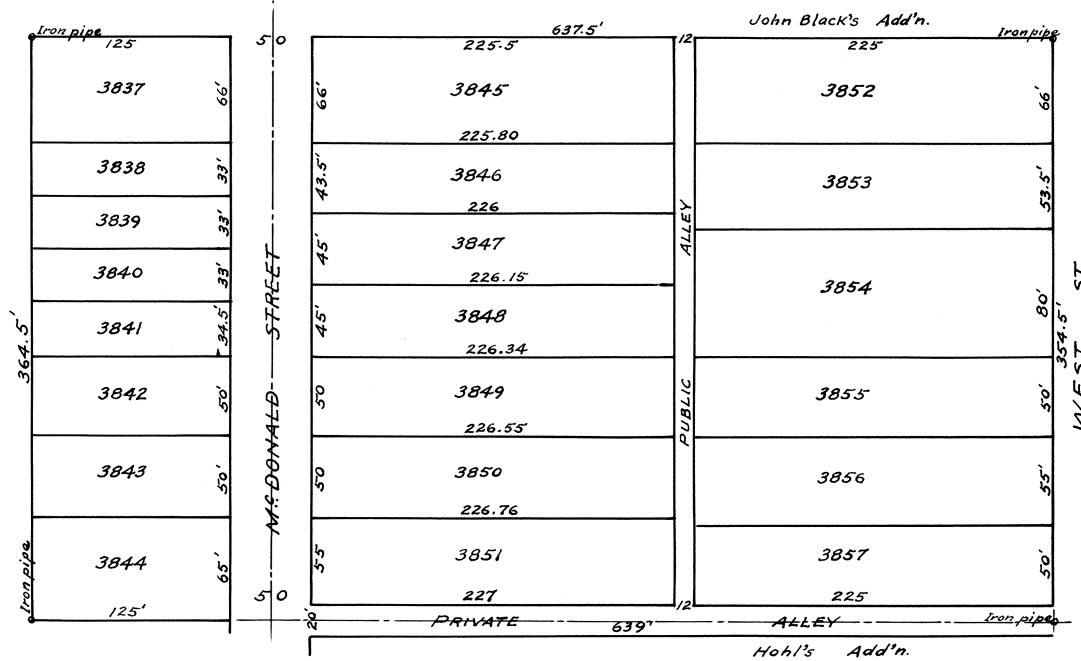
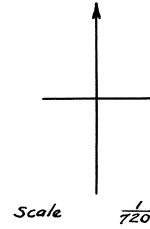
Received for Record July 28, 1890
Recorded July 31, 1890

George Monroe Recorder

I hereby certify that the above plat is correctly transcribed this 30th day of September, 1951.

Morgan D. Davis
Recorder

CANTIENY AND HAUENSTEIN'S
ADDITION TO LIMA, OHIO.



Cantienny and Hauenstein's Addition to Lima, Ohio is composed of the N 1/2 of out lot # 49 and the S 1/2 of out lot # 48 (new numbering) in W. S. Rose's Subdivision of the E 1/2 of S. E. 1/4 of Section 25, Town 3 South, Range 6 East. The width of all streets and alleys and dimensions of each lot are plainly marked on the accompanying Plat.
I hereby certify this to be correct as surveyed by me July 1890.

L. F. Prevost C. E.

Attest
D. C. Henderson
M. A. Hoagland

E. Canberry
J. F. Hauenstein
M. A. Ginty
George Goes her
Mrs. Elizabeth X Meyers
mark
E. Thalheiner

State of Ohio
Allen County ss:

Before me a Notary Public in and for said county appeared E. Cantienny George Goes, J. F. Hauenstein, Mike Ginty, Elizabeth Meyers and Eugl-chart and acknowledged the signing of the above plat to be their voluntary act and deed for the uses and purposes therein expressed.

In Witness whereof, I have hereunto set my hand and Notarial seal this 24th day of July 1890.

(seal) D. C. Henderson
Notary Public

I hereby certify that this plat corresponds with the plat of the Platting Commission and with the plats of adjoining additions.

J. C. Mc Cullough
City C. E.

I hereby certify, that this Plat was accepted by the council of the City of Lima, Ohio, as Cantienny and Hauensteins Addition at a regular meeting July 28, 1890

J. V. Smiley
City Clerk

Received for Record July 29th 1890
Recorded July 31, 1890

George Monroe

I hereby certify that the foregoing plat is correctly transcribed this 30th day of September, 1951.

Morgan N. Davis
Recorder

SUB-DIVISION OF PART OF SECTION 6
 TOWN 4 SOUTH RANGE 7 EAST ALLEN COUNTY, OHIO.
 BY JOHN PHILLIPS DISTRICT ASSESSOR
 COMPILED AND DRAWN BY ROBT. H. GAMBLE CIVIL ENGINEER
 JUNE 16, 1890



I hereby certify that the foregoing plat is correctly transcribed this 30th day of September, 1951.

Morgan H. Davis
 Recorder.

Lima, O. July 9th 1890

To the Recorder of Allen County, O.

I, John H. Phillips as District Assessor for the 4th ward in Lima, O. elected under the provisions of sec. 2736 of the Revised Statutes of Ohio, do hereby certify that it having appeared to me that the corporation lands lying in Sec. 6 Town. 4 South Range 7 East Allen Co. O. had become subdivided into such small pieces as to render their descriptions and locations indefinite and doubtful; I thereupon by the order of the Auditor of said County and in accordance with the requirements of Statutes (secs. 2730 & 2791)-Revised statutes of Ohio- in such cases made and provided, caused the same to be surveyed by Robert H. Gamble, a competent engineer, and by him divided into such lots and parcels as the different titles to the same required, and numbered according to law. All of which the said Robert H. Gamble did and the said plat duly certified by him is hereunto attached, and I hereby direct that the same be made of Record.

Lima, O. 1890		John H. Phillips District Assessor 4th ward Lima, Ohio	Lima, O. 1890	
No. - Ownership	Area		No. - Ownership	Area
1. City of Lima	0.44		38. Emma Leedom	1.82
2. T. J. Fitzpatrick	0.08		39. Phillip Dingleline	6.00
3. Rebecca Miller	0.22		40. M. J. & A. J. Morris	3.66
4. T. C. Morrison	.10		41. Henry Simons	0.55
5. J. C. Hidenour	.12		42. Abesalom Chambers	0.20
6. Ellen Ryan	.25		43. Clara Brotherton	17.79
7. N. B. Boyzell	.25		44. W. C. Jacobs	21.15
8. Bridget Sullivan	.75		45. Henry A. Moore	25.60
9. Loama M. Langley	.15		46. B. P. Holmes	14.12
10. L. M. Gooding	.60		47. B. P. Holmes	2.18
11. Robt. Mehaffey	1.20		48. Lafayette Car Works	0.25
12. Hudson Watt	1.97		49. Ohio Car Mfg. Co.	12.50
13. W. Schultheis	1.41		50. Ohio Car Mfg. Co.	1.40
14. M. L. Boyzell	.25		51. H. L. Brice	7.50
15. Eliza Moore	2.00		52. H. L. Brice	10.25
16. Chas. B. Siece	1.00		53. R. T. & C. M. Hughes	17.95
17. Isabella Keller	1.00			
18. John Middough	1.90			
19. Cyrus C. Peirson	0.50			
20. Esther Bakehaus	1.00			
21. Jeremiah T. Snyder	.25			
22. James A. Hall	.25			
23. F. M. Loughhead	.20			
24. N. C. Loughhead	.30			
25. State of Ohio	.32			
26. State of Ohio	.18			
27. Wm. Diltz	115			
28. Wm. Diltz	.94			
29. David Price	.25			
30. State of Ohio	.64	Chas. B. Phinney		
31. State of Ohio	1.47	" "		
32. The Ohio Oil Co.	7.50			
33. The Ohio Oil Co.	3.62			
34. Wm. Roberts	7.15			
35. Chas. B. Phinney	9.55			
36. State of Ohio	0.60	Harriet F. Lanck		
37. Phil Dingleline	1.54			

The above Map represents the several parcels of unplatted land lying within Sec. 6, Town. 4 South Range 7 East within the Corporate limits of the City of Lima, O. as platted by me under the direction of John H. Phillips, District Assessor 4th Ward Lima, O. according to the several titles thereto.

Received for Record July 15th 1890
 Recorded Aug. 21st 1890
 George Monroe, Recorder.

Lima, O. July 9th 1890. R. H. Gamble C. E.

I hereby certify that the foregoing plat is correctly transcribed this 30th day of September, 1931.

Morgan N. Davis
 Recorder.

DR. E. ASHTON'S MAPLEWOOD ADDITION
TO

LIMA, OHIO.

FOR REZONING OF LOTS 3986-3987-3988 & N P. 3989
TO CLASS I BUSINESS DISTRICT
SEE DEED Vol. 395 Pg. 442

FOR ORDINANCE #71-86 TO DEDICATE
ALLEY BETWEEN LOT 3946 AND 4005
See Deed Vol. 488 pg. 13 - plat 14 pg. 220-224

I hereby Certify that this Plat was accepted by the City Council of Lima, Ohio, at a regular meeting Sept. 29th 1890 In Testimony whereof I have hereunto set my hand and official seal, This the 30th day of September 1890.
J. V. Smiley City Clerk (Seal)

I hereby Certify that this plat corresponds with the plat of platting commission and with the Streets and Alleys in adjoining Additions.
J. C. McCullough City C. B.

Scale 1/1200



I hereby certify that the foregoing plat is correctly transcribed this 30th day of September, 1951.

Morgan D. Davis
Recorder.

For Alteration of this Plat see Deed Record Vol. 137, Page 298.

Description--Dr. E. Ashtons Addition of "Maplewood" to Lima, O. is laid out on the East part of the N. E. 1/4 of Sec. 25, Town 3 South Range 6 East first principal meridian Allen Co. O. bounded and described as follows to-wit: Beginning at a point on the East line of said N. E. 1/4 being the N. E. corner of Ewing's Addition and 304.92 ft. North of the Southeast corner of said N. E. 1/4. Thence North on the East line of said N. E. 1/4 1942 ft. 2 inches to the S. E. corner of land from Ed. S. Baschore to Elinor Mowen being 501.60 ft. South of the N. E. corner of said N. E. 1/4. Thence west on the south line of said Mowen land 1353 ft. 9 inches to the West line of Metcalf St. Thence South parallel with the East line of said N. E. 1/4 1943 ft. 10 inches to the North line of Ewings Add'n. being 304.92 ft. North of the South line of said N. E. 1/4. Thence East on the North line of Ewings Add'n. and parallel with the South line of said N. E. 1/4, 1353 ft. 9 inches to the place of beginning. Containing 58 55/100 acres. The size of each lot, width of each street and alley and the location of each monument are marked on the map and I hereby certify The within Map and description to be a correct representation of Dr. E. Ashtons Addition of Maplewood to Lima, O.

Lima Ohio Sept. 29, 1890

R. H. Gamble. Surveyor.

Know all Men by these Presents, That I, Dr. E. Ashton do hereby dedicate to the public for public highway purposes all lands designated on the within Map as streets and alleys and declare the same to be my free act and deed in Testimony Whereof, I hereunto set my hand and seal this 29th day of September 1890.

E. Ashton. (Seal)

Witnessed by
W. H. Leste
R. H. Gamble

State of Ohio) Before me a Notary Public in and for said County personally appeared the above named Dr. E. Ashton who acknowledged the signing and sealing of the foregoing instrument to be his free and and deed and that
County of Allen S S) he was still satisfied therewith. In testimony whereof, I have hereunto set my hand and official seal this 29th day of September 1890.

(Seal) Wm. H. Leste, Notary Public, Allen County Ohio.

Rec'd for Record Oct. 7th 1890.


Recorded Oct. 9th 1890.

George Monroe Recorder.

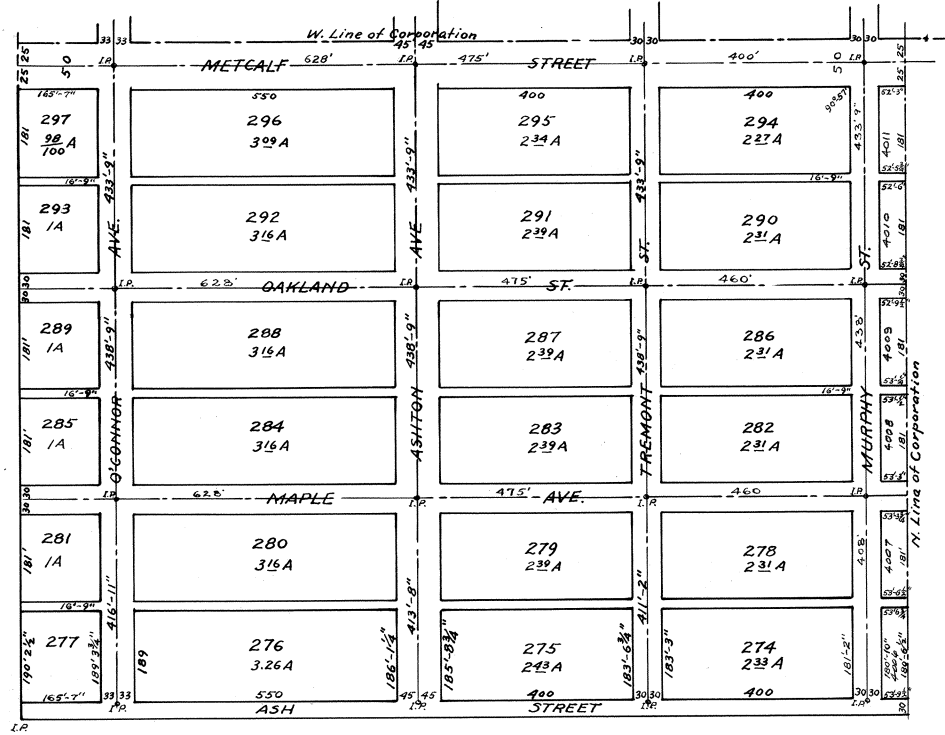
I hereby certify that the foregoing plat is correctly transcribed this 30th day of September, 1891.

Morgan N. Davis
Recorder.

DR. E. ASHTON'S 2ND MAPLEWOOD ADDITION
TO
LIMA, OHIO.



FOR ORD. #135-53
CHANGING MAPLE AVE. TO BAXTER ST.
SEE DEED Vol. 329-Pg. 322



For ordinance #8-87 to vacate Public
Alley Between lots 283 and 287 See
Deed Vol 696 Page 254 Plat Book
17 Page 28.

For ordinance #144-87 to vacate public
Alley on lot 4006 See Deed Vol. 707
page #348 plat Book #89 page #90

For Alteration of this Plat see Deed Record Vol. 137 page 298.

I hereby certify that the foregoing plat is correctly transcribed this 30th day of September, 1951.

Morgan D. Davis
Recorder.

Dr. E. Ashton's 2nd Addition of "Maplewood" to Lima Ohio is laid out on the West part of the N. E. 1/4 of Section 25 Town 3, South, Range 6 East first principal Meridian Allen County, Ohio. Bounded and described as follows to-wit: Beginning at a point on the west line of said N. E. 1/4 of Sect. 25, 304.32 feet North of the Southwest corner thereof, being the N. W. corner of Ewings Addition. Thence East on the North line of said Ewings Addition and parallel with the South line of said N. E. 1/4, 1285.79 feet to the west line of Mutchalf Street. Thence North on the west line of said Street 1947.83 feet to the South line of land from Ed. S. Bashore to Elnor Mowen. Thence west on the South line of said Mowen land 1235.45 feet to a point on the west line of said N. E. 1/4, 483.78 feet South of the N. W. corner thereof. Thence South on the west line of said N. E. 1/4 1845.37 feet to the place of beginning containing 54 54/100 Acres. This Addition lies all outside of the corporate limits of Lima, O. The size of each lot, width of each street and alley and the location of each monument are all marked on the map, and I hereby certify the foregoing map and description to correctly represent The said Dr. E. Ashton's Second Addition of "Maplewood" to Lima, O. as surveyed by me this 6th day of Oct. 1890.

R. H. Gamble Surveyor.

Know all Men by these Presents That I, Dr. E. Ashton, do hereby dedicate to the public to be used for public highway purposes all lands designated on the within Map as streets and alleys and acknowledged the same to be my free act and deed. In testimony whereof I have hereunto set my hand and seal this Seventh day of Oct. 1890.

E. Ashton (Seal)

In presence of
O. W. Smith
I. Garretson

State of Ohio) Before me a Notary Public in and for said County personally appeared the above named Dr. E. Ashton who acknowledged the signing and sealing of the foregoing instrument to be his free act and deed and that
Allen Co. S S) He was still satisfied therewith. In Testimony Whereof, I have hereunto set my hand official seal this 7th day of October 1890.

(Seal)

O. W. Smith Notary Public for Allen County, Ohio.

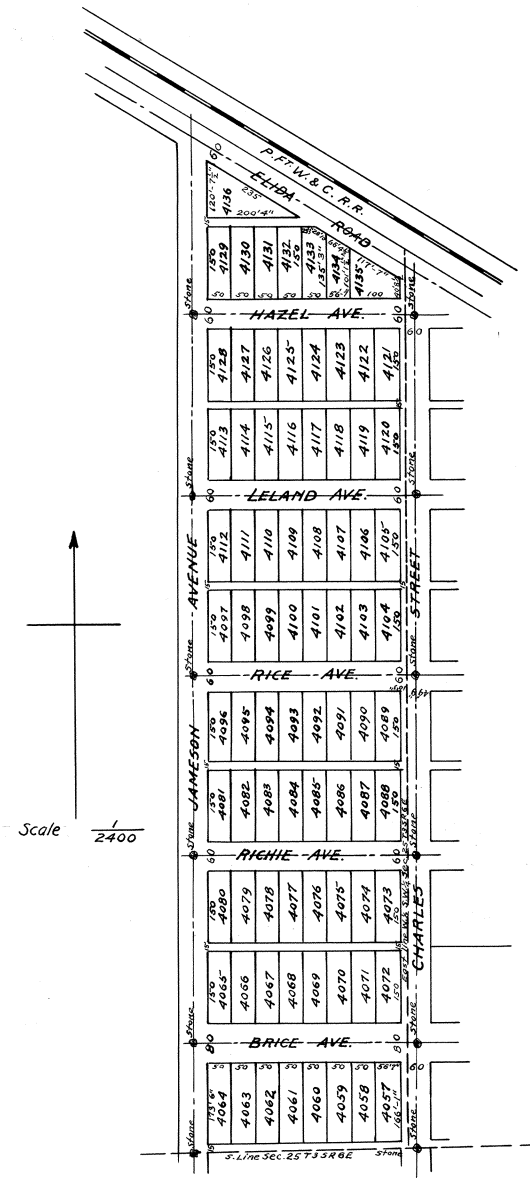
Rec'd for Record October 7th 1890
Recorded October 10th 1890.

George Monroe Recorder.

I hereby certify that the foregoing plat is correctly transcribed this 30th day of September, 1951.

Morgan D. Davis
Recorder.

JOHN E. RICHIE'S ADDITION
TO
LIMA, OHIO.



Richie's Addition to Lima Ohio.
Description: All that part of the West half (1/2) of the South West quarter (1/4) of Section twenty five (25) Township three (3) South range six (6) East in Allen County, Ohio, which lies south of the Pittsburg, Ft. Wayne and Chicago Railway right of way and East of Jameson Avenue in said City of Lima. All distances are as marked on plat.
Dedication: I, John E. Richie hereby dedicate to the use of the City of Lima, the Streets and Alleys except the Elida Road which is now a public highway as they appear marked on the plat hereto affixed and made a part hereof, to hold for use as streets and alleys where shown. In Witness Whereof, I have hereunto set my hand and seal this 17th day of November A. D. 1890.
Signed and Sealed in the presence of }
B. D. Kauffman W. J. Richie }

John E. Richie (Seal)

State of Ohio: Allen County: s s. Before me a Notary Public in and for said County personally came John E. Richie who acknowledged the signing and sealing of the above instrument to be his free act and deed for the purposes therein named. In Testimony Whereof, I have hereunto set my hand and official seal this 17th day of November A. D. 1890.

(Seal) W. J. Richie Notary Public. Allen County, Ohio

Nov. 17th 1890. I hereby Certify that this plat corresponds with the plat of the platting commission.

J. C. McCullough, City C. E.

This is to Certify that this Plat was accepted by the City Council of Lima, Ohio at a regular meeting Nov. 17th 1890 as Richie Addition to the City of Lima, O, Witness my hand and official seal, this the 15th day of Nov. 1890.

J. V. Smiley, City Clerk (Seal)

Rec'd for Record November 18th 1890.

Recorded November 19th 1890.
George Monroe Recorder.

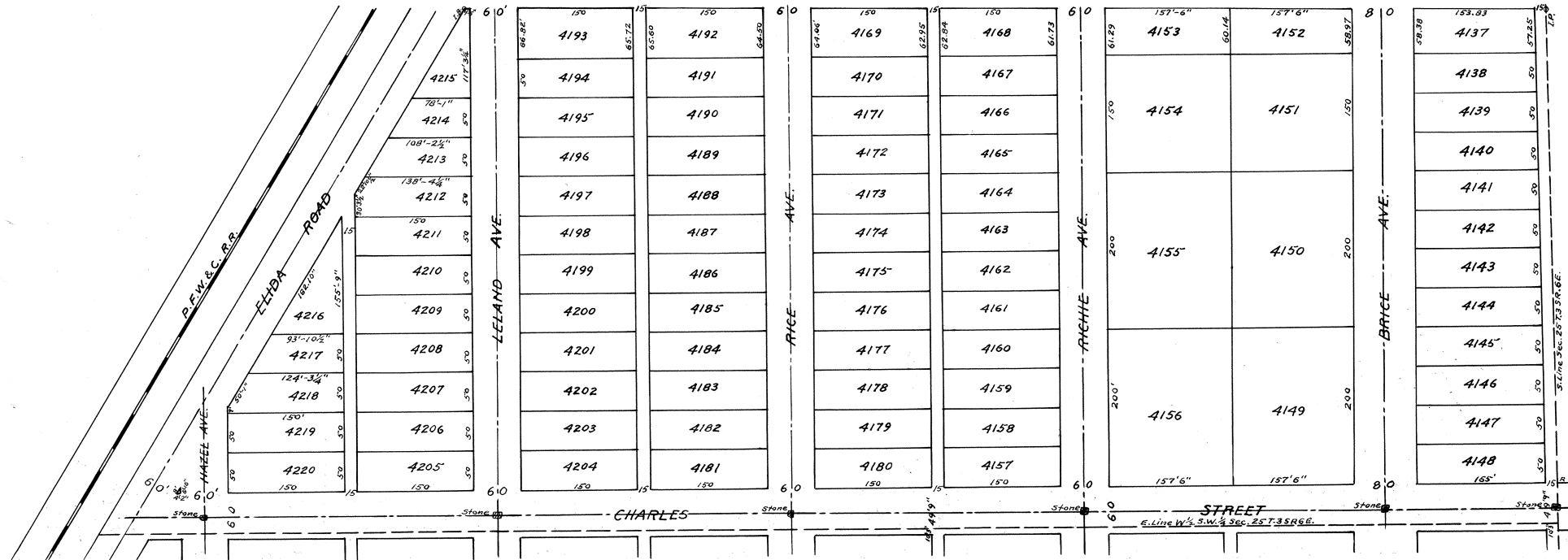
I hereby certify that the foregoing plat is correctly transcribed this 30th day of September, 1951.

Morgan N. Davis
Recorder.

JOE ASKINS' ADDITION
TO
LIMA, OHIO.



THESE Lots Renumbered into
lots 5449 thru 5566 - See
Plat Book # 5 Page # 31



Joe Askins Addition to Lima, Ohio is laid out on the Southwest part of the East half of the Southwest quarter of Sec. 25, Town 3 South Range 6 East, 1st principal Meridian, Allen Co. Ohio, bounded and described as follows to-wit: Beginning at the Southwest Corner of the East half of said S. W. 1/4, Thence East on the South line of said S. W. 1/4, 657 feet 3 inches to the Southwest Corner of lands of Rice & Meiley. Thence North along the west line of said Rice & Meiley, to the south line of the P. Ft. W. & C. Railroad right of way. Thence Northwesterly, along the south line of said railroad right of way, 787 feet 4 1/2 inches to the west line of said East half of the Southwest 1/4 Sec. 25. Thence South on the west line of said E. 1/2 S. W. 1/4 to the place of beginning. Containing 25 acres. The size of each lot, width of each street and alley, and the location of each monument are shown on the Map and I hereby Certify the foregoing map and description to be a correct representation of Joe Askins Addition to Lima, Ohio, as surveyed by me this 24th day of November 1890.
R. H. Gamble Surveyor.

Dedication

Know all Men by these Presents, That I, Joseph Askins, do hereby dedicate to the public for public highway purposes, all lands designated on the within Map as streets and alleys and declare the same to be my free act and deed. In Testimony Whereof, I have hereunto set my hand and seal this 24th day of November 1890.

In presence of) Joe Askins. (Seal)
M. Strayer) witnesses
W. J. Richie)

State of Ohio Allen County, S S.--- Before me a Notary Public- in and for said county personally appeared the above named Joseph Askins who acknowledged the signing and sealing of the foregoing instrument, and that it was his free act and deed. In Testimony Whereof, I have hereunto set my hand and official seal this 24th day of Nov. 1890.

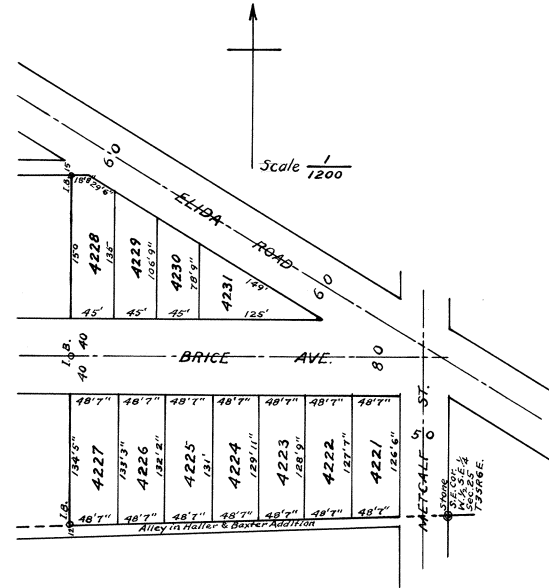
I hereby Certify that this plat corresponds with the plat of the plat of the platting commission and with the plat of adjoining additions: J. C. McCullough City C. E.
I hereby Certify that this Plat was accepted by the City Council at a regular meeting Nov. 24th 1890, as Askins Addition. Witness my hand and official seal this the 25th day of November A. D. 1890.
(Seal) J. V. Smiley. City Clerk.

Rec'd for Record November 26th 1890.
Recorded November 28th 1890.
George Monroe Recorder.

I hereby certify that the foregoing plat is correctly transcribed this 30th day of September, 1951.

Morgan D. Davis
Recorder.

ELLEN POLSER ADDITION
TO
LIMA, OHIO.



Lima, O. Nov. 26th 1890. Description Frank Polser's Addn. to Lima, Ohio, is laid out on the South East corner of the W 1/2 S E 1/4 Sec. 25 Town 3 South, Range 6 East first principal Meridian, Allen County, Ohio, bounded and described as follows, to-wit: Beginning at a stone at the S. E. Corner of said W. 1/2 S. E. 1/4; Thence west on the South line of said 1/4 section 390 feet thence North parallel with the East line of said W 1/2 S E 1/4 to the center of the Elida road; Thence Southeast along the center of said road to the East line of said W 1/2 S. E. 1/4. Thence South to the place of beginning, containing 2 1/2 acres. The size of each lot, width of each street, and alley and location of each monument are shown on the Map. The monuments along the West line of this Addition are made of 1 1/4 inch round iron 3 feet long. The above is correct.

R. H. Gamble
Ellen X (her mark) Polser (Seal)

Dedication. Know all Men by these presents that I, Ellen Polser of Lima, Ohio, do hereby dedicate to the public to be used for public highway purposes, Brice Avenue, Metcalf Street, and all alleys and streets as shown on the plat hereto annexed and designated thereon, as streets and alleys and hereby declare the same to be my free and voluntary act and deed. In Testimony Whereof, I have hereunto set my hand and seal this 6th day of December A. D. 1890.
Signed and sealed in presence of
W. J. Richie)
Mrs. Zera Fuller)

The State of Ohio) Before me a Notary Public, in and for said County personally appeared Ellen Polser who acknowledged that she did sign and seal the foregoing instrument and that the same is her voluntary and free
Allen County, S S) act and deed. In Testimony Whereof I have hereunto set my hand and official seal this 6th day of December A. D. 1890.

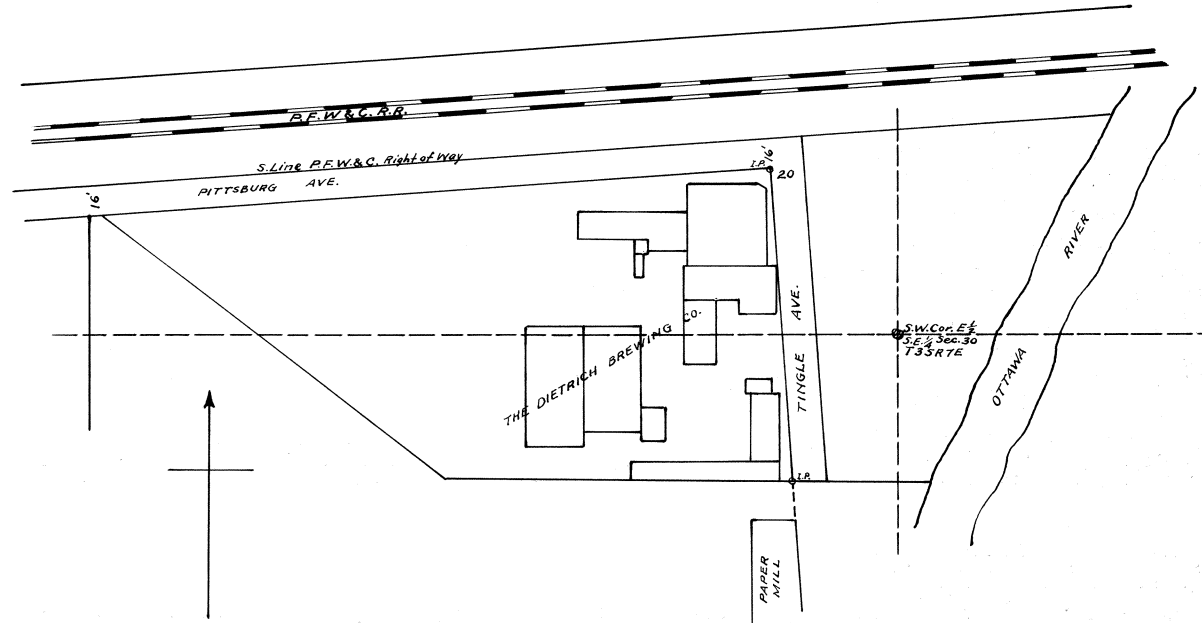
I hereby certify that this plat corresponds with the plat of the platting commission and with the plats of adjoining Additions.
(Seal) W. J. Richie Notary Public Allen County, Ohio.

I hereby Certify that this Plat was accepted by the Council of the City of Lima at a regular meeting Dec. 8th 1890. Witness my hand and official seal this the 9th day of December A. D. 1890.
(Seal) J. C. McCullough City C. E.
J. V. Smiley City Clerk

Rec'd for Record December 10th 1890.
Recorded December 11th 1890.
George Monroe Recorder.

I hereby certify that the foregoing plat is correctly transcribed this 30th day of September, 1951.

Morgan N. Davis
Recorder.



The Dietrich Brewing Co's Plat, is for the purpose of showing certain lands to be dedicated by said Company, as public streets, said to be known as Pittsburg Avenue and Tingle Avenue. Pittsburg Ave. is sixteen (16) feet in width and extending from the west line of said Brewing Co's property to a point twenty (20) feet East of the N. E. cor. of said Brewing Co's engine house the North line of said Avenue to be the South line of the P. F. W. & C. R. Co's right of way. Tingle Avenue to be twenty feet in width and extending from the North line of said Brewing Co's property to the South line of said property, the West line of said Tingle Avenue to be a line drawn from a point two feet east of the N. E. cor. of said Brewing Co's engine house to the N. E. cor. of the Lima Paper Mills Co's brick building. Said property being in the W 1/2, S E 1/4 Sec. 30 T. 3 S. R. 7 E. and W 1/2 N. E. 1/4 Sec. 31 T. 3 S. R. 7 E.

I hereby Certify that this Plat does not interfere in any way with the plat of the platting commission.

J. C. McCullough City C. E.

State of Ohio
Allen County S S.

Personally appeared before me the undersigned authority Frank S. Dietrich who says that he is the Pres. and duly authorized agent of the Dietrich Brewing Co. a corporation and that said corporation hereby dedicates for public purposes as streets and alleys such land as so appears by this plat.

The Dietrich Brewing Co.
Frank S. Dietrich President

Jas. W. Halfhill Notary Public (Seal)

I hereby Certify that this plat was accepted by the City Council of Lima at a regular meeting April 20, A. D. 1891. In Testimony Whereof I hereto affix the seal of said City and subscribe myself.

J. V. Smiley City Clerk (Seal)

Rec'd for Record April 21- 1891.

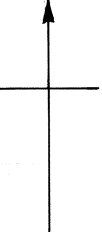
Recorded April 22- 1891.
George Monroe Recorder.

I hereby certify that the foregoing plat is correctly transcribed this 30th day of September, 1951.

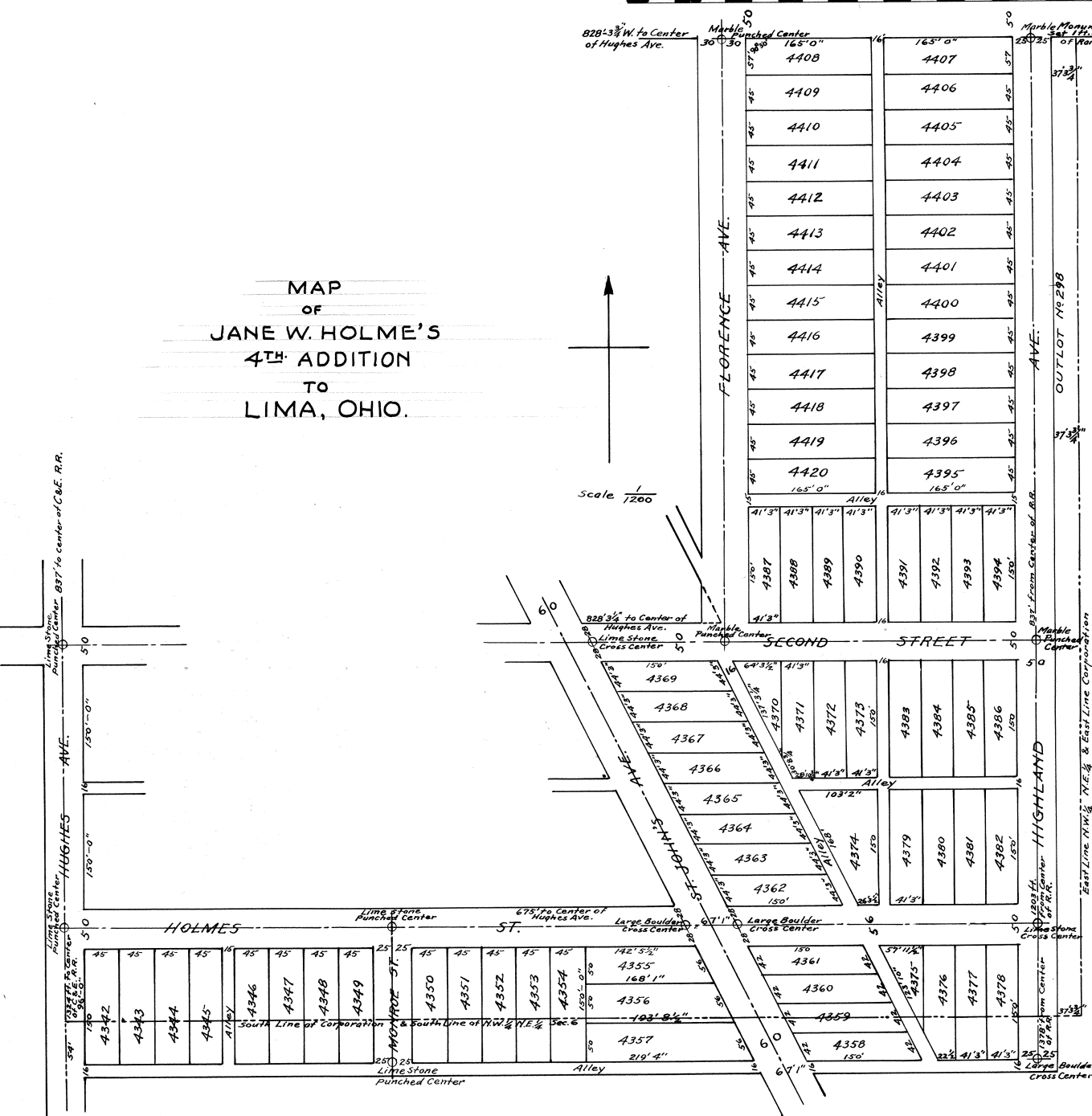
Morgan D. Davis
Recorder.

MAP
 OF
 JANE W. HOLME'S
 4TH ADDITION
 TO
 LIMA, OHIO.

Scale 1/1200



CHICAGO & ERIE R.R.



This Add'n is laid out upon and occupies all that part of the N. W. qr. (1/4) of the S. E. qr. (1/4) of Sec. 6, T. 4 south Range 7 East not heretofore included in Jane W. Holmes 1st, 2nd and 3rd Additions to Lima, O. and also on the North part of the S. W. qr. (1/4) of the S. E. 1/4 of said section and consumes all of lots 46 and 49 for taxable purposes as platted by John H. Phillips District assessor, in 1890, bounded and described as follows, to-wit: Beginning at a point on the west line of said 1/4 section 1228 feet South of the N. W. corner thereof, being the intersection of the center line of Hughes Avenue with the South line of Holmes Street. Thence south on the center line of said Hughes Avenue and the West line of said 1/4 section 166 feet to the South line of an alley. Thence East on south line of alley and parallel with the North line of said 1/4 section 12,64 feet 3 1/4 inches to East line of Highland Ave. Thence North parallel with West line of said 1/4 section to the South line of said N. W. 1/4 of the South East 1/4 of said Sec. 6. Thence East to the S. E. corner of the N. W. 1/4 of the S. E. 1/4 etc. Thence North on the East line of said N. W. 1/4 S. E. 1/4 to the South line of the Chicago and Erie Railroad right of way. Thence west on the South line of said railroad parallel with the North line of said N. W. 1/4 S. E. 1/4 and 50 feet South of same 433 feet 3 3/4 inches to the East line of Florence Ave. Thence South on the East line of said Ave. and parallel with the West line of said 1/4 section 812 feet to the south line of Second street. Thence West on the South line of 2nd St. and parallel with the North line of said 1/4 section 191 feet to the East line of the St. Johns Avenue. Thence South Eastwardly along the East line of said Avenue 409 feet 11 inches to the South line of Holmes Street. Thence west on the South line of Holmes St. and parallel with the North line of said 1/4 section 884 feet 6 1/4 inches to the place of beginning. That part outside or south of the present corporation line contains 2 6/100 acres. Out Lot number is intended to occupy all that part of the N. W. 1/4 of the S. E. 1/4 which lies East of the East line of Highland Ave. being 37 feet 3 3/4 inches wide more or less. The size of each lot, width of each street and alley and the location of each monument are all shown on the Map and I hereby certify the foregoing map and description to be a correct representation of Jane W. Holmes Fourth Add'n to Lima as surveyed by me this 17th day of April 1891.

R. H. Gamble Civil Engineer

Dedication
 Know all Men by these Presents, That I, Jane W. Holmes proprietor of the above represented addition, do hereby dedicate to the public to be used for public highway purposes all lands designated on the foregoing Map as streets and alleys and declare the same to be my free act and deed. In Testimony Whereof, I have hereunto set my hand and seal this 20th day of April 1891.

Jane W. Holmes (Seal)
 W. L. Mackenzie (two)
 F. W. Holmes (witnesses).

Acknowledgement. State of Ohio. Allen Co. S S.
 Before me, a Notary Public in and for said County personally appeared the above named Jane W. Holmes who acknowledged the signing of the foregoing instrument to be her free act and deed and that she was still satisfied therewith. In Testimony Whereof, I have hereunto set my hand and official seal this 20th day of April 1891.

W. L. Mackenzie Notary Public (Seal)
 Allen County, Ohio

This is to Certify that this plat of Mrs. Jane W. Holmes Fourth Add. to Lima, Ohio as platted corresponds with the plat of the plating commission and with the plats of adjoining Additions.
 J. C. McCullough City C. E.

I hereby Certify that this Plat was accepted by the Council of the City of Lima, Ohio, April 20th A. D. 1891.
 J. V. Smiley City Clerk (Seal)
 Rec'd for Record April 22nd 1891.
 Recorded April 23rd 1891.
 George Monroe Recorder.

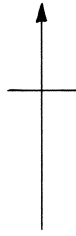
I hereby certify that the foregoing plat is correctly transcribed this 30th day of September, 1951.

Morgan N. Davis
 Recorder.

ASHTON'S 2ND. SUB-DIVISION
OF
OUTLOTS 251-252-254
IN
ASHTON'S ADDITION OF OUTLOTS
TO
CITY OF LIMA, OHIO

Surveyed and Platted by L.F. Prevost Civil Engineer Lima, Ohio.

RECORDERS NOTE; SEE PLAT BOOK 4 Pg. 13
SEE THIS VOL 3 - Pgs. 36 & 88



Scale 1/1200



Ashtons Second Subdivision is laid out on Out Lots number 251, 252 and 254 in Ashtons Addition of Out Lots to the City of Lima, Ohio, and I hereby Certify that this map correctly represents Ashtons Second Subdivision as surveyed by me April 1891.

L. F. Prevost Civil Engineer.
Know all Men by these presents that we Francis Ashton, Jno R. Ashton and Sallie O. Ashton as Grantors and being all the parties that have an interest therein do hereby irrevocably grant the City of Lima, Ohio, to be by it used for streets, alleys and public ways all of the land designated as such on this the accompanying plat.
John R. Ashton
Francis Ashton
Sally O. Ashton

State of Ohio } Personally appeared before me the
Allen County S S } undersigned authority Francis Ashton, John R. Ashton and Sally O. Ashton and acknowledged that the signing of the above dedication was their free act and deed.
April 27th A. D. 1891.

Jas. W. Halfhill, Notary Public
Allen County, Ohio.

Lima, O. April 27, 1891. I hereby Certify that this plat corresponds with the plat of the platting commission and with the plat of adjoining additions.

J. C. McCullough City C. E.
This is to Certify that this Plat was accepted by the Council of the City of Lima, Ohio, April 27-1891. In Testimony Whereof, I have caused the seal of said City to be affixed and subscribed myself.

J. V. Smiley City Clerk (Seal)

Rec'd for Record May 8- 1891.
Recorded May 12- 1891.

George Monroe, Recorder.

I hereby certify that the foregoing plat is correctly transcribed this 30th day of September, 1891.

Morgan D. Davis
Recorder.

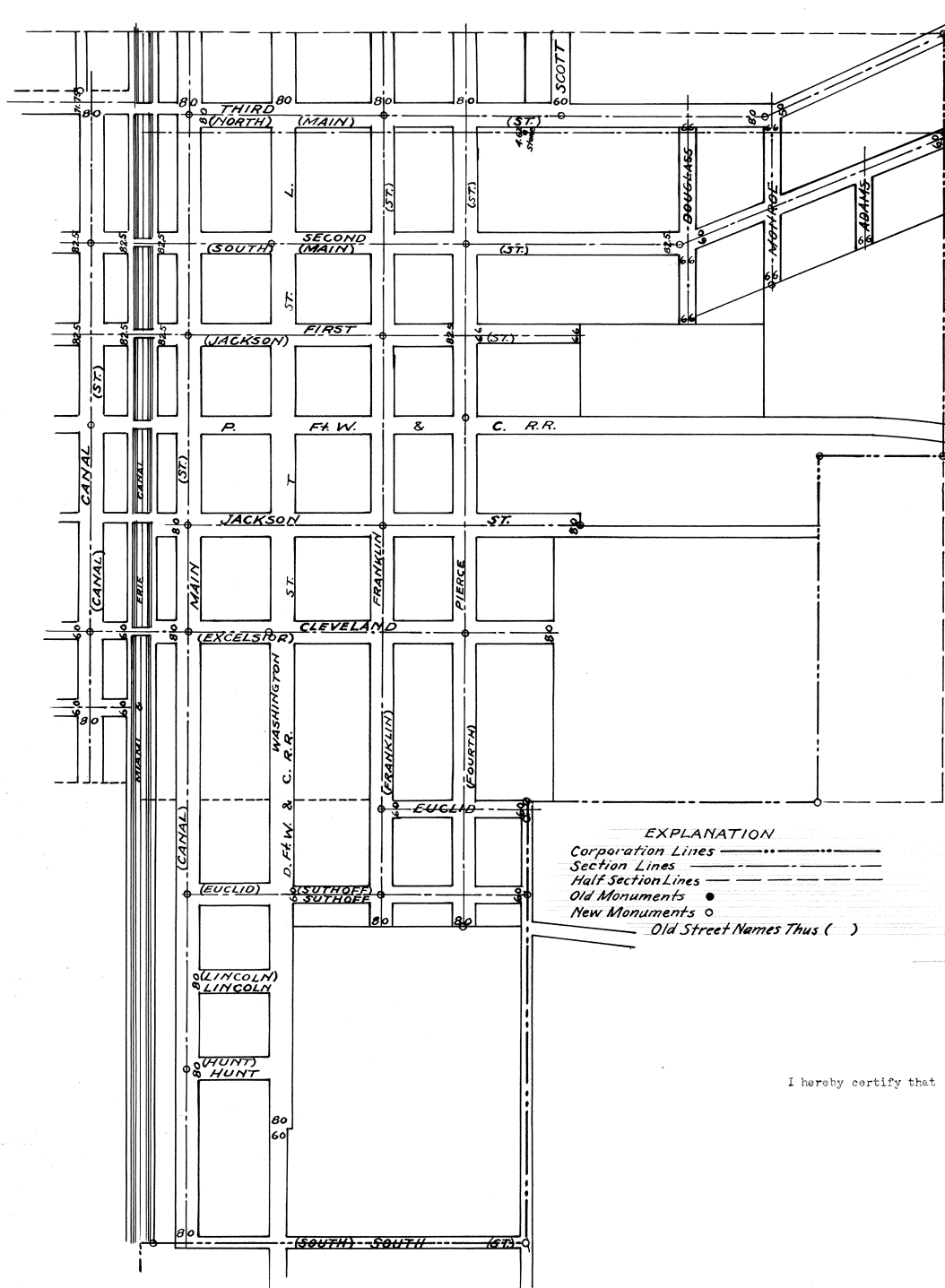
Law Ordinance 4,578 to vacate alley adj to
lots 4497-96-95-94-
and 2167-70-71-72-73-74-75
See Plat Book #17 page #175

FOR ORD. #254-65- VACATING PUBLIC ALLEY
ADJACENT TO LOT 4485- SEE DEED Vol. 451 Pg 304

FOR ORD. #252-65 VACATING P. OF BROADWAY AVE.
ADJACENT TO LOT 4485- SEE DEED Vol. 451 Pg. 306

FOR ORD. #254-65 VACATING PUBLIC ALLEY
ADJACENT TO LOT 4497- SEE DEED Vol. 451 Pg. 304

EAST PART OF DELPHOS, OHIO
 SHOWING OLD & NEW NAMES OF STREETS, MONUMENTS, ETC.
 COMPILED AND DRAWN BY L.F. PREVOST C.E.-LIMA, O.



AN ORDINANCE. Changing the name of Certain Streets and naming Certain Streets not heretofore named.
 Section 1. Be it ordained by the Council of the Village of Delphos, Allen and Van Wert Counties, Ohio, That the names of the streets hereinafter mentioned be changed and established as follows. The street first east of the Miami and Erie Canal within said Village formerly known as Canal Street be changed to Main Street. The street known as Second Street in the First Ward and Washington Street in the Second Ward, to Washington Street. The street known as Third Street in the First Ward, and Franklin Street in the Second Ward to Franklin Street. The street running through First and Second Wards known as Fourth Street to Pierce Street. The street in the First Ward known as Scott Street from Bridge Street north and that part of the same street from Bridge Street to North Main Street, having no name, to Scott Street. The street known as Moennig Street in First Ward north of a ridge Street, the present name retained. The street next east of Flat Fork creek now having no name, be named Douglass Street. The second street east of Flat Fork creek now having no name; be named Monroe Street. The third street east of Flat Fork creek, now having no name be named Adams Street. The street known as Canal Street in Third Ward and First Street in Fourth Ward to Canal Street. The Street known as Jefferson Street in Third Ward and Second Street in Fourth Ward to Jefferson Street. The street known as Clay Street in Third Ward and Third Street in Fourth Ward to Clay Street. The fourth street west of the Miami and Erie Canal between North Main Street and the Pittsburgh, Ft. Wayne and Chicago Railroad now nameless and the continuation of such street south now named Lang Street to Cass Street. The street known as Bredeick Street in the Third Ward and Fourth Street in the Fourth Ward to Bredeick Street. The fifth street west of the Miami and Erie Canal, now nameless, to Maple Street. The street known as Sixth and State Streets to State Street. The street known as Seventh Street to West Street. The street in Fourth Ward commencing at Walnut

Street, running thence north to an alley-way abutting Mrs. Metcalf's property to Elm Street. The street known as First Street in Marble, Moennig and Climes Additions to Hudson Street. The Street known as Second Street in Marble, Moennig and Climes Addition to Erie Street. The street known as Third Street in Marble, Moennig and Climes Addition to Superior Street. The street known as Davis Street in Davis Addition, present name retained. The first street south of the Pittsburgh, Fort Wayne and Chicago Railroad, running east and west and east of the Miami and Erie Canal, now nameless, be called Jackson Street. The street known as Excelsior Street in Second Ward and Shenk Street in Third Ward, to Cleveland Street. Charles Street west of the Miami and Erie Canal to Cherry Street. Streets known as Skinner Avenue, Cline Avenue, Wayne Street, Jenning Street and Dayton Street running east and west in Marble, Moennig and Climes Additions to retain their present names. The street known as Moennig Street in Moennigs Second Addition to Walnut Street. The street known as Bank Street in Moennigs Second Addition to be retained. The street running west of State Street south of the Pittsburgh, Fort Wayne and Chicago Railroad, known as Van Wert road to Ohio Street. The street known as Main Street in Suthoffs Addition to Euclid Street. The street known in Suthoffs Addition as Suthoff Street and Euclid Street in Hunt and Higgins Addition to Suthoff Street. The streets known as Lincoln, Hunt and South Streets, to retain their present names. The first street north of the Pittsburgh, Fort Wayne and Chicago Railroad, known as Greenbaum Street west of the Canal and Jackson Street east of the Canal to First Street. South Main Street to Second Street. North Main Street to Third Street. Mill Street west of the Canal and Water Street east of Canal to Fourth Street. Bridge Street to Fifth Street. Walnut Street to Sixth Street. Gay Street east of Canal and Elm Street west of Canal to Seventh Street. North Street east of Canal to Ninth Street. Wagner Street to Tenth Street. Prospect Street to Eleventh Street. Pleasant Street to Twelfth Street. Bliss Street to Thirteenth Street. Sec. 2. This ordinance shall take effect and be in force from and after its publication according to law. Passed Feb. 23- 1891.

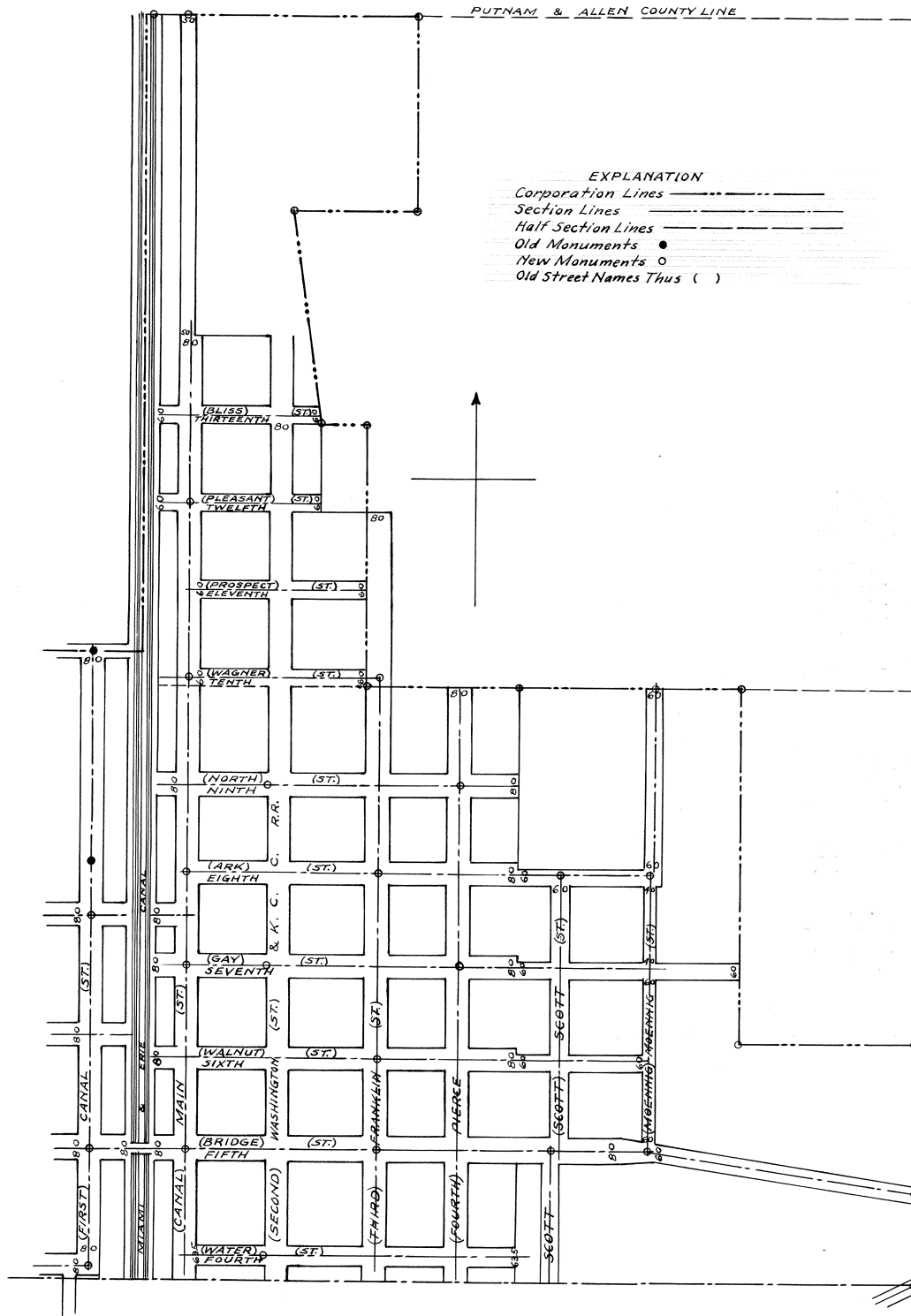
EXPLANATION
 Corporation Lines
 Section Lines - - - - -
 Half Section Lines - - - - -
 Old Monuments ●
 New Monuments ○
 Old Street Names Thus ()

Attest E. R. Davies Clerk.
 Delphos O. Feb. 26- 1891.
 Rec'd for Record Aug. 20th 1891
 Recorded Aug. 22nd 1891.
 George Monroe Recorder.

I hereby certify that the foregoing plat is correctly transcribed this 30th day of September, 1951.

Morgan D. Davis
 Recorder.

EAST PART of DELPHOS, OHIO.
 SHOWING OLD AND NEW NAMES of STREETS, MONUMENTS, ETC.



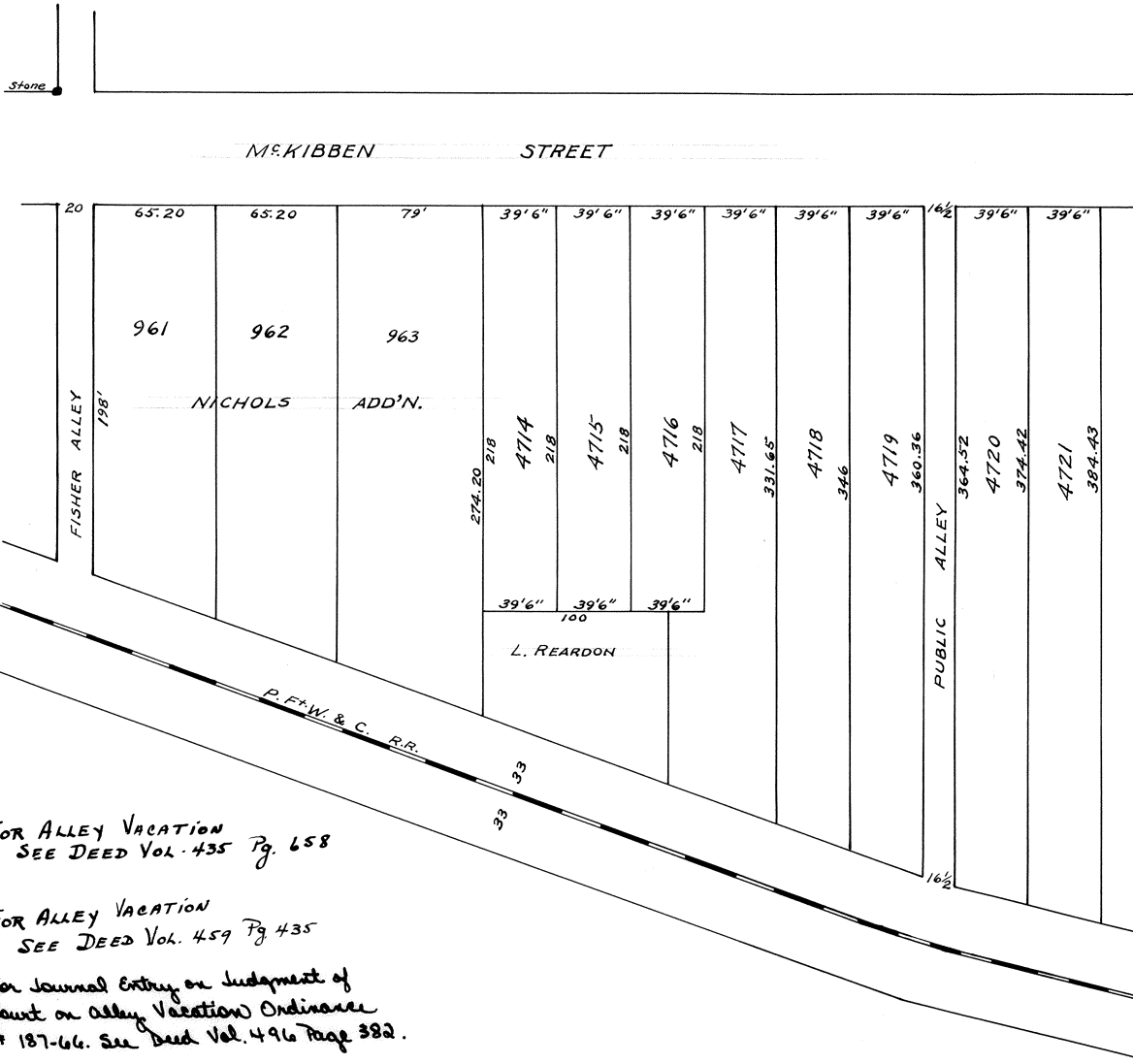
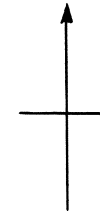
EXPLANATION
 Corporation Lines -----
 Section Lines -----
 Half Section Lines -----
 Old Monuments ●
 New Monuments ○
 Old Street Names Thus ()

Note:- For "An Ordinance. Changing the name of Certain Streets and naming Certain Streets not heretofore named." See Page 166

I hereby certify that the foregoing plat is correctly transcribed this 30th day of September, 1951.

Morgan D. Davis
 Recorder.

HONORA LAWLOR'S
ADDITION TO LIMA, OHIO.
A SUBDIVISION OF LOTS NUMBER 964-965-966 & 967



Honora Lawlor's Addition to Lima, Ohio, is laid out on and covers all of lots numbers 964, 965, 966, 967, in Nichols Add. to Lima, Excepting a part of lots 964 and 965, owned by L. Rairdon as shown on the plat. The numbers herein referred to are new numbers. The size of lots, the width of streets and alleys and the location of monuments are all marked on the plat. I hereby certify that the streets and alleys as shown on the above plat are as shown on the plat of the platting commission.
J. C. McCullough. City C. E.

State of Ohio, Allen Co. Ohio, S. S.) Before me, the undersigned Notary Public personally appeared Honora Lawlor and hereby dedicates to the City of Lima, Ohio, to be used as public highways all streets and alleys as shown on the above plat of Honora Lawlor's Addition to Lima, O. Subscribed to before me this 12th day of Oct. 1891.

Honora Lawlor (Seal) Geo. Feltz, Notary Public
Allen Co. Ohio.

State of Ohio.) Before me, a Notary Public, in and for said
Allen Co. Ohio S S) County of Allen, personally appeared Honora
Lawlor and acknowledged that she did sign
the foregoing instrument and that the same is her free act and
deed. In Testimony Whereof I have hereunto set my hand and Notary
Seal this 12th day of October 1891.

Honora Lawlor. Geo. Feltz. Notary Public (Seal)
Allen Co. Ohio

This is to Certify that this Plat was accepted by the City Council of Lima, Oct. 12th 1891. In Witness Whereof, I hereunto affix my name and official seal of the City.

J. V. Smiley. City Clerk (Seal)
Rec'd for Record October 15th 1891.
Recorded October 16th 1891.
George Monroe Recorder.

FOR ALLEY VACATION
SEE DEED Vol. 435 Pg. 658

FOR ALLEY VACATION
SEE DEED Vol. 459 Pg. 435

For Journal Entry on Judgment of
Court on Alley Vacation Ordinance
187-66. See Deed Vol. 496 Page 382.

I hereby certify that the foregoing plat is correctly transcribed this 30th day of September, 1951.

Morgan D. Davis
Recorder.

SURVEY OF THE HENRY MORRIS FARM

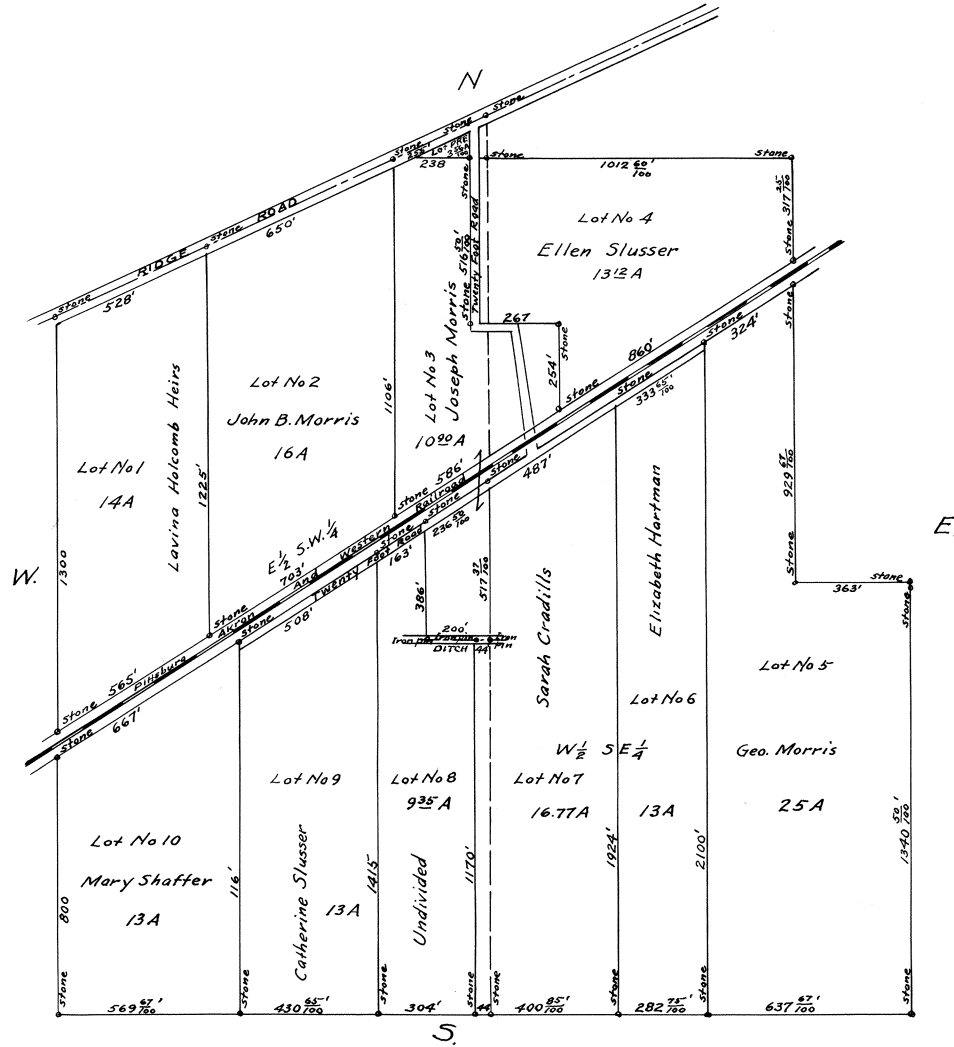
SECTION 6 TOWN 2 SOUTH RANGE 7 EAST

BY W.H. TRUSSELL, C.E.

Received for Record Nov. 20, 1891

Recorded Nov. 23, 1891

George Monroe, Recorder



I hereby certify that the foregoing plat is correctly transcribed this 30th day of September, 1961.

Morgan N. Davis
Recorder.

COLLEGE HILL ADDITION TO LIMA, OHIO.

For Ordinance #93-69 Vacating Public Alley Along
Lots 4795-4796-4797-4798-4805 & 4806 See Deed Volume
#489 Page #685, Plat Book #11 Page #192.

Is laid out on the west part of the southwest quarter of section twenty five (25) Township number three (3) south, range number six (6) east, first principal meridian Allen County Ohio, bounded and described as follows to-wit: Beginning at a limestone monument on the west line of said quarter section twenty (20) rods south from the northwest Corner thereof; thence south on the west line of said quarter section fourteen hundred and eighty seven feet (1487) and three (3) inches; thence east at right angles with the west line of said quarter section eight hundred and eighty two feet (882) and eleven (11) inches to the center of Jameson Avenue; thence north parallel with the west line of said quarter section and on the center line of Jameson Avenue to the south line of the Elida Road; thence north-westwardly along the south line of said road two hundred and sixty two (262) feet and three fourths of an inch (3/4); thence north parallel with the west line of said quarter section fifteen feet (15) to the south line of land owned by Latham; thence west five hundred and forty feet (540) and nine inches (9) to the place of beginning, containing twenty nine and eighty-one one hundredths (29.81) acres of land. The size of each lot, width of each street and alley and location of each monument are all shown on the map hereto attached and I hereby certify the above to be a correct map and description of College Hill Addition to Lima, Ohio, as surveyed by me this 5th day of November A. D. 1892.--
R. H. Gamble Surveyor.

Dedication. Know all Men by these Presents that I, John E. Richie, do hereby dedicate to the public for highway purposes all lands designated on the map hereto attached as streets and alleys, and I hereby declare the same to be my free act and deed. In Testimony Whereof, I have hereunto set my hand and seal at Lima, Ohio, this seventh day of November A. D. 1892.
John E. Richie (Seal)

The State of Ohio) Before me a Notary Public, in and for said
Allen County, S S.) County, personally appeared John E. Richie and
acknowledged the signing of the above instrument
to be his free and voluntary act and deed for the purposes therein
named. In testimony whereof I have hereunto set my hand and official
seal this 7th day of November A. D. 1892.
(Seal) W. J. Richie. Notary Public.

Lima, O. Nov. 15th 1892. I, J. B. Douglass, City Clerk of Lima, Ohio do hereby certify that the plat hereto was duly accepted by the City Council of said City at their regular meeting on Nov. 14th 1892.
(Seal) J. B. Douglass City Clerk. Lima, Ohio.

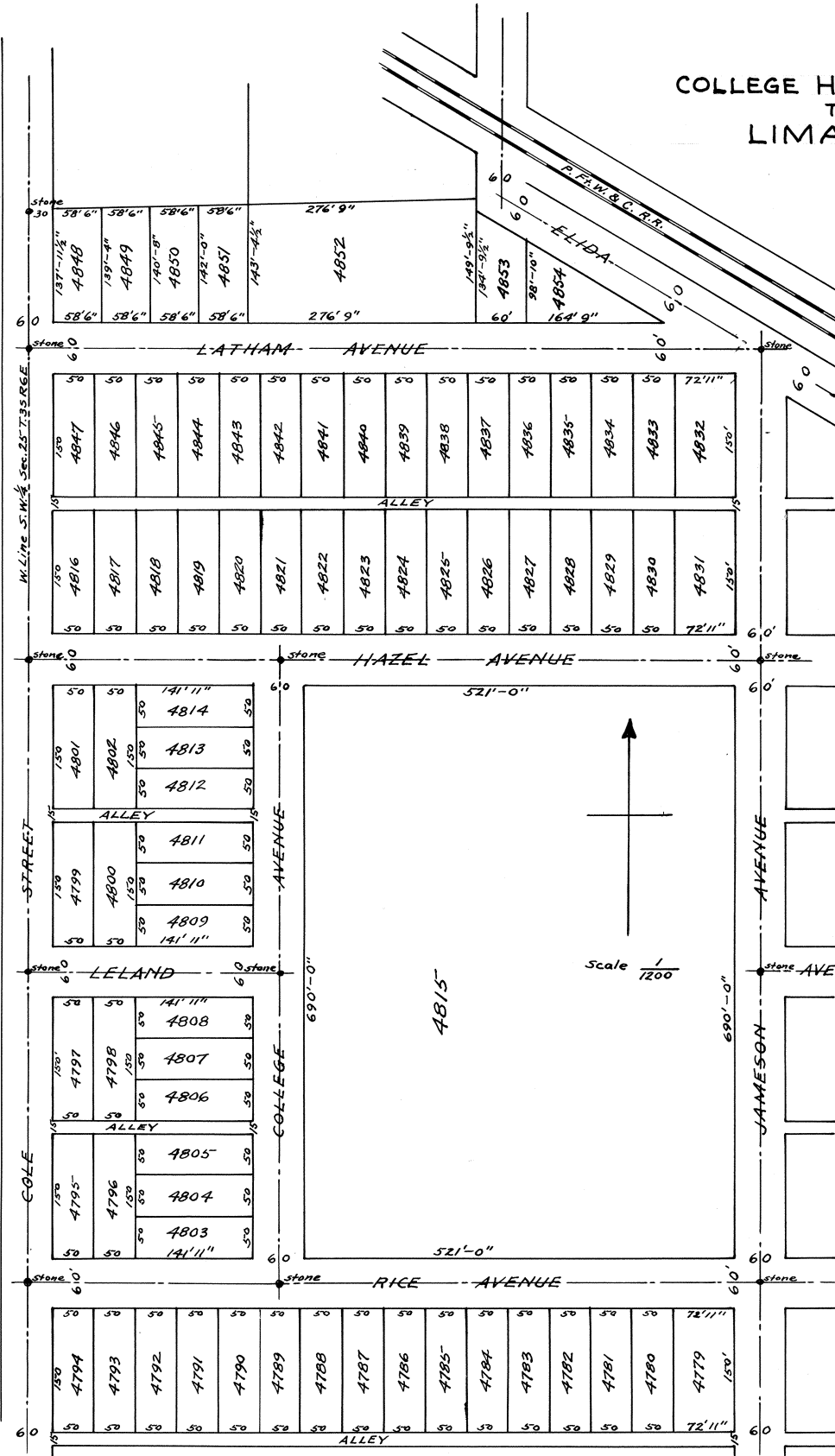
I hereby certify that this plat corresponds with the plat of the platting commission and with the plat of adjoining additions.
James Pillars. City Civil Engineer of
Lima Ohio. Nov. 7th 1892.

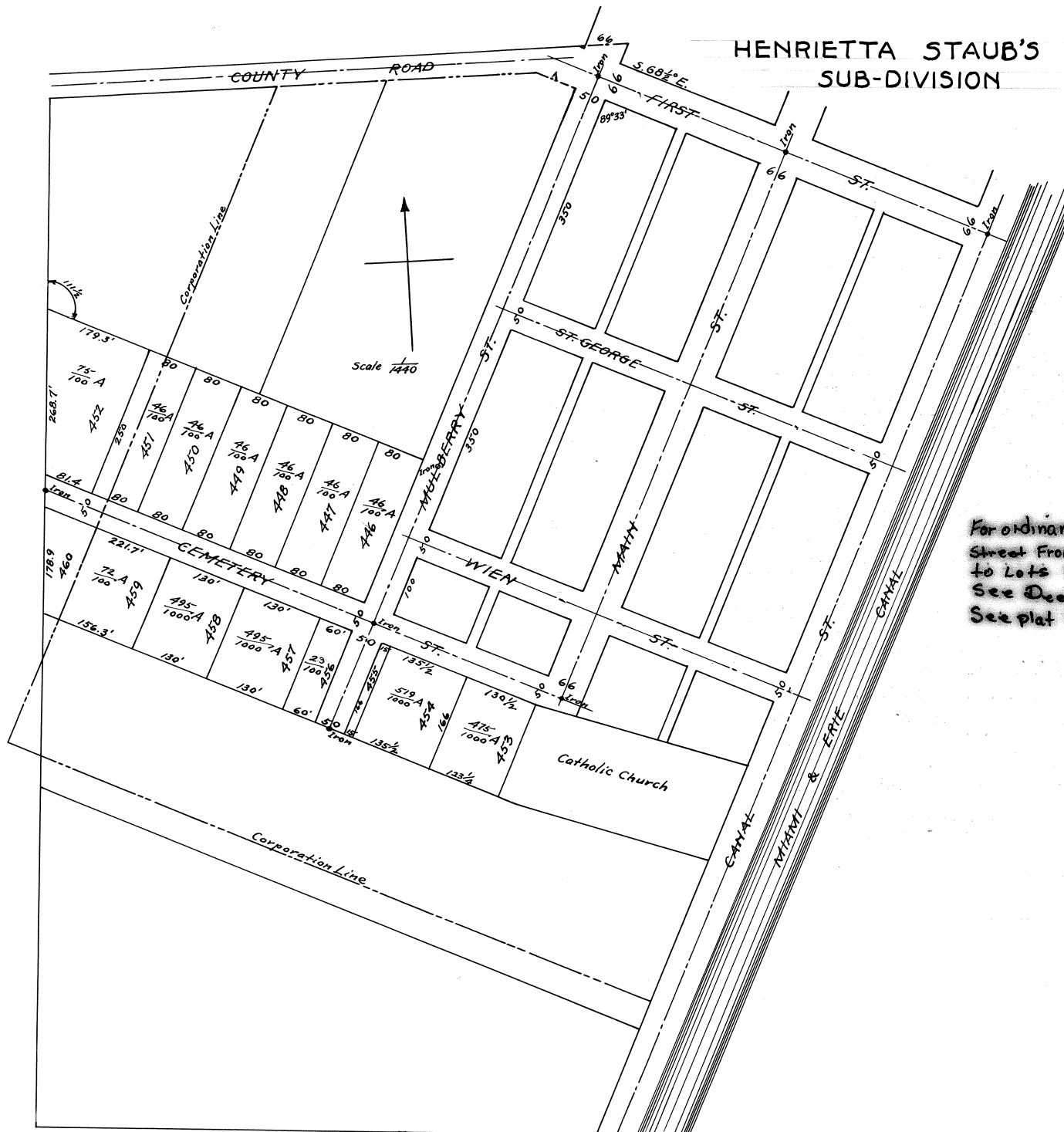
Rec'd for Record Nov. 15th 1892
Recorded Nov. 22- 1892.
George Monroe Recorder

I hereby certify that the foregoing plat is correctly transcribed this 30th day of September, 1951.

Morgan D. Davis
Recorder.

For Ordinance 66-84 To Vacate Alley Adj
to Lots 4783 thru 4794 See Deed Vol # 666 page #889
Plat Book #16 page #125





For ordinance No 1038 vacating cemetery
 Street From Mulberry Street West
 to Lots 446-460
 See Deed Vol. 807 page 237
 See plat Book 21 page 130

I hereby certify that the foregoing plat is correctly transcribed this 30th day of September, 1951.

Morgan N. Davis
 Recorder.

HENRIETTA STAUB'S SUBDIVISION

Henrietta Staubs Subdivision embraces outlets 5 and 6 (3 and 4 old numbers) of Staubs addition to the town of Spencerville, recorded in vol. 2 p p 6 & 9 Allen Co. plat book, and situated in the east half of the Southeast quarter, section eleven, township four south, range four east 1st meridian Ohio. The lots are numbered from 1 to 14 inclusive. The dimensions and contents in acres of each lot and the widths of streets are marked upon the plat, the courses given are magnetic, the Angles were turned from the vernier, at points marked thus . iron pipes were driven as monuments for future surveys. I certify that the above notes and annexed plat are correct. Surveyed Dec. 29th 1893. I. H. Beach surveyor.

Know all Men by these presents that I Henrietta Staub the owner of the above described lands do hereby ratify and approve the survey of said lands as given in the annexed plat and dedicate the streets therein included to public use. Witness my hand and seal this 1st day of January 1894.

Henrietta Staub (Seal) (executed in presence of Cynthia A. Trippy--A. C. Harter
State of Ohio, Allen County S S: Before me a notary Public in and for said county personally appeared the above named Henrietta Staub who acknowledged the signing and sealing of the foregoing instrument to be her voluntary act and deed. In testimony whereof I have hereunto set my hand and official seal this 1st day of January 1894.

Spencerville Ohio January 1, 1894. I, A. C. Harter clerk of the village of Spencerville hereby certify that on the 1st day of January 1894 the annexed plat was approved and excepted by the council of said Village. Thos. J. Trippy Notary Public (Seal)
Witness my hand and official seal this 1 day of January 1894.

Entered for Transfer March 26th, 1894

A. C. Harter. Clerk of the Village of Spencerville, Ohio

P. Walther Deputy Auditor

Received for Record March 30, 1894

Recorded April 2, 1894.

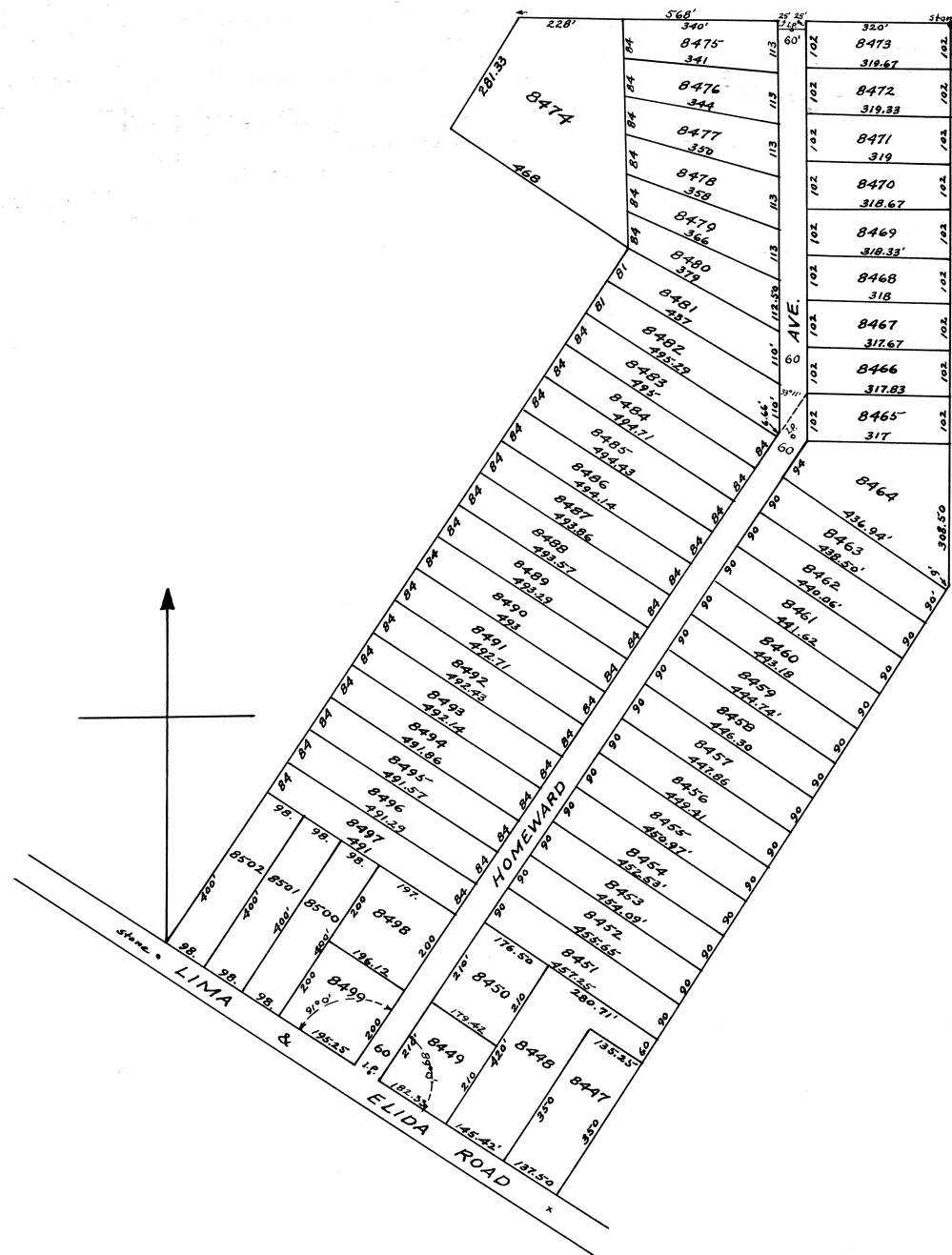
A. Harrod Recorder

I hereby certify that the foregoing plat is correctly transcribed this 30th day of September, 1951.

Morgan D. Davis
Recorder.

THE HOME ACRES SUBURBAN ALLOTMENT

For Extension of Homeward Avenue, See Plat Book 6, Page 103.



Is laid out on a part of the S. W. Qr. (1/4) of sec. 23 T. 3 S. R. 6 E. German Twp. Allen Co. O., bounded and described as follows: Beginning at a stone in the center of said Section being in the N. E. Corner of said S. W. 1/4, Thence South on the East line of said 1/4 Section 1226.50 ft. Thence South about 30 degrees West along the Northwest line of J. Fitzgerald's land to the center of the Lima and Elida Road; Thence N. 57° 56' W. along the center line of said road 1014.50 ft. to a stone; Thence N. 32° 34' E. 1822 ft. Thence N. 55° 03' W. 468 ft. Thence N. 32° 37' E. 281.33 ft. to a point on the North line of said S. W. 1/4. Thence East, on the North line of Sd. 1/4 Sec. 568 feet; Thence South 25 ft. Thence East 60 ft. Thence North 25 ft. to the North line of said 1/4 Section; Thence East, on the North line of said 1/4 Section 320 ft. to the place of beginning. Containing 56.75 Acres, more or less. The size of each lot, the width of Streets, and the location of corner monuments are all marked on the plat. I hereby certify the foregoing map & description of "Home Acres" to be correct, as surveyed by me this 27th day of Nov. 1912.

R. H. Gamble. Civil Eng'r.

Dedication.- Know all men by these presents that I W. J. Richie proprietor of Home Acres Suburban Allotment, do hereby Dedicate to the Public, for public highway purposes all lands designated on the Within plat as Roads and Avenues, and declare the same to be my free act and deed. In testimony whereof I have hereunto set my hand this 27th day of November, 1912.

Signed in presence of; W. J. Richie.

Clarence C. Miller

R. A. Shappell.

Acknowledgements:

State of Ohio, Allen Co. S S.

Before me a notary Public in and for said County personally appeared the above named W. J. Richie who acknowledged the signing of the foregoing instrument to be his free act and deed.

In witness whereof, I have hereunto set my hand and Notarial seal this 27th day of November 1912.

(Seal)

Clarence C. Miller
Notary Public Allen County Ohio.

Approved and accepted this 29th day of November, 1912.

A. L. Fry, S. H. Arnold.
Commissioners of Allen County, Ohio.

Certificate of Platting Commissioner: Having examined the foregoing Plat of Home Acres suburban allotment, I hereby approve the same under the provision of Sec. 4346, of the general code O. R. S.
Lima, Ohio, Nov. 29, 1912.

F. E. Harman
Platting Commissioner of the City of Lima, Ohio.

Transferred. Nov. 29th, 1912.

J. W. Douglass
Auditor
G. O. Shaffer Deputy.

Filed Nov. 30th 1912, at 7.30 A. M.

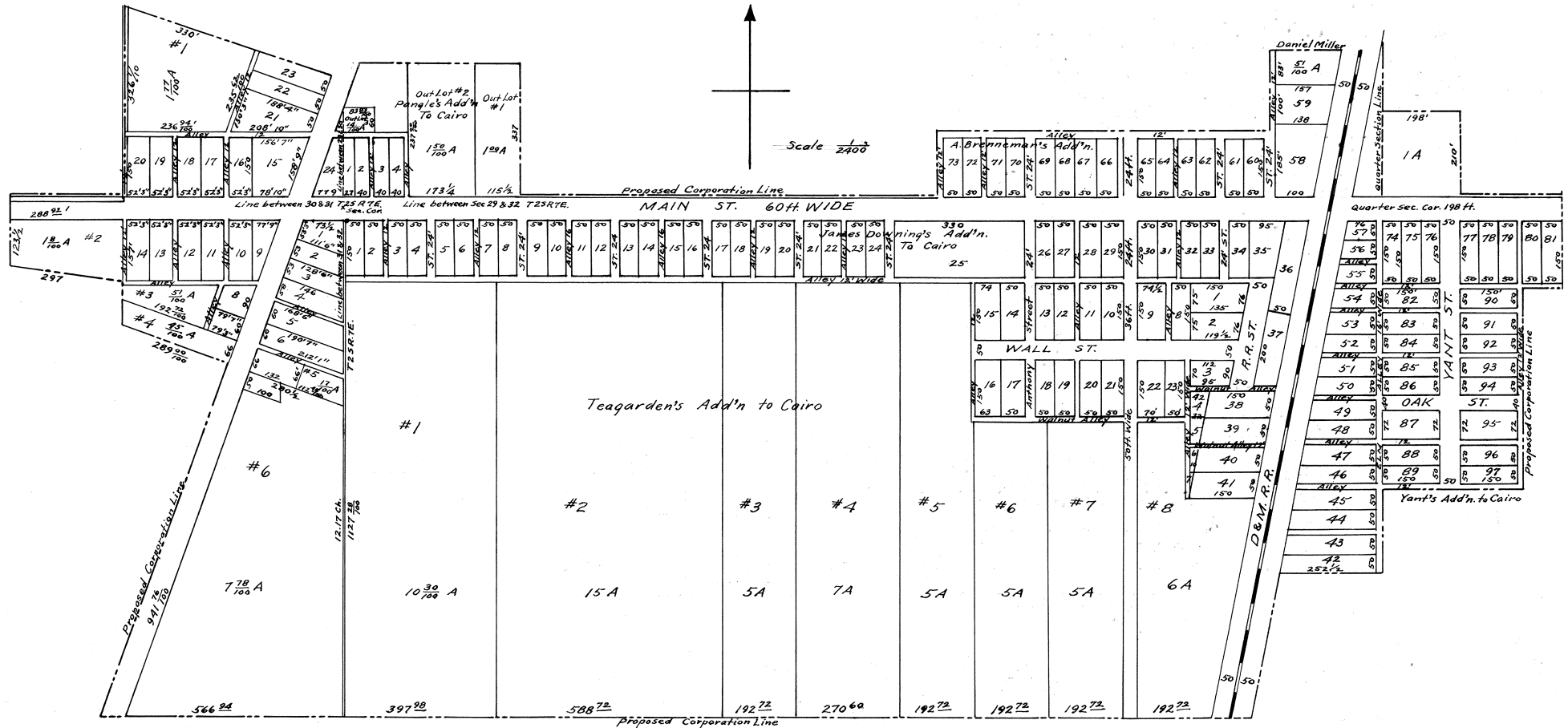
Recorded Nov. 30th 1912.

F. A. Stepleton.
Recorder.

I hereby certify that the foregoing plat is correctly transcribed this 30th day of September, 1951.

Morgan D. Davis
Recorder.

MAP OF CAIRO



Drawn by John P. Haller Surveyor
Copied by G. W. Williams

I hereby certify that the foregoing plat is correctly transcribed this 30th day of September, 1951.

Morgan N. Davis
Recorder.

To the Hon. The County Commissioners of Allen County Ohio. Your Petitioners respectfully represent that they are inhabitants of and residents upon the territory of the Village of West Cairo Allen County Ohio and the additions thereto and which said Village and additions thereto is not incorporated but the territory of which has been laid out into town lots plats of which have been made acknowledged and recorded in the records of Allen County Ohio. They further represent that said territory is not adjoining any City or incorporated village in the said State of Ohio, Your petitioners further represent that the population of said territory embraced within the said village of West Cairo and the additions thereto is now two hundred and fifty and more: Your petitioners further represent that they are legal voters of the State of Ohio residing on said territory: Your petitioners respectfully pray that such proceedings may be lawfully had before your honorable body that the territory hereinafter described which includes the said Village of West Cairo and its additions may be organized into an incorporated Village for general purposes. The territory herein petitioned to be incorporated is described as follows: to-wit: The Northwest corner of the Northwest quarter of section number thirty one (31) also the Southeast corner of the Southeast quarter of Section number thirty (30). Also the Southwest corner and the Southeast corner of the Southwest quarter and the Southwest corner of the Southeast quarter of Section twenty nine (29) Also the North half of the Northwest quarter of section thirty two (32) and the Northwest corner of the Northeast quarter of said section thirty two (32) all in township number two (2) South of range number seven (7) East in Allen County Ohio all of which is more particularly described in the plat map and survey hereto annexed to which reference is made. The name proposed for said corporation: "Cairo." Your petitioners hereby authorized David Hartzog, George Harpster and W. W. Reader to act in our behalf as our agents in the premises: (Respectfully)

George Harpster	D. Hartzog	Michael Shliss	Silas Lawrence	James Sherrn	Geo. W. Feach	John Hall	W. H. Clippinger	C. H. Shock
W. W. Reader	L. G. Weitz	F. C. Rathburn	A. Rathburn	J. S. Clippinger	W. C. Ferguson	Amos A. Lawrence	Mathias Mort	
E. Lawrence	Charles Chock	F. A. Lawrence	Thomas Warren	A. Hickerson	Frederick Amholt	L. T. Barnes	R. H. Downing	
A. B. Harpster	Daniel W. Price	Lewis Lawrence	Benjamin Parker	Alfred Ferguson	G. H. Speaker	Frank Lving	H. G. Carns	
John A. Srogan	F. Coleman	John Knott	L. M. Hickerson	Leonard Eich	David Bowsher	Wm. Rathburn	D. Thompson	

Beginning at the Northeast corner of Loulet number one (1) in Panglas addition to Cairo in Allen County Ohio thence South on the East line of said lot to the North line of Main Street (or the Bucyrus State road) thence East on the North line of said Main Street to the West line of the alley twelve feet West to the Southwest corner of Lot number seventy three (73) in Brennanmans addition to Cairo thence North on the West line of said alley one hundred and sixty two (162) feet to the North line of alley on the North of said Brennanmans addition to Cairo thence East on the North line of said alley to the West line of Lot number fifty eight (58) in said Brennanmans addition to Cairo. Thence North to the Northwest corner of lot number fifty nine (59) in said Brennanmans addition to Cairo. Thence North eighty three (83) feet. Thence East to the East line of the West half of section number twenty nine (29) Thence East one hundred and ninety eight (198) feet Thence South to the North line of Main Street Thence East on the North line of said Street to a point sixty feet North of the Northeast corner of Lot number Eighty one (81) in Yants addition to Cairo Thence South on the East line of said Yants addition to Cairo to the South line of said Lot number eighty one (81) Thence West on the South line of said alley one hundred feet to the East line of Alley on the East line of Yants addition to Cairo Thence South on the East line of said alley to the South line of said Lot number eighty one (81) Thence West on the South line of said alley to a point sixteen feet East of the Southeast corner of Lot number forty two (42) in James Downings addition to Cairo Thence West on the South line of said lot no. forty two (42) to the Southwest corner of said lot and East line of the Dayton and Michigan Rail Road Thence Southwesterly on the East line of said Rail Road to a point East to the Southeast corner of Lot number eight (8) in Teagardens addition to Cairo Thence West on the South line of said Teagardens addition to Cairo and West on the South line of Outlot number six (6) in Cairo and West to the West line of the State road thence North easterly on the West line of said road to the Southeast corner of lot number four (4) Outlot Thence Northwesterly on the South line of said lot number four (4) to the Southwest corner of said Lot number four (4) and West line of alley thence North to the Northwest corner of Lot number one (1) Outlot in Cairo Thence Southwesterly on the North line of said lot number one and Southeastwardly on the North line of Inlot number twenty three (23) to the Northeast corner of said lot number twenty three (23) and West line of road thence Northwesterly on the West line of said road to a point West of the Northwest corner of Panglas Addition to Cairo Thence East on the North line of Panglas addition to Cairo to the Northeast corner of Outlot number one in said Panglas addition to the place of beginning The State of Ohio Allen County S. S. Before me J. M. Fisher of said County personally appeared who being solemnly sworn deposed that the annexed advertisement was duly published in the Allen County Democrat of which he is foreman for the space of six consecutive issues from and after the 18th day of June A. D. 1874 and that said Democrat during said period was a newspaper printed published and of general circulation in Allen County. James M. Fisher. Sworn to and subscribed before me this 7th day of August 1874 S. J. Brand Auditor A. C. O.

(Legal Notice) Notice is hereby given that a petition was filed with the Commissioners of Allen County O. at their last session June 1st 1874 praying for the organization of the Village of West Cairo into an incorporated village for general purposes and to be known by the name of Cairo and to include the following territory to-wit: The Northeast corner of the Northeast quarter of Section number Thirty one (31) Also the Southeast corner of the Southeast quarter of section number thirty (30). Also the Southwest corner and the Southeast corner of the Southwest quarter and the Southwest corner of the Southeast quarter of Section No. twenty nine (29) Also the North half of the Northwest quarter of section Thirty two (32) and the Northwest corner of the Northeast quarter of said section thirty two (32) all in township number two (2) South of range number seven (7) East in Allen County Ohio and all of which is more particularly described in the plat and survey annexed to said petition to which reference is made Said petition is signed by George Harpster and thirty other legal voters of said territory and will be for hearing at Auditors Office in said County where the same is now on file on the 7th day of August 1874 at 10 o'clock A. M. David Hartzog, Geo. Harpster, W. W. Reader June 18 W. 6 Agents for petitioners.

Cairo O. Aug. 6/74. We the undersigned citizens of West Cairo O. (Allen County) remonstrate against the petition for the corporation of said Village which is to be before the Commissioners on the 7th day of August 1874, for hearing, before the board of County Commissioners in the matter of the incorporation of the village of Cairo and now comes Anthony Harpster and 29 others who are residents of and qualified voters in the territory proposed for said incorporated Village and resist and remonstrate against the creation of said incorporated village for the reasons following to-wit: 1st because there is no public necessity for said incorporated Village. 2nd That the proposed territory for said incorporated Village is of such an improper shape that it would not be advisable to incorporate the same. 3rd That the inhabitants of said Territory are not of sufficient wealth to justify the burdens of an incorporated village. 4th That the petition is not signed by 30 legal voters residing in said territory at the time said petition was signed that Lewis Siche, Charles Garretson, Samuel Skull, Thomas Warren, Geo. W. Pearch, G. M. Speaker, L. Barnes, W. H. Clippinger, Mathias Mort, C. N. Shock and Shultz were not legal voters at said proposed village at the time of signing said petition.

(Wm. Ward, David Bowsher, Jacob Harpster, A. Harpster, Henry Amelung, Anthony Harpster, George W. Pearch, Peter Shluser, Amos Belch, Lewis Siche, Orville Beckwith, Jabe Smith, T. S. Rathburn, John Tidd, Thomas Miller, George McIlvite, Jobe Snider, Philip Stupement, Joseph Bird, Catharine Bird, Samuel Tidd) signers of the remonstrance. State of Ohio) Isiah Pillars Atty for remonstrants. We whose names are here unto signed being first duly sworn say that the Statements of the foregoing remonstrance are true as they verily believe. John B. Reader, Allen County S S) Jacob Harpster, Anthony Harpster, Thomas Miller, A. Brennanman, Wm. Ward, George X (his mark) Reichvite. Sworn to and subscribed before me this 7th day of August A. D. 1874. S. J. (Seal) Auditor A.C.O. State of Ohio Allen County S S. Charles Shock being first duly sworn says that he did on the 22nd day of June 1874, put up in a conspicuous place in the village of Cairo Allen County Ohio a copy of the annexed notice. Charles Shock

Sworn to and subscribed before me this 7th day of August 1874. S. J. Brand A. C. O.

Legal Notice. Notice is hereby given that a petition was filed with the Commissioners of Allen County O. at their last session June 1st 1874, praying for the organization of the village of West Cairo into an incorporated Village for general purposes and to be known by the name of Cairo and to include the following territory to-wit: The Northeast corner of the Northeast quarter of section number thirty one (31) Also the Southeast corner of the Southeast quarter of Section number thirty (30). Also the Southwest corner and the Southeast corner of the Southwest quarter and the Southwest corner of the Southeast quarter of section number (29) twenty nine. Also the North half of the Northwest quarter of section Thirty two (32) and the Northwest corner of the Northeast quarter of said Section thirty two (32) all in Township number Two (2) South of range number seven (7) East in Allen County Ohio and all of which is more particularly described in The plat and survey annexed to said petition to which reference is made Said petition is signed by George Harpster and thirty others legal voters of said territory and will be for hearing at the Auditors Office in said County where the same is now on file on the 7th day of August 1874 at 10 o'clock A. M. David Hartzog, George Harpster, W. W. Reader. June 18 W. 6. Agents for Petitioners In the matter of the Incorporation of the Village of Cairo before the commissioners of Allen County Ohio.

State of Ohio Allen County S S. We whose names are hereunto subscribed being first duly sworn says 1st. That the Incorporation of said Village of Cairo is a public necessity and benefit 2nd That it is not true as alleged in the remonstrance to the petition for said Incorporation that the proposed territory is of an improper shape so as to be objectionable as a corporation 3rd. That it is not true as alleged in said remonstrance that the inhabitants of said Territory are not sufficiently wealthy to support the burdens of an Incorporation 4th That it is not true that said petitions was not signed by thirty legal voters residing on said territory Charles Shock, James Mears, D. Hartzog, Michael Shliss. Sworn to and subscribed before me this 7th day of August A. D. 1874. S. J. Brand Auditor A. C. O.

Auditors Office Lima Allen County Ohio. June 3rd 1874. A petition by George Harpster and others was this day presented the prayer of which is to incorporate the Village of West Cairo Allen County Ohio said petition was accepted by the board and ordered to be placed on file in the Office Auditor's Office Lima August 7th/74. The board heard complaints against the Incorporation of the town of Cairo and after taking evidence on both sides the same was laid over for further hearing on the 28th day of August 1874.

Auditors Office Lima August 28th 1874. In the matter of the Incorporation of the Village of Cairo this day it being the day to which the further and final hearing of this matter was adjourned by the Commissioners the Commissioners proceeded to hear and determine the matter of the Incorporation of the Village of Cairo upon the petition of George Harpster and others hereinbefore filed with the map and survey attached and the remonstrances of William Ward and others and the evidence heretofore taken and heard by and before the said Commissioners and the said Commissioners being fully advised in the premises do find that the said petition contains all the matters required by law to be stated therein and that the Statements in said petition are true that the name Cairo proposed as the corporation name for said Village is appropriate that the limits of said proposed corporation have been accurately described and that the same are not unreasonably large or small for the purposes of said corporation and that the map and plat thereof attached to said petition has been accurately made that the persons whose names are subscribed to said petition of the number of fifty five are legal voters residing on said territory proposed to be incorporated and the Commissioners do further find that due and legal notice of the pendency and prayer of said petition has been given as required by law by the agents of said petitioners and proof thereof duly filed in the Office and that the inhabitants residing upon and embraced in the said territory proposed to be incorporated now and at the time of the filing of said petition were and are more than two hundred in number. Therefore the Commissioners declaring it right and proper that the prayer and object of said petition should be granted do order that the said Corporation as named and asked for said petition be and the same is hereby declared to be organized under the corporate name of Cairo and it is further ordered by said Commission that a full and complete certified transcript of all the proceedings and orders of said Commissioners had and made in reference to said Corporation be made out by the Auditor signed by said Commissioners and the same with the said petition map remonstrance and all other papers on file relating to the same be delivered to the Recorder of the County of Allen as required by law. I do hereby certify that the above is a correct copy of the proceedings of the Commissioners in the matter of the Corporation of Cairo.

James McBeth }
B. Esch }
Wm. Akerman }

Sylvester J. Brand Aud. Allen Co. O

I hereby certify that the foregoing plat is correctly transcribed this 30th day of September, 1851.

Morgan D. Davis
Recorder.

Rec'd for record Jan'y 1875 and recorded March 10th 1875. A. R. Krebs Rec. A. C. O.
The State of Ohio) I, A. R. Krebs Recorder of Allen County and State of Ohio do hereby certify the foregoing to be a true copy taken and copied from the records of said Allen Co. O. In Witness Whereof I have hereunto
Allen County S S) set my hand and seal Officially this 12th day of April A. D. 1875.

A. R. Krebs Recorder A. C. O. (Seal)

Rec'd Dec. 29th 1894. Recorded January 7th 1895. A. Harrod Recorder

This record is made to correct a mistake in the original Record which appears on Page 188 Plat book 2.

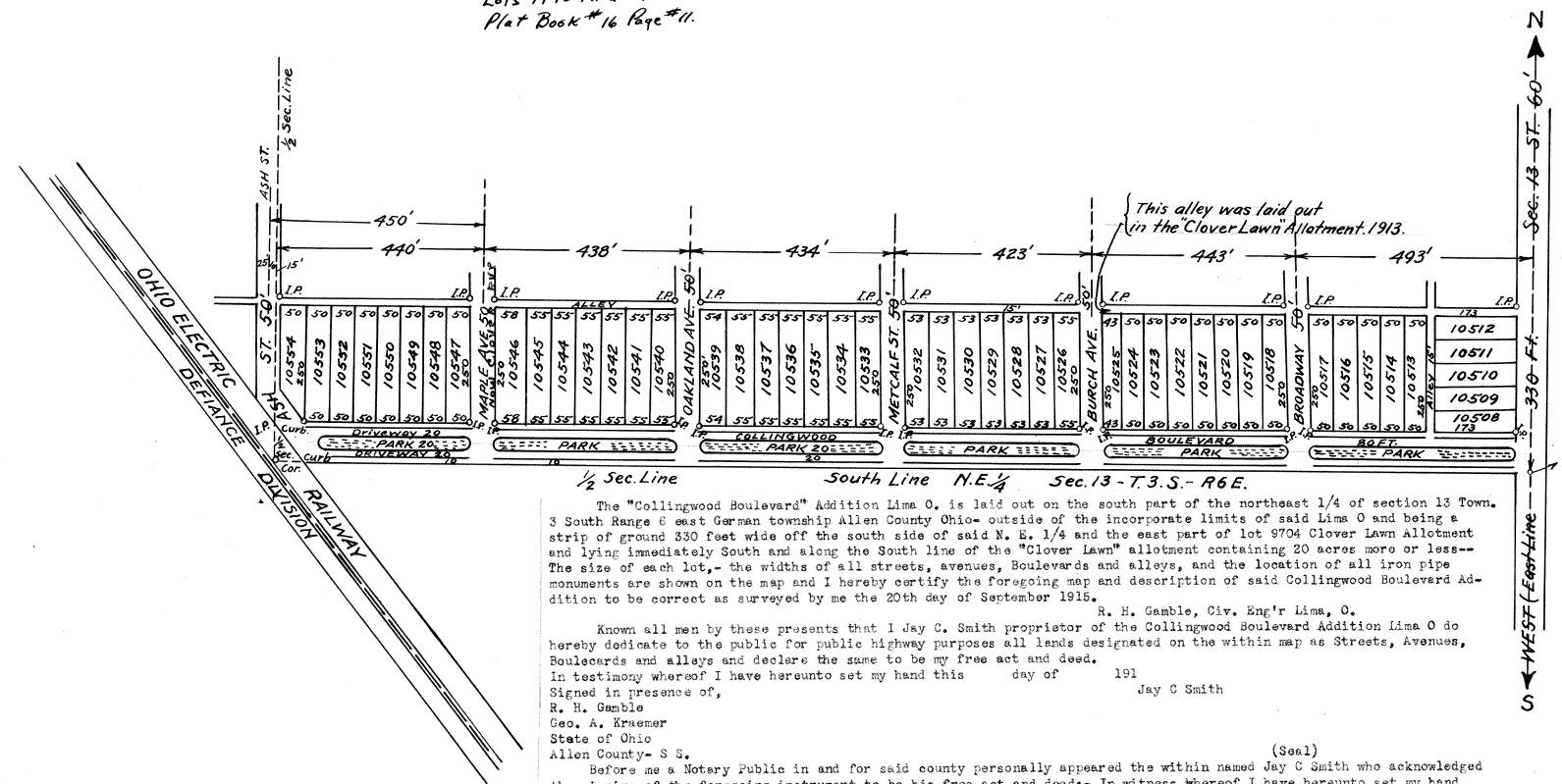
I hereby certify that the foregoing plat is correctly transcribed this 30th day of September, 1951.

Morgan N. Davis
Recorder.

For Resolution changing name of Maple Avenue to Lower Avenue see miss Vol # 4 Page 75

COLLINGWOOD BOULEVARD ADDITION LIMA, OHIO.

For Resolution # 381 to Vacate Alley Adj. to Lots 9493 thru 9499 See Deed Vol. # 638 Page # 409. Plat Book # 16 Page # 11.



The "Collingwood Boulevard" Addition Lima O. is laid out on the south part of the northeast 1/4 of section 13 Town. 3 South Range 6 east German township Allen County Ohio- outside of the incorporate limits of said Lima O and being a strip of ground 330 feet wide off the south side of said N. E. 1/4 and the east part of lot 9704 Clover Lawn Allotment and lying immediately South and along the South line of the "Clover Lawn" allotment containing 20 acres more or less-- The size of each lot,- the widths of all streets, avenues, Boulevards and alleys, and the location of all iron pipe monuments are shown on the map and I hereby certify the foregoing map and description of said Collingwood Boulevard Addition to be correct as surveyed by me the 20th day of September 1915.

Known all men by these presents that I Jay C. Smith proprietor of the Collingwood Boulevard Addition Lima O do hereby dedicate to the public for public highway purposes all lands designated on the within map as Streets, Avenues, Boulevards and alleys and declare the same to be my free act and deed.
 In testimony whereof I have hereunto set my hand this 19th day of 1915
 Signed in presence of, Jay C Smith
 R. H. Gamble
 Geo. A. Kraemer
 State of Ohio
 Allen County- S S.

Before me a Notary Public in and for said county personally appeared the within named Jay C Smith who acknowledged the signing of the foregoing instrument to be his free act and deed- In witness whereof I have hereunto set my hand
 C. H. Folsom
 Notary Public Allen County Ohio

I hereby certify that the streets shown on the within map of Collingwood Boulevard Addition (Outside the corporate limits of Lima O) are Co-terminus with streets now existing within said Corporation limits: Lima O December 8 1915

Having examined the foregoing map of Collingwood Boulevard Addition Lima O I hereby approve the same under the provisions of section 4346 of the General Code O. R. S.
 Lima O. Dec. 8 1915
 R. A. Shappell
 Platting Commissioner City of Lima O.

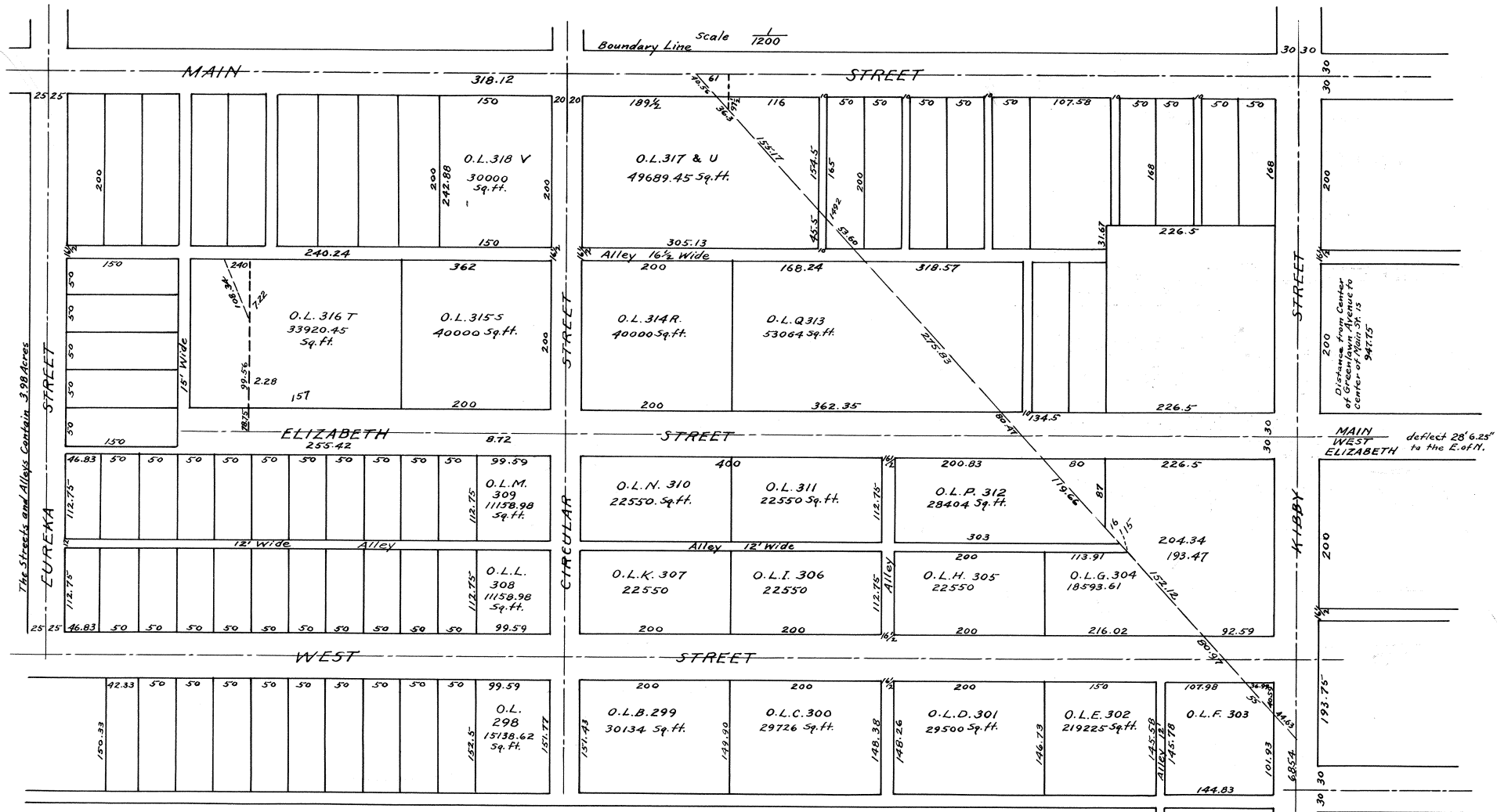

Filed for transfer in the office of the Auditor of Allen County O. on the 8th day of December 1915
 P. A. Welsh,
 Auditor of Allen County Ohio
 By H. B. Mowery. Deputy Auditor

#2725
 Filed for Record in the office of the Recorder of Allen County, O. on the 9 day of Dec. 1915 at 12-45 O'Clk P. M. and recorded in Plat Book No. 3 Page 182 on the 15th day of Dec. 1915
 E. E. Fisher
 Recorder of Allen County Ohio

I hereby certify that the foregoing plat is correctly transcribed this 30th day of September, 1951.

Morgan D. Davis
Recorder.

PLAT
OF
COULSON HEIRS' PROPERTY
LIMA, OHIO.



Entered for Transfer Dec 31st 1894
P. Walthers
County Auditor

I hereby certify that the foregoing plat is correctly transcribed this 30th day of September, 1951.

Morgan J. Davis
Recorder.

Lands of Ben L. and Mary H. Coulson Situated in S. W. Cor. of Sec. 31 Town. 3 South Range 7 East being known as Lot 8 Subdivision of Sec. 31. I the undersigned Civil Engineer do hereby certify that the annexed plat is a correct representation of the property of Ben. and Mary Coulson as copied from records of surveys and plats in Recorder's office in Lima O. and that the following is a true and accurate description of the same West and Elizabeth Streets and bear N. 29° 6.25' E. from the line between Sec. 31 and Sec. 5. Circular Street and alleys parallel to Circular Street are perpendicular to line between Sec. 31 and Sec. 36 and are parallel to Kibby St. Widths of Streets alleys etc. are marked on map in feet and hundredths of feet. Ben Coulson viz Ben L. and Mary H. Coulson Proprietors do hereby certify that the annexed Plat is situated in the S. W. Cor. of Sec. 31, Town. 3 South Range 7 East and being known as Lot 8 Subdivision of Sec. 31 conveyed to Wm. F. Coulson by deed from Martha Cunningham April 5, 1876, and recorded in Vol. 12 Pg. 536, Allen Co. O. Records of deed. Josiah Williams and Sarah his wife May 10, 1879. Recorded Oct. 18, 1879, Vol 31, Pg. 280 Allen Co. Records of deeds and that the Plat of land as laid out on the map is the whole of the above and described as follows

Town:
 Beginning at a Stone at the Southwest corner of sec. 31, Town. 3, South Range 7, E. Etc. Thence North on West line of said Section 1082.96 to a stone. Thence East 471'24 to a stone. Thence North 255'42, thence North 37° East 137'94 to a stone. Thence North 75° East 109'24. Thence South 240'24. Thence East 242.88 to center of Main Street. Thence South along center of Main Street 379'22, thence West 67.1/6 Thence South 48° West along the center of the old Wapakoneta road 1115'69 to the center of Kibby Street being the South Line of Sec. 31. Thence West on said section line 68'64 to the place of beginning.

The Streets and Alleys contained in the above described Plat are hereby dedicate to the public use for ever to be used and used for the purposes as set forth, and to be in effect immediately after the adoption of this

Plat by the Council of the City of said County of Allen State of Ohio.

In testimony whereof I, Ben Coulson affix my Signature this 3d day of July 1894. Ben Coulson

In testimony whereof I, Mary H. Coulson affix my signature this 17 day of July 1894: Mary H. Coulson.

State of Ohio Shelby Co. S. S. Be it remembered that on this 3rd day of July 1894 A. B. before me a Notary Public in and for said County personally came Ben Coulson the half proprietor of the above described land and acknowledged the signing and sealing of the same to be his voluntary act and deed for the purposes and uses therein set forth in testimony whereof I have hereunto subscribed my name and affixed my official seal on this day and date above mentioned.

(Seal) John P. Wilson Notary Public Shelby County Ohio

District of Columbia S. S. Be it remembered that on this 17th day of July A. B. 1894 before me a Notary Public in and for said County personally came Mary Coulson the half proprietor of the above described land and acknowledged the signing and sealing of the same to be her voluntary act and deed for the purposes and uses therein set forth in testimony whereof I have hereunto subscribed my name and affixed my official seal on this day and date above mentioned.

(Seal) Edward A. Paul St. Notary Public D. C.

The annexed Plat was inspected approved and accepted as an addition to the City of Lima O. by the City Council of Lima on Monday August 6th 1894.

C. B. Lynch City Clerk

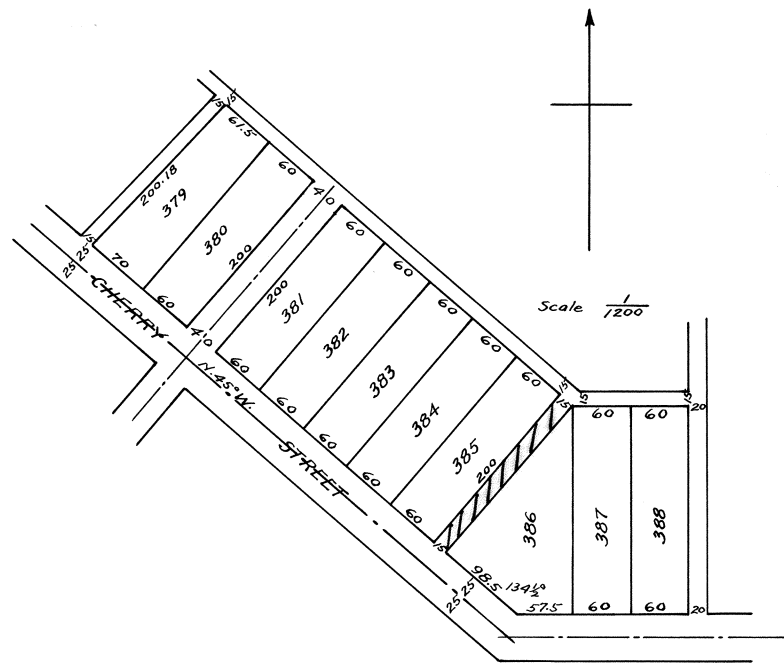
Rec'd for Record Dec. 31st 1894 Recorded January 31, 1895.

A. Harrod Recorder

I hereby certify that the foregoing plat is correctly transcribed this 30th day of September, 1891.

Margaret Davis
 Recorder.

HUBER'S FIRST ADDITION
TO
BLUFFTON, OHIO.



Is Laid Out on a part of the West half of the North East quarter of Section Twelve (12) Township two (2) south Range Eight (8) East and contains three (3) and eighty five (85) hundredths acres. The accompanying plat is a correct representation of said Addition on a scale of one hundred (100) feet per inch
 John- W. S. Reigle Co. Surveyor of Hancock Co. Ohio Surveyor.

We the undersigned owners of this addition do hereby lay out and number the several lots and lay out and dedicate to public use the streets and alleys all as hereon shown.
 Witness Signed
 S. J. Brand Jessie Huber
 Edward C. Hickey Daniel Huber

State of Ohio)
 Allen County) S S.
 Before me the undersigned Authority personally came Jessie Huber and Daniel Huber who acknowledged that they did voluntarily execute and sign the above dedication
 Bluffton O. Jan 21st 1895 (Seal) S. J. Brand
 Notary Public

Village Clerks Office Bluffton, O. Jan 28- 1895
 I hereby certify that the above plat was accepted and approved by the Council of the Village of Bluffton On Jan 28th 1895
 (Seal) Theo. G. Scheid
 Village Clerk

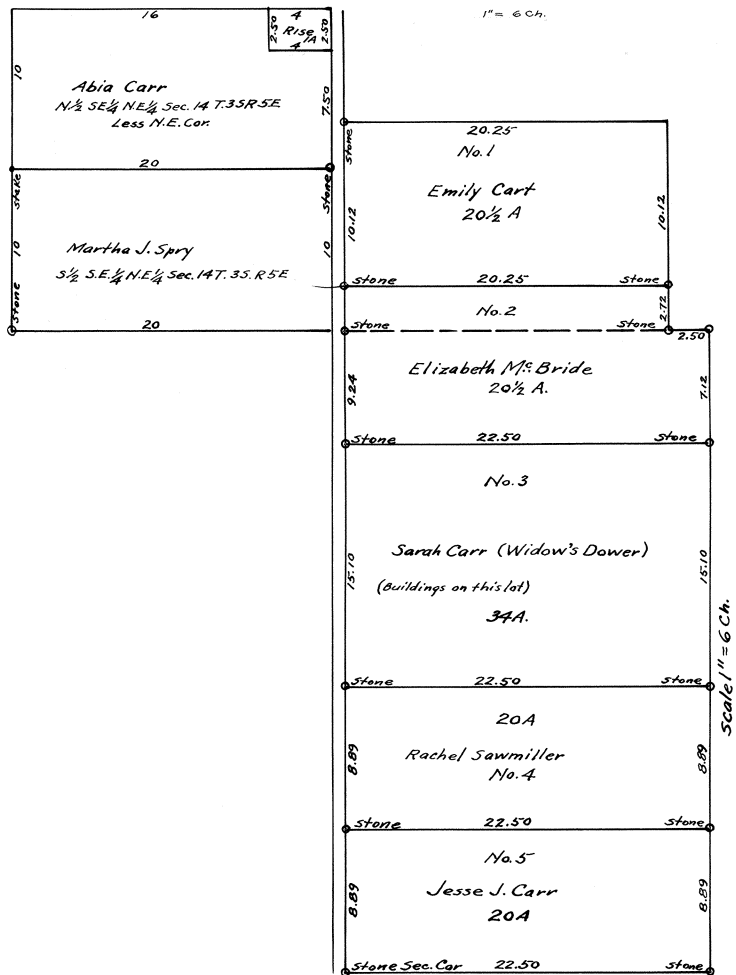
Office of County Auditor Lima O. January 29- 1895
 Quantity of land in above addition transferred this day
 J. F. Lambertson
 Dept County Auditor

Office of County Recorder Lima O. Jan 29th 1895
 Filed for Record Jan 29th 1895 at 12 o'clock, P. M. Recorded Feb 7th 1895 in Vol 3, Page 187
 A Harrod
 County Recorder

I hereby certify that the foregoing plat is correctly transcribed this 30th day of September, 1951.

Morgan N. Davis
 Recorder.

For Ordinance # 28-96 to Vacate Alley
 between lots 385 + 386 See Dwd 101
 868, Pg 773.



Sub division of the South West Part of Section Thirteen (13) Township Three (3) South, Range Five (5) East, and of the South East quarter of the North East quarter of Section Fourteen same township and range, and described as follows: To-wit:- Being the West half of the South West quarter of said section Thirteen (13), containing Eighty (80) acres more or less. Also a strip Two and one half (2 1/2) chains wide off of the west side of the east half of the South West quarter of said section thirteen (13) containing Ten (10) acres more or less. Also Twenty five (25) acres off of the South side of the South West quarter of the North West quarter of said section Thirteen (13). Also the South East quarter of the North East quarter of Section Fourteen same township and range containing Forty (40) acres of land more or less. In the subdivision of the South West Part of section Thirteen (13) the lots are numbered consecutively from 1 to 5 inclusive beginning at the North. The lengths and breadths are expressed in chains and links and the acres in acres

December 6th A. D. 1894
S. D. Crites
Surveyor

Received for Record May 9th 1895
Recorded June 25- 1895
A Harrod Recorder

I hereby certify that the foregoing plat is correctly transcribed this 30th day of September, 1951.

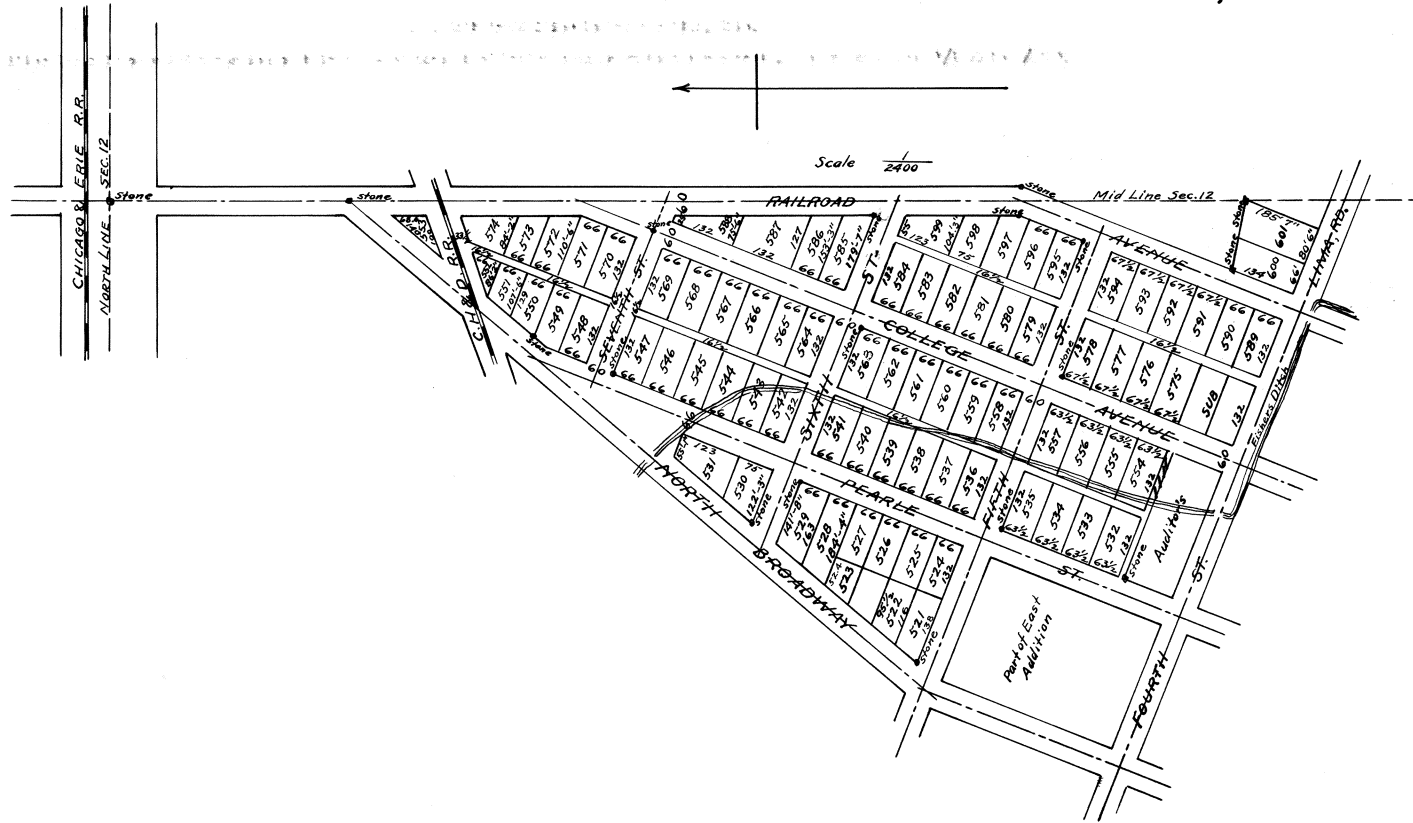
Morgan R. David
Recorder.

J. A. Keith's Addition to Spencerville, Ohio.

This addition formerly occupied a portion of this page- on account of having been drawn to a large scale. Now reduced from 1/1200 to 1/2400.

Morgan N. Davis
Recorder

PLAT
OF
J.A. KEITH'S ADDITION TO SPENCERVILLE, O.



I hereby certify that the foregoing plat is correctly transcribed this 30th day of September, 1951.

For Resolutions # 03-27 Vacating a Section of Alley in J.A. Keith's Addition See Deed Vol 918 Pg 730
Morgan N. Davis
Recorder

Description

J. A. Keiths Addition to Spencerville O. is laid out in the East part of the Northwest quarter and the west part of the Northeast quarter of Section Twelve (12) in Township four (4) South Range four (4) East in Allen County Ohio, and is bounded and described as follows. Beginning at a Stone on the Northwest corner of the Northeast quarter of Section Twelve (12). Thence East forty five and one half (45 1/2) links; Thence South parallel with the middle Section line twenty five chains and ninety three (2533) links to a stone. Thence South 22 1/2° West eight chains and twenty two (822) links to a Stone. Thence East two chains and fifty six (256) links to a point on the aforesaid middle Section line being the Northwest corner of Joseph Harbinson's Lot. Thence South 27° West two chains and eighty one (281) links to the North line of the Lima Road. Thence North 70° West with the North line of said Lima road two chains and twenty two (222) links to a Stone. Thence North 89° West three chains and sixteen (316) links to the East line of the Auditors Subdivision. Thence North 22 1/2° East with the North line of said Auditors Subdivision. Thence North 89° West Seven chains and sixteen (716) links to the East line of Pearle Street. Thence North 22 1/2° East five (5) chains to the Northeast corner of Pearle and fifth Streets. Thence North 69° West five chains and fifty seven (557) links to the middle of North Broadway. Thence North 35 1/4° East with the middle line of North Broadway twenty four chains and twenty two (2422) links to a Stone on the aforesaid middle Section line. Thence North four chains and thirty seven and one half (437 1/2) links to the Stone at the quarter Section corner and place of beginning. Containing twenty six and sixty four (26.64) one hundredths acres of Land. The width of all streets and alleys and size of lots and location of monuments are marked on the plat. I certify the above to be a correct plat and description of J. A. Keiths Addition to Spencerville Ohio.

John Keith. Surveyor.

I, A. C. Harter Clerk of the Village of Spencerville Allen Co. O. do hereby certify that on the 10th day of September 1895 the annexed plat was approved and accepted by the Council of said Village. Witness my hand and official seal this 10th day of September A. D. 1895.

A. Harter Clerk

Dedication

Know all men by these presents that I, J. A. Keith of Allen County Ohio do hereby give grant and dedicate to the public to be used for public highway purposes all roads designated as Streets on the above plat and included in the above description and acknowledge the same to be my free act and deed. In testimony whereof I have hereto set my hand and seal this 4th day of September A. D. 1895. In presence of

Austin Britton

Jacob A. Keith

J. M. Bailey

State of Ohio) S S. Before me a Notary Public in and for said County personally appeared the above named J. A. Keith who acknowledged that he did sign and seal the above instrument of writing for the uses and purposes
Allen County) therein named and that the same is his free act and deed. In testimony whereof I have hereto set my hand this 4th day of September A. D. 1895.

J. M. Bailey Notary Public (Seal)

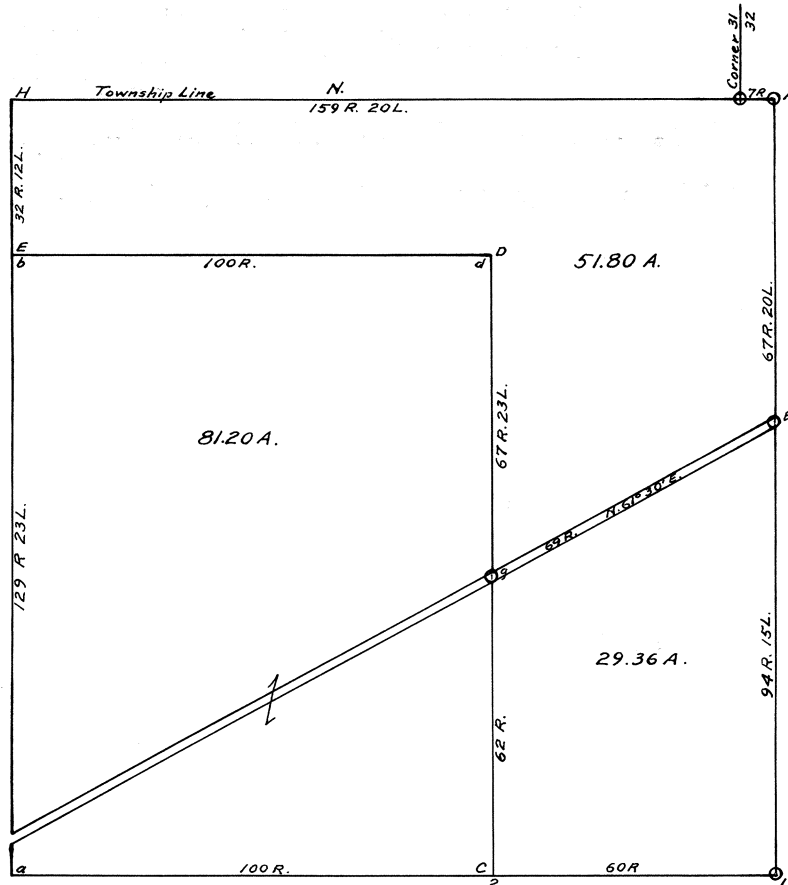
Rec'd for Record Sept. 14th 1895.

Recorded Nov. 12th 1895.

A. Harrod Recorder.

I hereby certify that the foregoing plat is correctly transcribed this 30th day of September, 1951.

Margaret D. Davis
Recorder.



Subdivision of the N. E. 1/4 Sec 6. T. 2 S. R. 7. E. Monro Tp. Allen County Ohio My Survey of said tract of land for the proprietors
 I hereby certify the above to be correctly drawn from

James Buford, Surveyor
 W. J. Porter (Seal) Proprietors
 H. P. Leasure (Seal)
 Sarah I. Belch (Seal)

State of Ohio Putnam Co. S. S. Be it Remembered that on this day: of Feby 1896 before me the undersigned a Justice of the Peace in and for the said County of Putnam came the above named proprietors who acknowledged that they did sign and seal the above instrument and that the same is their free act and deed that the same is correct and that the same is for the purpose of being made public record
 James Buford J. P.

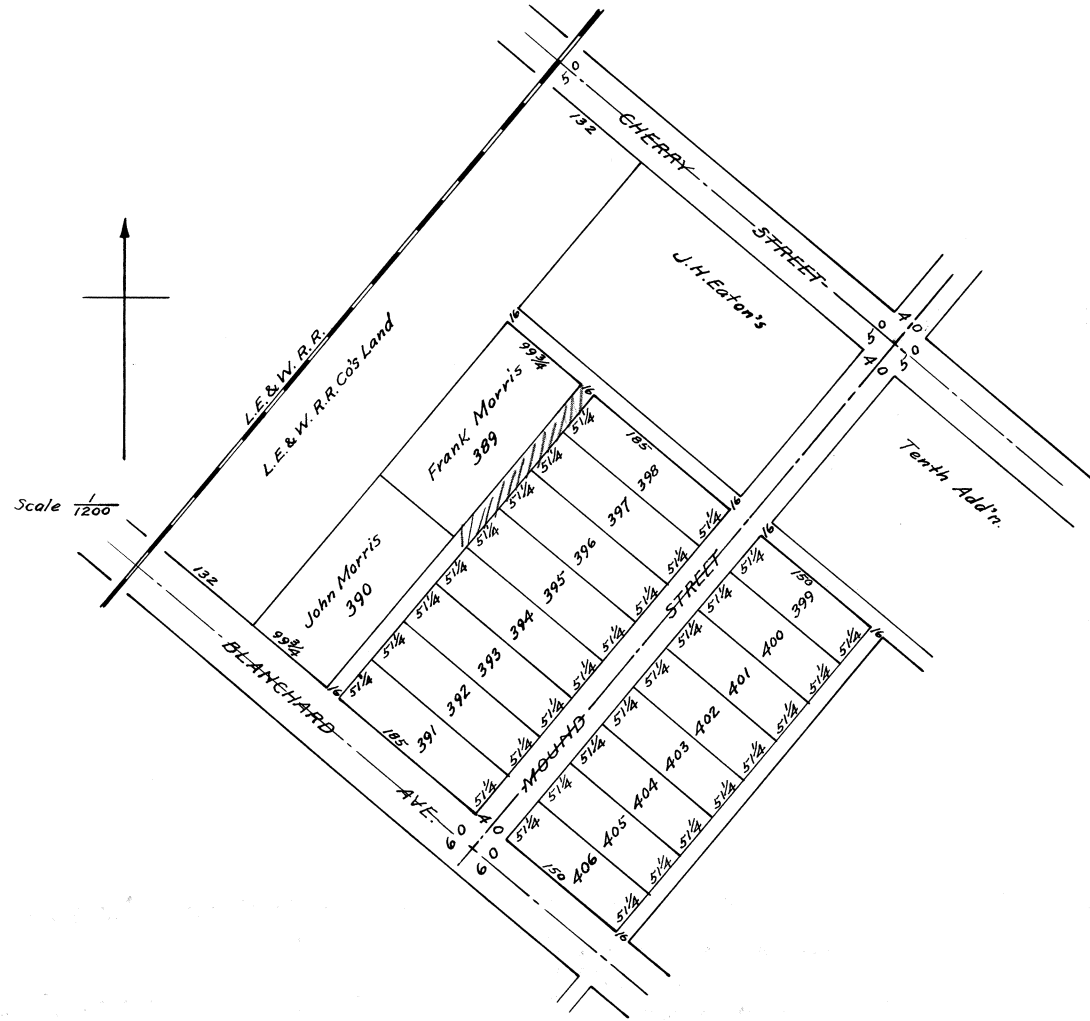
Recd for record Feby 15th 1896 Recorded Feb. 15th 1896
 A. Harrod Recorder

I hereby certify that the foregoing plat is correctly transcribed this 30th day of September, 1951.

Morgan N. Davis
 Recorder.

For ordinance No. 27-96
To vacate alley on lot 389
See Deed Vol # 838 page # 217
Plat Book # 23 page # 21

J.H.EATON HEIR'S 2ND ADDITION
TO
BLUFFTON



Is laid out on a part of the West half of the North East quarter of section Twelve (12) Township Two (2) South Range Eight (8) East, and contains Four and fifty four hundredths (4.54) acres. The accompanying plat is a correct representation of said addition on a scale of One Hundred (100) feet per inch.

S. J. Brand Surveyor

We the undersigned, owners of this addition do hereby lay out and number the several lots and lay out and dedicate to public use the streets and alleys hereon shown

Witness	C. M. Tolan	S. J. Brand	Signed	W. W. Eaton
	C. M. Tolan	S. J. Brand		Frank A. Eaton
	M. B. Doty	for W. W. Eaton	as atty for	H. K. Eaton
	H. K. Eaton	Wm. W. Eaton	his attorney	in fact.
	C. M. Tolan	S. J. Brand		M. V. Eaton
	C. M. Tolan	S. J. Brand		Martha E. Flick
	John R. Dray	"		John Morris
	"	"		Frank Morris

State of Ohio Allen Co. S.S. Before me the undersigned authority personally came W. W. Eaton, F. A. Eaton, H. K. Eaton, M. V. Eaton, Martha E. Flick, John Morris and Frank Morris who acknowledged- that they did voluntarily execute and sign the above dedication Bluffton O. Jan 31st-1896 (Seal) S. J. Brand Notary Public

State of Ohio Allen County S S. Before me a Notary Public in and for said county appeared the within named H. K. Eaton by his attorney in fact within named Wm. W. Eaton, and acknowledged the signing of the within conveyance (or instrument) to be his voluntary act and deed, and the voluntary act and deed of the said W. W. Eaton as said attorney this first day of January A. D. 1896. (Seal) S. J. Brand Notary Public

Village Clerks office, Bluffton O. Feb 3- 1896.
I hereby certify that the above plat was accepted and approved by the Council of the Village of Bluffton on Feb 3rd 1896 (Seal) Theo. G. Scheid Village Clerk

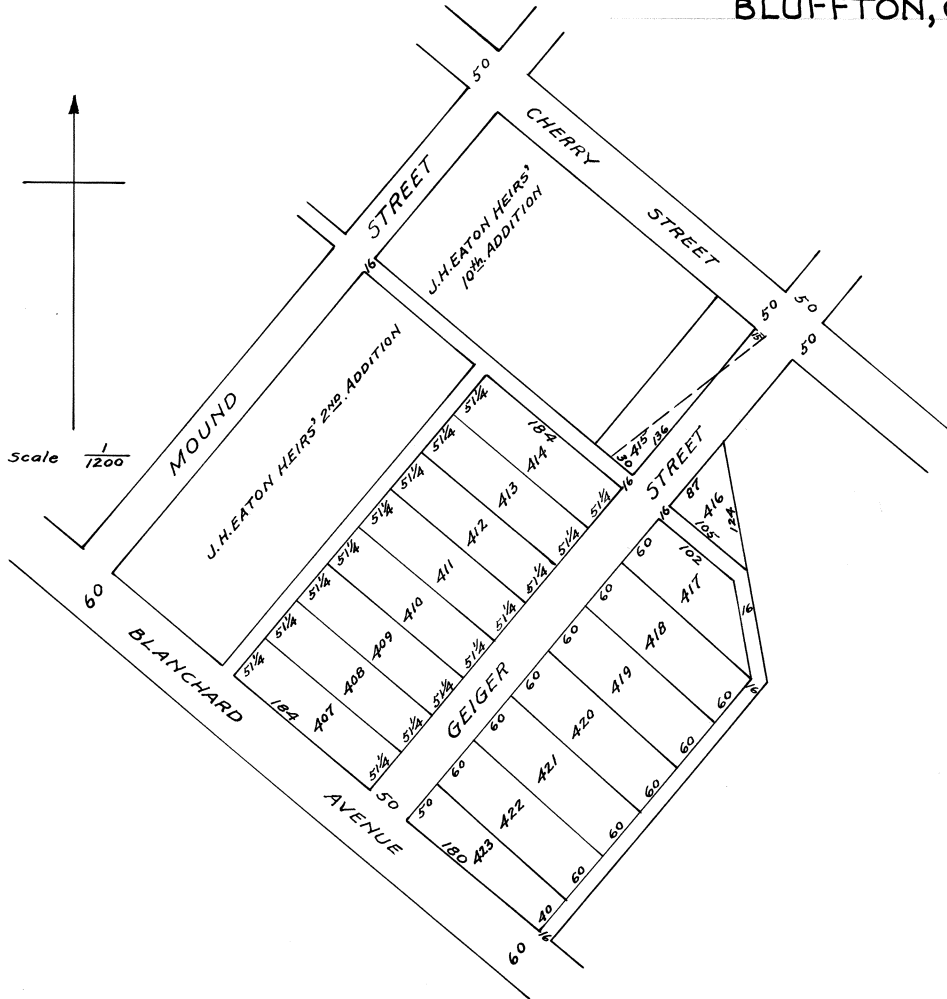
Office of County Auditor Lima O Feb 4- 1896.
Quantity of land in above addition transferred this day Philip Walther County Auditor

Office of County Recorder Lima O. Feb 4th 1896
Filed for record Feb 4th 1896 at 10 oclock A. M.
Recorded March 4th 1896. A Harrod County Recorder

I hereby certify that the foregoing plat is correctly transcribed this 30th day of September, 1951.

Morgan D. Davis
Recorder.

J.H.EATON HEIRS' 3RD ADDITION TO BLUFFTON, OHIO.



Is laid out on a part of the West half of the North East quarter of section Twelve (12) Township Two (2) South range Eight (8) East, and contains four and ninety nine hundredths (4.99) acres. The accompanying plat is a correct representation of said addition on a scale of One hundred (100) feet per inch. An iron stake is erected on the north corner of inlet number four hundred and seventeen (417). Also at the West corner of Inlet number four hundred and seven (407) to mark future surveys.

S. J. Brand Surveyor
We the undersigned, owners of this addition do hereby lay out and number the several lots and lay out and dedicate to public use the streets and alleys all as hereon shown.

Witness	Signed	
(Amos A. Geiger	William H. Eaton	Martha E. Flick
(S. J. Brand	Frank A. Eaton	John Montgomery
(C. M. Tolan	M. V. Eaton	Fredrick Geiger
	H. K. Eaton by William K. Eaton his Attorney in fact.	

State of Ohio Allen Co S.S. Before me the undersigned Authority personally came William H. Eaton, Frank A. Eaton, H. K. Eaton by his Attorney in fact W. W. Eaton, Melville V. Eaton, Martha E. Flick and John Montgomery and Fredrick Geiger who acknowledged that they did voluntarily execute and sign the above dedication.
Bluffton O. February 17th 1896. (Seal) S. J. Brand Notary Public

The State of Ohio Allen County S S. Before me a Notary Public in and for said county, appeared the within named H. K. Eaton by his attorney in fact within named W. W. Eaton and acknowledged the signing of the within conveyance (or instrument) to be his voluntary act and deed, and the voluntary act and deed of the said W. W. Eaton as said attorney this 17th day of February A. D. 1896
(Seal) S. J. Brand Notary Public

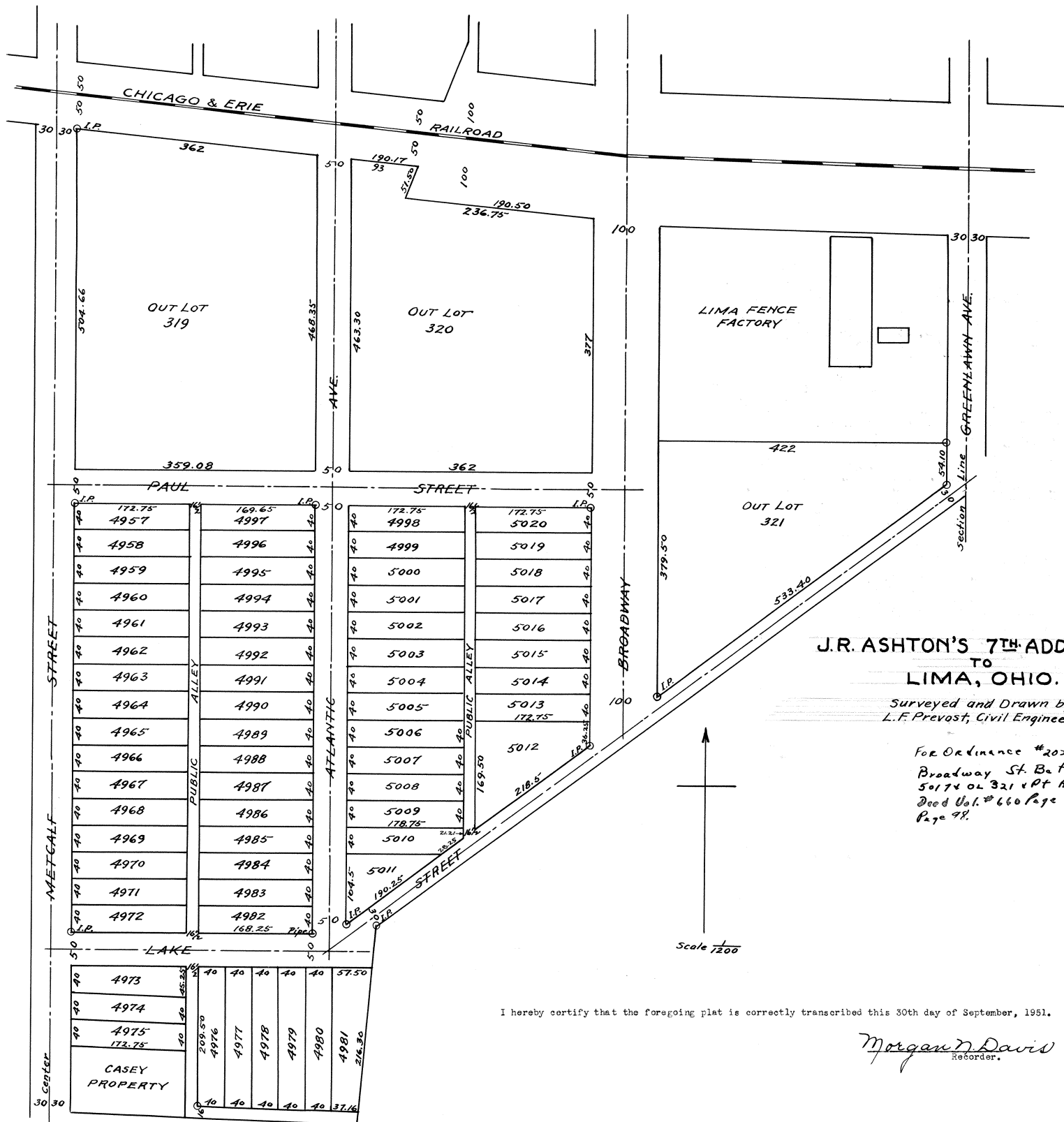
Village Clerks Office Bluffton O. Feby 17th 1896
I hereby certify that the above plat was accepted and approved by the Council of the Village of Bluffton on ----- 1896.

Theo. G. Scheid
Village Clerk.
Office of County Auditor Lima O Feb 18-1896
Quantity of land in above addition transferred this day
P. Walther County Auditor

Office of County Recorder Lima O. Feb 18, 1896.
Filed for Record Feb 18th 1896 at 9-30 oclock A. M. Recorded March 4th 1896.
A. Harrod County Recorder

I hereby certify that the foregoing plat is correctly transcribed this 30th day of September, 1951.


Morgan J. Davis
Recorder.



**J.R. ASHTON'S 7TH ADDITION
TO
LIMA, OHIO.**

Surveyed and Drawn by
L.F. Prevost, Civil Engineer.

For Ordinance #202-83 to vacate Pt.
Broadway St. Between lots 5012 thru
5017 & lot 321 & Pt Alley Adj. to 5012 See
Deed Vol. #660 Page 557 Plat Book 16
Page 98.



I hereby certify that the foregoing plat is correctly transcribed this 30th day of September, 1951.

Margaret Davis
Recorder.

This Addition is laid out on the South part of the East half of the Northeast quarter of Section One (1) Township four (4) South range Six (6) east of the first Ohio meridian the dimensions of all lots and the width of all streets and alleys are marked on this plat.

I hereby certify that this map correctly represents J. R. Ashton's Addition to Lima Ohio as surveyed by me February 1896. L. P. Prevost Civil Engineer.
Know all men by these Presents that I John R. Ashton proprietor and owner of the grounds represented by the Plat hereto attached as laid out on the south part of the east half of the Northeast quarter of section one (1) Township Four (4) South Range six (6) east of the first Ohio Meridian and which represents John R. Ashton's Addition to the City of Lima Ohio, do hereby acknowledge that the making of Said Addition is my voluntary act and deed for the purposes herein mentioned and I do further by these presents dedicate to the Public for public Highway purposes all land shown by said Plat as streets and Alleys and acknowledge the same as my free act and deed. In testimony whereof I have hereunto set my hand and seal this 18th day of February, A. D. 1896.
Signed sealed and acknowledged in presence of John D. Faye)
Frank Lones)
John R. Ashton (Seal)

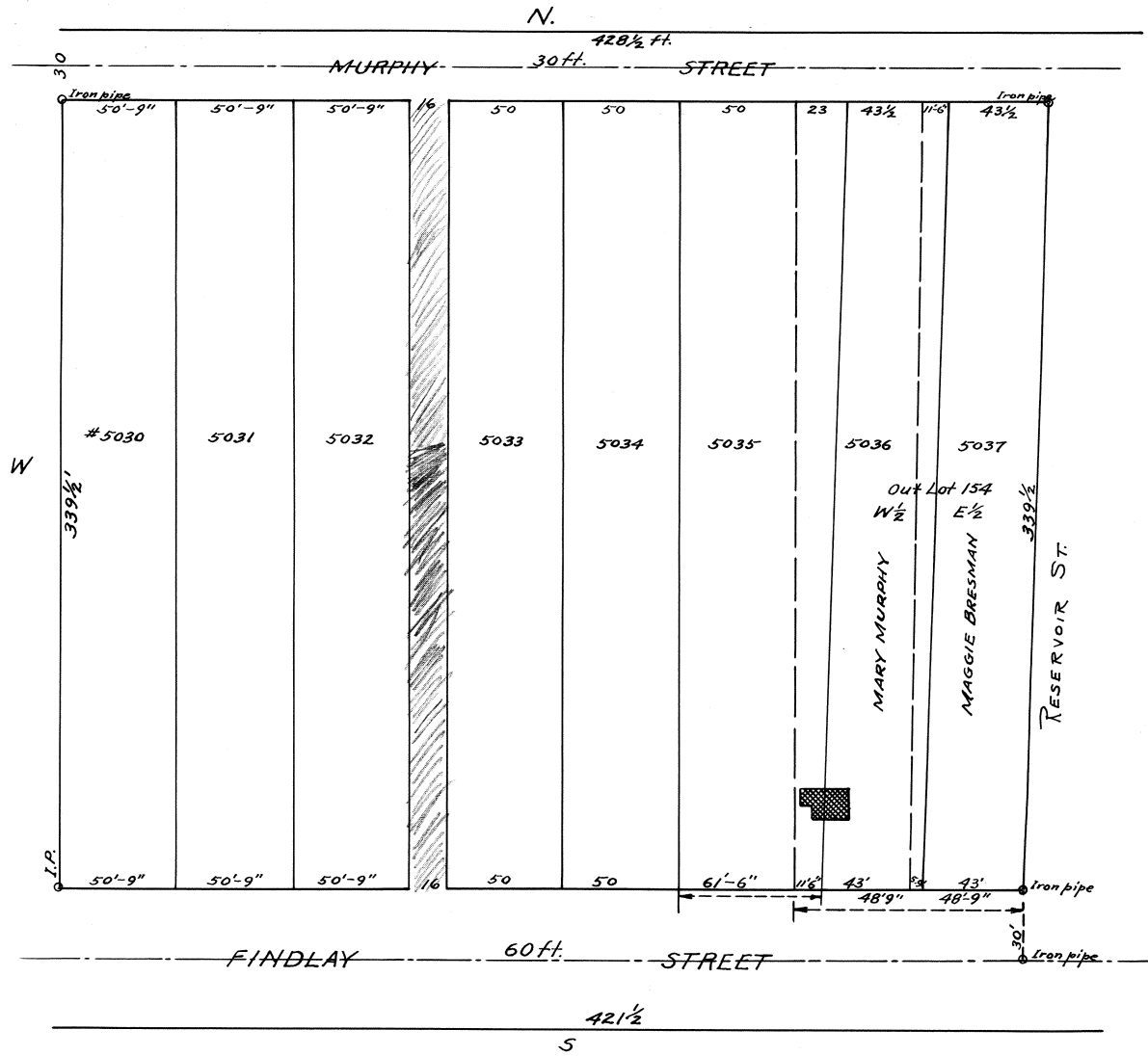
The State of Ohio Allen County S.S.) Before me a Notary Public within and for said County personally appeared the above named John R. Ashton who acknowledged that he did sign and seal the foregoing instrument and the same is his free act and deed. In testimony whereof I have hereunto affixed my name and official seal this 18th day of February.
John D. Faye Notary Public Allen Co. Ohio

This is to certify that this addition is laid out in conformity with other additions adjacent thereto.
April 13th 1896. L. P. Prevost City Civil Engineer.
I do hereby certify that the foregoing plat was inspected approved and accepted as an addition to the City of Lima Ohio by the City Council of said City at a regular meeting thereof Monday April 13th 1896.
C. E. Lynch City Clerk

Entered for transfer April 20th 1896. P. Walther Auditor
Rec'd for Record April 20th 1896
Recorded May the 2nd 1896. A. Harrod Recorder

I hereby certify that the foregoing plat is correctly transcribed this 30th day of September, 1951.

Morgan D. Davis
Recorder.



For Ordinance #157-85 to vacate Alley
Between 5032-5033 See Deed Vol. #479
Page #556 Plat Book #16 Page 174

For ordinance #179-91 to vacate
Pt Alley between 5032-5033
See Deed Vol #754 page #643
Plat Book #18 page #121

FOR ORDINANCE #99-69 to change
NAME OF RESERVOIR ST. TO CENTRAL AVE.
SEE DEED VOL #488 Pg #664

I hereby certify that the foregoing plat is correctly transcribed this 30th day of September, 1951.

Morgan N. Davis
Recorder.

Plat of the Rahaley Heirs Sub-Division of Outlots 151-152-153-154 of Robb's Add'n of Outlots to the City of Lima, O. The above Plat is laid out on Outlots 151-152-153-154 of Robb's Add'n to Lima O. the same being in the southwest part of the ***** 1/4 of the N. W. 1/4 of Section 30 Town 3 South Range 7 East. I certify that the size of all lots, streets, public alleys and location of monuments are correct as shown on above Plat.

James Pillars, Sur.

Know all men by these Presents: That we the Heirs of Martin Rahaley viz: Martin Rahaley, Mary Murphy, Honora Murphy, Ella Rahaley, Margaret Bresman, and Catherine Raudabaugh and Martin Murphy husband of said Mary Murphy, Michael Murphy husband of said Honora Murphy, John Bresman husband of Margeret Bresman and J. W. Raudabaugh husband of Catherine Raudabaugh of the City of Lima Allen County Ohio do give grant and dedicate to the City of Lima, O. for the use and benefit of the Public to be used as a street and Public Alley, the North half of Findlay Street and a north and south Public Alley as designated.

- | | |
|--------------------------------|-------------------------|
| 1. Martin X (his mark) Rahaley | 6. Margaret Bresman |
| 2. Mary Murphy | 7. Catherine Raudabaugh |
| 3. Martin Murphy | 8. John Bresman |
| 4. Honora Murphy | 9. Mike Murphy |
| 5. Ella Rahaley | 10. J. W. Raudabaugh |

State of Ohio) S S Before me a Deputy Clerk of Courts within and for the County of Allen and the State of Ohio personally appeared Martin Rahaley, Mary Murphy, Honora Murphy, Ella Rahaley, Margaret Bresman, Catherine Allen County) Raudabaugh, Martin Murphy, John Bresman, Mike Murphy, J. W. Raudabaugh and acknowledged the signing and sealing of the above deed of dedication to be of their free act and deed for the purposes and uses therein mentioned. In Witness Whereof I have hereunto set my hand and official seal this second day of May A. D. 1896.

(Seal) M. J. Sullivan Deputy Clerk of Courts Allen County Ohio.

May 18th 1896 I hereby Certify that this Subdivision is laid out in conformity with the require*****

L. F. Prevost City Engineer

I, C. E. Lynch, Clerk of the City of Lima Ohio do hereby Certify that the foregoing plat was inspected approved and accepted as an addition to the City of Lima, Ohio by the Council of said City at a regular meeting thereof Monday May 18th 1896.

(Seal) C. E. Lynch City Clerk

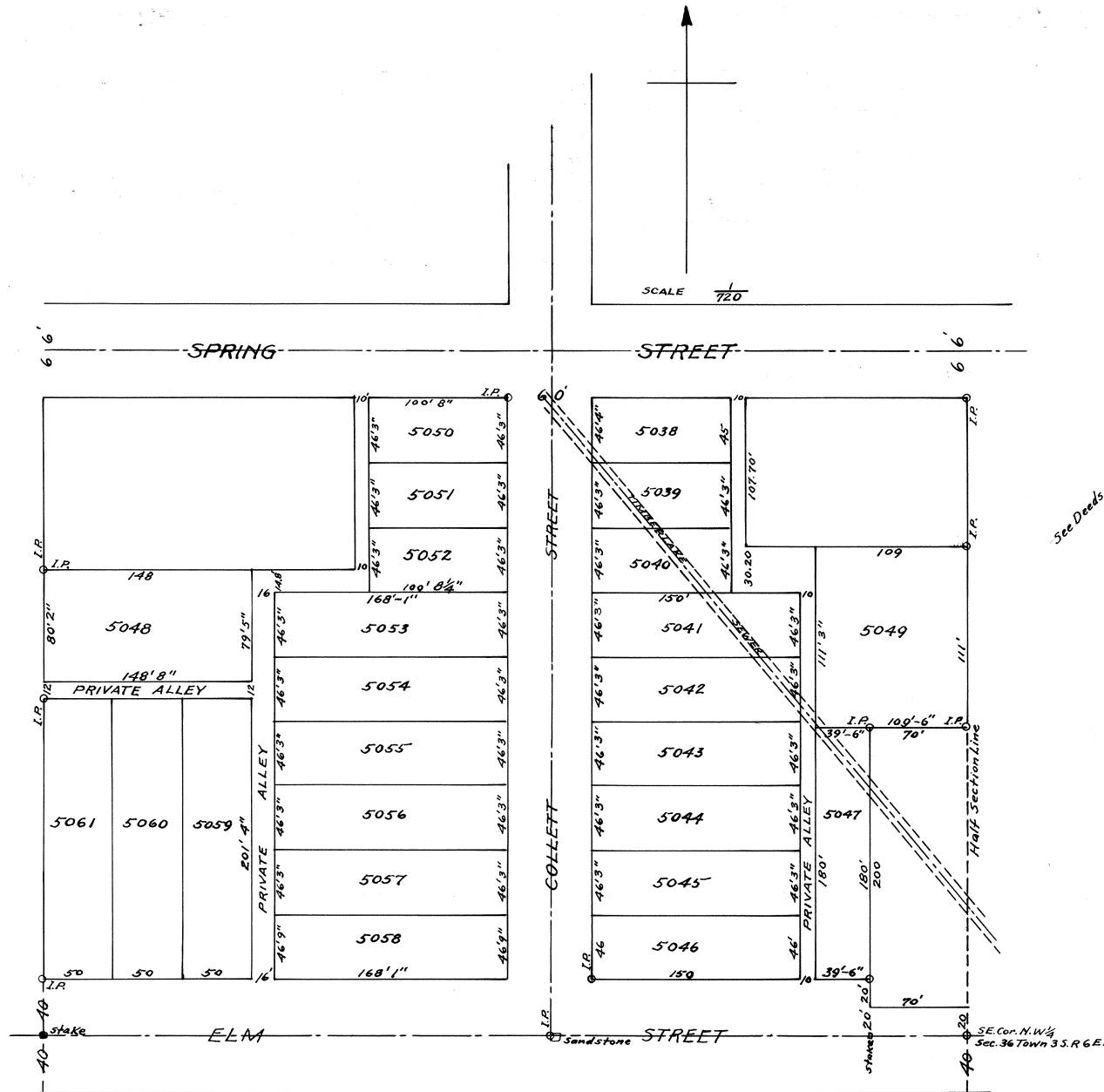
Received for Record May 22nd 1896

Recorded June 9th 1896

A. Harrod Recorder.

I hereby certify that the foregoing plat is correctly transcribed this 30th day of September, 1951.

Morgan N. Davis
Recorder.



See Deeds Vol. 112 Pages 15 & 16

I hereby certify that the foregoing plat is correctly transcribed this 30th day of September, 1951.

Morgan H. Davis
Recorder.

Plat of the George P. Waldorf Addition to the city of Lima Being laid out on inlots No.s 3571 & 3572 of the Geo. Feltz's Subdivision and inlot No. 2830 - 2831 of Cable and Wyker's Subdivision to the city of Lima Ohio. Also a part of the N. W. 1/4 of Section 36 T. 3 S. R. 6 E. Described as follows: Beginning at a point 40 feet North and seventy feet (70) West of the S. E. corner of the N. W. 1/4 of said section No. 36 T. 3 S. R. 6 E.. Thence West on the North line of Elm St. five hundred and ninety three feet and nine inches (593' 9") to a stake. Thence North two hundred and ninety three feet and six inches (293' 6") to an iron pipe (being the S. W. corner of O. L. 228 of the Blackburn Add. to Lima Ohio - thence east on the south line of lotlots 229 - 228 of said Blackburns add) Six hundred and sixty one feet and ten inches (661' 10") to an iron pipe on the half section line being the S. E. corner of said outlot No. 229 - thence south on said half sec. line one hundred and eleven feet (111') to an iron pipe on said 1/2 section line thence West seventy (70) feet to an iron pipe thence south one hundred and eighty ft. (180 ft.) to the place of beginning. I hereby certify that the above Plat is correct.

James Pillars Sur.

Know all men by these Presents that I George P. Waldorf owner of all of the within property covered by within described lots do hereby grant and convey to the city of Lima the title to all lands herein covered by the streets thereon marked and designated for street purposes. In testimony whereof I have hereunto set my hand and seal this 7th day of August 1896.

George P. Waldorf

W. L. Mackenzie
James Pillars

Before me the undersigned authority personally came George P. Waldorf who acknowledged that he did sign and seal the foregoing instrument to be his free act and deed. In Testimony whereof I have hereunto set my hand and official seal this 7th day of August A. D. 1896.

(Seal) W. L. Mackenzie Notary Public Allen County Ohio

I, C. E. Lynch Clerk of the city of Lima Ohio do hereby certify that the foregoing plat was inspected approved and accepted as an addition to the city of Lima Ohio by the Council of said City at a regular meeting thereof this 17th day of August A. D. 1896.

C. E. Lynch City Clerk

I hereby Certify that this addition is laid out in conformity with other additions adjacent thereto.

L. F. Frost City Civil Engineer

Entered for Transfer Aug. 19, 1896. P. Walther Auditor Rec'd for Record Aug. 19, 1896 at 2 P. M. Recorded Aug. 26, 1896 A. Harrod Recorder
Desd. from Geo. P. Waldorf Recorded Vol. 112 Page 16 Also Vol. 112 Page 15. Conveying alleys Making them Public Alleys. Jan'y. 20, 1906.

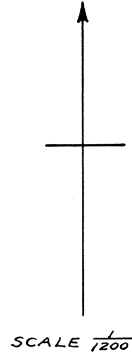
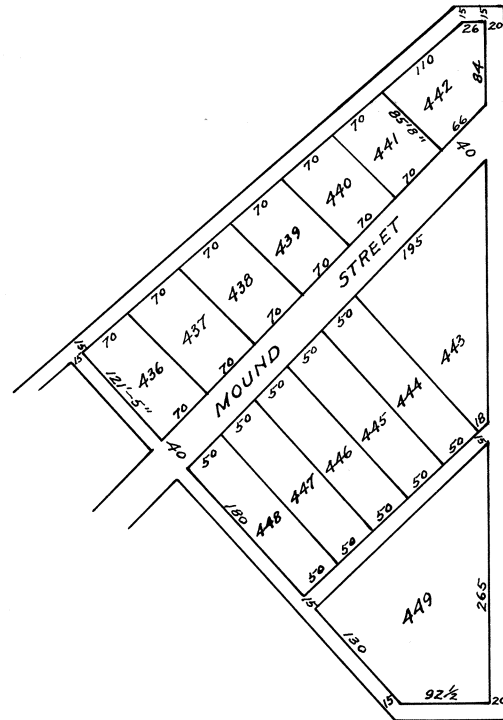
P. T. Mell Recorder.

I hereby certify that the foregoing plat is correctly transcribed this 30th day of September, 1951.

Margaret D. Davis
Recorder.

Hubers Second Addition to Bluffton Ohio
Is laid out on a part of the North East part of the West half of the North East quarter of Section twelve (12) Township Two (2) South Range Eight (8) East and contains three and twenty five hundredths (3-25) Acres
The accompanying plat is a correct representation of said addition on a scale of One Hundred (100) feet per inch, an iron-stake is placed at the South corner of Inlot No. 436, to mark further surveys:

We the Undersigned owners of this Addition do hereby lay out and number the Several lots and lay out and dedicate to public use the Streets and Alleys all as hereon shown.
Witness
William Huber
S. J. Brand
Signed
Daniel Huber
Jesse Huber



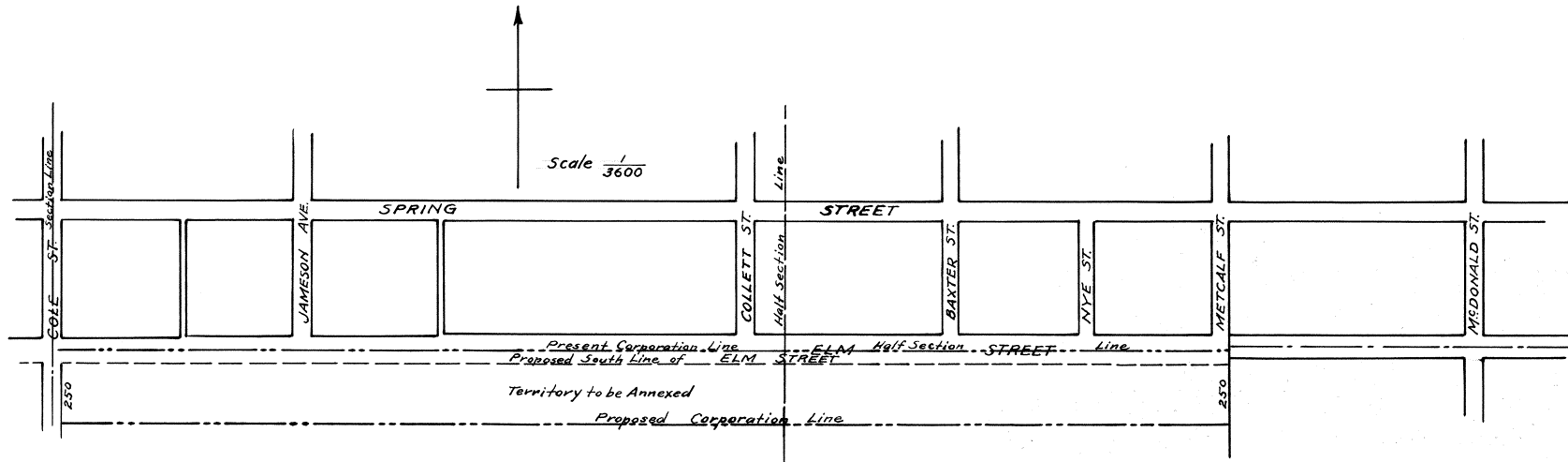
State of Ohio, Allen County S S
Before me the undersigned authority personally appeared Jesse Huber and Daniel Huber who acknowledged that they did voluntarily execute and Sign above dedication
Bluffton, O. July 16th 1896
Village Clerk's Office
Bluffton, O. July 27th 1896
I hereby certify that the above plat was accepted and approved by the Council of the Village of Bluffton
Chas Gustwiller
Village Clerk
S. J. Brand Notary Public

Office of County Auditor
Lima, O. Sept. 17th 1896.
Quantity of Land in above Addition transferred this day.
P. Walther
County Auditor

Office of County Recorder
Lima, O. Sept. 17th 1896
Filed for record Sept. 17th 1896, at 4:30 O'Clock P. M. Recorded Sept 22nd 1896. Plat Book No 3, Page 204
A. Harrod,
County Recorder

I hereby certify that the foregoing plat is correctly transcribed this 30th day of September, 1891.

Morgan D. Davis
Recorder.



I hereby certify that the foregoing plat is correctly transcribed this 30th day of September, 1951.

Morgan D. Davis
Recorder

An Ordinance

Authorizing the Annexation of a strip of land 250 feet in width extending from McDonald Street to Cole Street. Contiguous to the South Corporation line to the city of Lima Ohio. Be it ordained by the Council of the City of Lima, Ohio as follows. Sec. 1. That the annexation to the City of Lima Ohio of the territory hereinafter described, be and the same is hereby authorized: viz. A strip of land Two hundred and Fifty (250) Feet in width extending from McDonald Street to Cole Street and lying contiguous to the South Corporation line of said city. Sec. 2. That the city solicitor is hereby authorized to prosecute the proceedings necessary to effect such annexation. Sec. 3. This Ordinance shall take effect and be in force from and after the earliest time allowed by law. Passed this 30th day of March A. D. 1896.

C. L. Lynch City Clerk

James Harley President of the Council

Recorded in Vol. 6 Page 6 of Ordinances and Resolutions of the City of Lima

Petition of the City of Lima Ohio, Asking to Have Territory Annexed Thereto.

To the Commissioners of Allen County Ohio:

The City of Lima hereby petitions your honorable body for the annexation of the territory hereafter describing to said City and respectively represents

I. That by the ordinance duly passed by the Council of said city on the 30th day of March A. D. 1896, the territory described as follows was authorized to be annexed thereto viz: A strip of land Two Hundred and Fifty (250) Feet in width extending from S. Metcalf Street to Cole Street and lying contiguous to the South Corporation line of said city more particularly described as follows: Commencing at the point where the center line of Elm Street intersects with the center of South Metcalf Street; thence west along said central line of Elm Street extended to the center of Cole Street; thence South along the center line of Cole Street Two hundred and Fifty (250) feet thence east from said point parallel with said line of west Elm Street extended to the center line of Metcalf Street extended thence North along the center line of Metcalf Street extending to the place of beginning. II. That the plat accompanying this petition and Marked "territory to be annexed" is an accurate Map of such territory: City of Lima Ohio. By Chas. B. Adgate City Solicitor

Notice of Application

To Annex Territory to the Corporation of the City of Lima Ohio. Notice is hereby given that on the 15th day of August 1896 an application was made to the Commissioners of Allen County Ohio asking permission to annex territory hereafter described to said city to-wit: A Strip of land Two Hundred and Fifty (250) Feet in width extending from South Metcalf Street to Cole Street and lying contiguous to the South Corporation line of said city more particularly described as follows. Commencing at a point where the center line of Elm Street intersects with the center of South Metcalf Street; thence west along said central line of Elm Street extended to the center of Cole Street. Thence South along the center line of Cole Street Two Hundred and Fifty (250) feet; thence east from said point parallel with said line of west Elm Street extended to the center line of Metcalf Street extended thence North along the center line of Metcalf Street extended to the place of beginning. Said petition is now on file with the Auditor of Allen County Ohio and will be for hearing before said Commissioners at the Court House in Allen County Ohio.

Charles B. Adgate Solicitor of the City of Lima Ohio

The State of Ohio Allen County S S. Before me Miner A. Atmar a Notary Public of said County personally appeared W. A. Campbell who being duly sworn deposed that the annexed advertisement was duly published in The Republican Gazette of which he is one of the publishers for the space of six consecutive weeks on and after the 19th day of September A. D. 1896, and that said Republican during said period was a newspaper printed published and of general circulation in said Allen County. W. A. Campbell.
Subscribed and sworn to before me this 11th day of November 1896. Miner A. Atmar. Notary Public (Qual)
Printers fees \$14.00

Notice

Notice is here given that on the 15th day of August 1896, an application was made to the Commissioners of Allen County Ohio asking for the annexation of the following described territory as follows. A Strip of land Two Hundred and Fifty (250) in width extending from South Metcalf Street to Cole Street and lying contiguous to the South Corporation line of said city more particularly described as follows: Commencing at a point where the center line of Elm Street extended intersects with the center of South Metcalf Street extended; thence west along said center line of Elm Street extended to the center of Cole Street; Thence North along the center line of Cole Street Two Hundred and Fifty (250) feet; thence east from said point parallel with said line of west Elm Street extended to the center line of Metcalf Street extended thence North along the center line of Metcalf Street extended to the place of beginning; That it is desired that said territory be annexed under the laws of the State of Ohio. Said petition is now on file in the Office of the Auditor of Allen County Ohio, and will be for hearing before said Commissioners on the 30th day of March A. D. 1897 at the room of the Commissioners in the Court House in Allen County Ohio.

Chas. B. Adgate City Solicitor

The State of Ohio) Ed Cunningham being first duly sworn says that he is the person appointed by the City of Lima Ohio to serve all of its legal notices and that on the 15th day of February 1897, I posted a Notice of the Allen County S S.) application and hearing for the annexation of a Strip of land lying contiguous to west Elm Street on said land so sought to be annexed. And that the above notice is a true and exact copy.

E. B. Cunningham

Sworn to before me and subscribed in my presence this 30th day of March A. D. 1897. H. C. Hannack Notary Public Allen Co. Ohio

Auditor's Office Allen County Lima Ohio Sept. 9th 1896.

The Board of Commissioners of Allen County Ohio this day resumed their regular Session; present A. J. Osmon, J. M. Jacobs and John Amstutz members of the board and Phillip Walther County Auditor Clerk of the Board. The Petitions of the City of Lima for the annexation of territory with the accompanying maps were received and filed in the office of the County Auditor and Wednesday November 11th A. D. 1896 at 10 O'clock A. M. at Commissioners Office Allen County Ohio fixed as the time and place for hearings thereof.

Auditors Office Allen County Lima Ohio Nov. 11th 1896. The Board of Commissioners of Allen County Ohio met this day in special session present A. J. Osmon, J. M. Jacobs and S. T. Winegardner members of the board and Phillip Walther County Auditor Clerk of the board. In the Matter of the Annexation of certain Territory to the City of Lima; This being the day fixed for the hearing of the above styled matter C. B. Adgate City Solicitor and W. L. Farmenter Attorney for B. C. Faurote appeared and asked that the hearing be adjourned to some time the latter part of the month: The Board therefore on motion of Winegardner by the following vote, Osmon, yes; Jacobs, yes; Winegardner, yes; adjourned the further hearing in this matter until the 25th day of November A. D. 1896 at 10.00 o'clock A. M.

Auditor's Office Allen County: Lima Ohio Nov. 25th A. D. 1896.

The Board of Commissioners of Allen County Ohio met this day in Special session present A. J. Osmon, J. M. Jacobs and Samuel T. Winegardner members of the Board and Phillip Walther County Auditor Clerk of the Board. In the Matter of Annexation of certain Territory to the City of Lima: This being the day to which the further proceedings in the above styled matter were adjourned C. B. Adgate City Solicitor appeared in behalf of the City and W. L. Farmenter Attorney for B. C. Faurote appeared in behalf of B. C. Faurote and asked that the matter be continued to Wednesday December 2nd A. D. 1896 at 10.00 O'clock A. M. The Board thereupon on Motion by the following vote, Osmon, yes; Jacobs, yes; Winegardner, yes; continued said matter to date named.

Auditors Office Allen County. Lima Ohio Dec. 2nd 1896.

The Board of Commissioners of Allen County Ohio met this day in special session, present A. J. Osmon, J. M. Jacobs and S. T. Winegardner members of the Board and Phillip Walther County Auditor Clerk of the Board. In Matter of the Annexation of Certain Territory to the City of Lima: This being the day and the hour to which the further hearing in the above styled matter was adjourned, and the interested parties not being ready for the hearing the Board upon motion by the following vote--Osmon yes, Jacobs yes, Winegardner yes, adjourned the further hearing on said matter to December 23rd A. D. 1896 at 10.00 o'clock A. M.

Auditors Office Allen County. Lima Ohio Dec. 23rd A. D. 1896.

The Board of Commissioners of Allen County Ohio met this day in Special session present J. M. Jacobs, A. J. Osmon, and Samuel T. Winegardner members of the Board and Phillip Walther County Auditor Clerk of the Board. In the Matter of the Annexation of certain Territory to the City of Lima. This being the day to which the hearing of the above styled matter was adjourned C. B. Adgate City Solicitor appeared and asked that further proceedings in this matter be postponed to some day in January: On Motion of Jacobs by the following vote--Osmon yes, Jacobs yes, Winegardner yes, the Board adjourned the further hearing of this matter until January 26th A. D. 1897 at 10.00 O'clock A. M.

Auditor's Office Allen County. Lima Ohio January 26th 1897.

The Board of Commissioners of Allen County Ohio met this day in Special Session present J. M. Jacobs, S. T. Winegardner, T. C. Burns members of the Board, and Phillip Walther County Auditor Clerk of the Board: In the Matter of the Annexation of certain Territory to the City of Lima: This Being the day and the hour to which the further hearing in the above styled matter was adjourned and the Board being advised that the Attorney in the Matter were not ready for said hearing on account of sickness and absence from the city the Board thereon on motion of Winegardner by the following vote - Jacobs, yes, Winegardner, yes, Burns, yes, adjourned the further hearing in the matter until February 8th at 10.00 O'clock A. M.

Auditor's Office Allen County. Lima Ohio February 9th 1897.

The Board of Commissioners of Allen County Ohio met this day in Special Session present, J. M. Jacobs, S. T. Winegardner and T. C. Burns members of the Board and Phillip Walther County Auditor Clerk of the Board. In the Matter of the Annexation of certain Territory to the City of Lima. This being the day to which the further hearing of the above styled matter was adjourned upon request of C. B. Adgate City Solicitor the Board upon motion and by a full yes vote adjourned the hearing of said matter until March 30th A. D. 1897 at 10.00 O'clock A. M.

Auditor's Office Allen County. Lima Ohio March 30th A. D. 1897.

The Board of Commissioners of Allen County Ohio met this day in Special session present J. M. Jacobs, S. T. Winegardner and T. C. Burns members of the Board and Phillip Walther County Auditor Clerk of the Board. In Matter of the Annexation of certain Territory of the City of Lima. This being the day and the hour to which the hearing of this matter was adjourned W. L. Farmenter appeared in behalf of the parties interested in the lands sought to be annexed and asked that this matter be adjourned to some further date and upon motion of Burns by the following vote Jacobs yes, Winegardner yes, Burns yes, the Board adjourned the further hearing to June 4th A. D. 1897 at 10.00 o'clock A. M.

Auditor's Office Allen County. Lima Ohio June 4 A. D. 1897

The Board of Commissioners of Allen County Ohio met this day in special Session present J. M. Jacobs, S. T. Winegardner and T. C. Burns, members of the Board and Phillip Walther County Auditor Clerk of the Board. In the Matter of the annexation of certain Territory to the City of Lima. This being the day and the hour to which the hearing of the above styled matter was adjourned the petitions proceedings of the council maps and other matter pertaining to the subject under consideration were submitted and the Board being fully advised in the premises do find that due notice has been given by posting and publishing and all proceedings, required by law are regular. The Board proceeded to hear the Statements of W. L. Farmenter Attorney representing the City the said parties having agreed that final action on the petition seeking to annex a strip of land Two hundred and Fifty (250) feet in width west of Metcalf Street from Elm Street South to the center of the Ottawa River be postponed to some date in the near future the Board therefore upon motion of Mr. Burns seconded by Mr. Winegardner by the following vote Jacobs yes, Winegardner yes, Burns yes, postponed final action on petition named to July 2nd A. D. 1897 at 10.00 o'clock A. M. And after a careful consideration of the petition for the annexation of territory South of Elm Street and between Metcalf Street and Cole Street the Board finds that petition contains all the matter required; that its statements are true; that the territory sought to be annexed is correctly described in the petition and that the map or plat submitted is in conformity with the same and thereupon motion of Winegardner, Seconded by Burns by the following vote, Jacobs yes, Winegardner yes, Burns yes,

I hereby certify that the foregoing plat is correctly transcribed this 30th day of September, 1951.

Morgan D. Davis
Recorder.

granted the prayer of the petition annexing all of the territory described therein which territory is described as follows viz: Commencing at a point where the center line of Elm Street intersects with the center of South Metcalf Street; thence west along the center line Elm Street extended to the center of Cole Street; thence South along the center line of Cole Street Two Hundred and Fifty (250) feet; thence east from said point, parallel with said line of west Elm Street extended to the center line of Metcalf Street extended North on the center line of Metcalf Street extended to the place of beginning; We hereby certify the above and foregoing to be a correct transcript of the proceedings of the Commissioners of Allen County Ohio in the matter of the annexation of certain territory to the City of Lima as the same appears on their Journal.

Attest
F. Walther County Auditor

J. E. Jacobs) Commissioners
S. T. Winegardner) Allen County
T. C. Burns) Ohio

Lima Ohio March 8th 1898

I, C. E. Lynch Clerk of the City of Lima Ohio do hereby certify that the foregoing is a true copy of the proceedings in relation to the annexation of a strip of land 252 feet in width extending from McDonald Street to Cole Street contiguous to the South Corporation line of the City of Lima Ohio as the same is shown by the records and files of my Office.

C. E. Lynch City Clerk

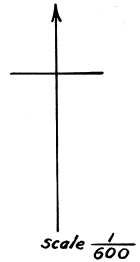
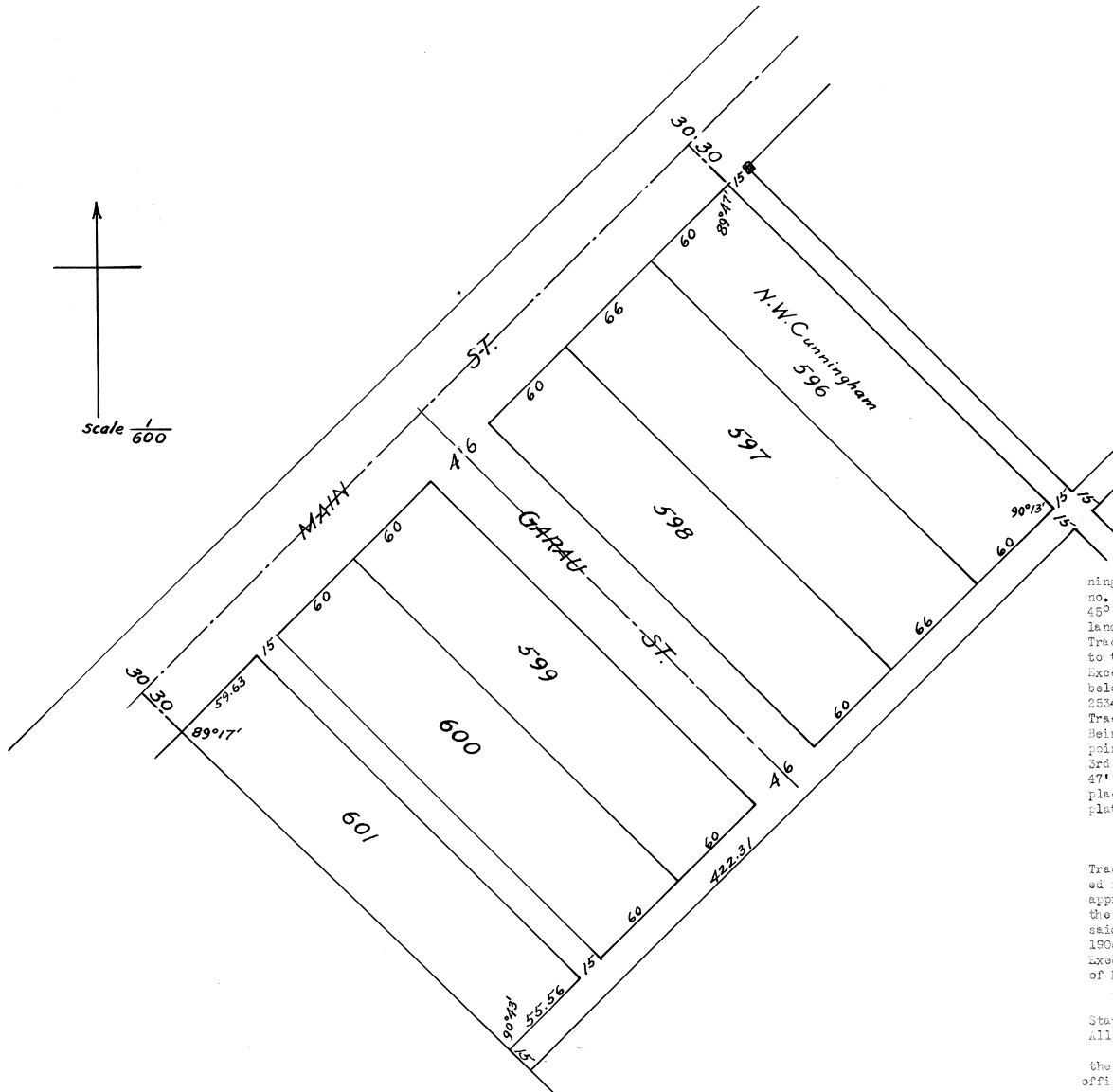
Filed March 7, 1898
Recorded May 4, 1898

A. Harrod Recorder

I hereby certify that the foregoing plat is correctly transcribed this 30th day of September, 1951.

Morgan D. Davis
Recorder

GARAU'S ADDITION
TO
BLUFFTON, OHIO.



Description
Tract # 1
Being a part of the W. 1/2 N. W. 1/4 Section 12 T 2 S R 8 E.- Beginning at a point 15 feet S. 45° W. and 30 feet N. 44°47' W. of Corner of inlet no. 333 of A. G. Kibler's 3rd Add'n to the Village of Bluffton. Thence South 45° W. along the center line of Main St., 427.12 ft. to the N. W. corner of land of Jens Layman. Thence S. 45°43' east along the line of said Layman Tract 295 feet. Thence N. 45° E. 422.3 feet. Thence N. 44°47' W. 295 feet to the place of beginning.
Excepting therefrom a Tract of land owned by N. W. Cunningham as described below and designated as Tract No. 2, containing 0 344/1000 acres. Containing 2534/1000 ac.
Tract no. 2
Being a part of the W. 1/2 N. W. 1/4 Sec. 12 T 2 S. R. 8 E.- Beginning at a point 15 ft. S. 45° W. of the West Corner of Inlet no. 333 of A. G. Kibler's 3rd add'n to the Village of Bluffton. Thence S. 45° W. 60 ft. Thence S. 44° 47' E. 250 feet. Thence N. 45° E. 60 ft. Thence N. 44°47' W. 250 ft. to the place of beginning. Containing 0 344/1000 acres. I certify the accompanying plat and measurements thereupon noted, to be correct. Findlay, O. May 4-1906,
Elmer C. Bolton Civil Engineer

Dedication
Know all men by these Presents: that I, Eugene Garau owner in fee of Tract No. 1 and I, N. W. Cunningham owner in fee of Tract 2 of the land embraced in the accompanying plat, do hereby ratify the survey as therein given and approve the plan of said plat and do hereby in pursuance of and as provided by the Statutes of the State of Ohio, dedicate the streets and alleys shown on said Plat to Public use. Witness our hands and seals this 5th day of May A. D. 1906.

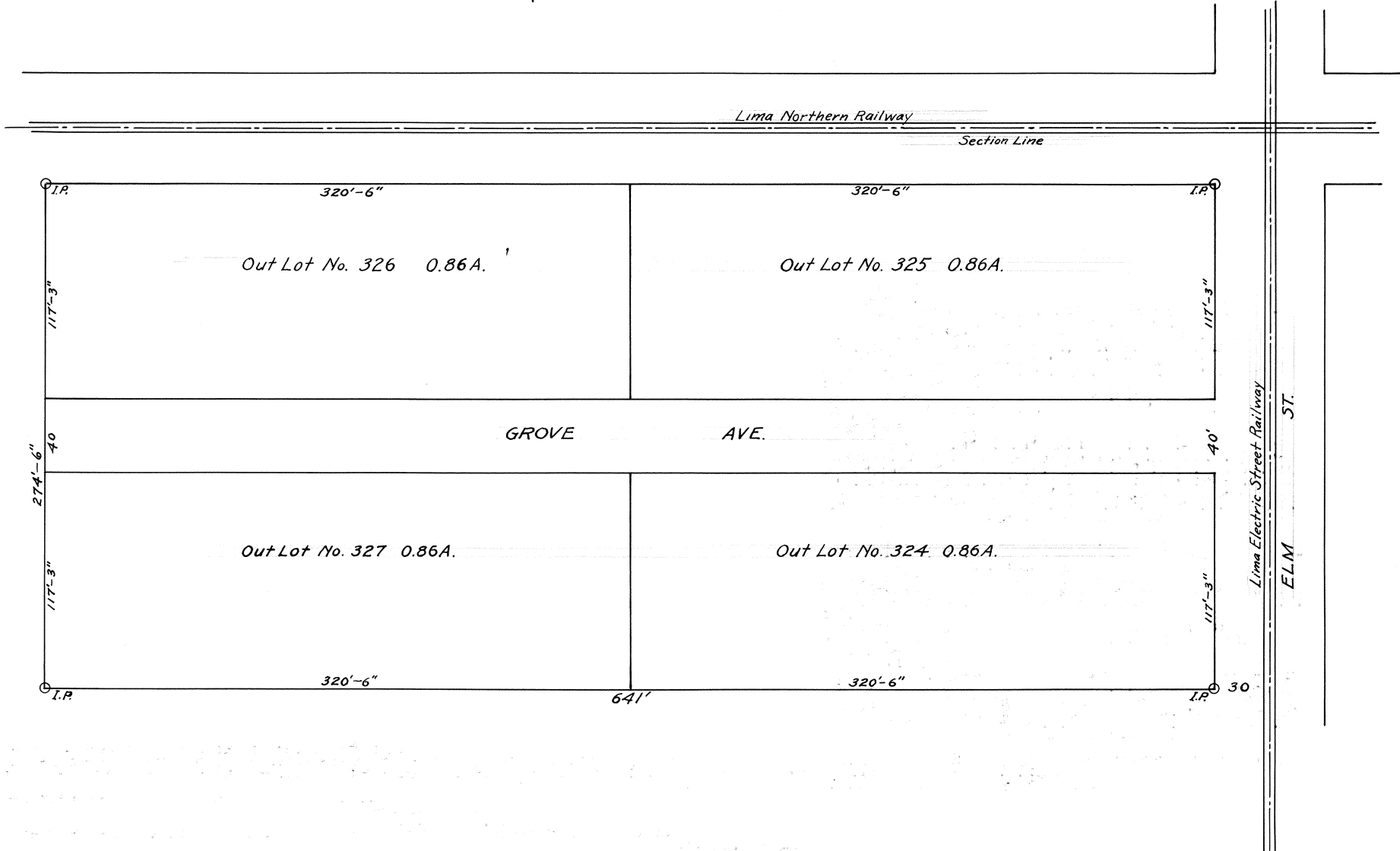

Executed in the presence)
of Frank A. Eaton } Eugene Garau (Seal)
I. B. Bushy } N. W. Cunningham (Seal)
Acknowledgement
State of Ohio) S. S. Before me a Notary Public in and for said County personally
) appeared Eugene Garau and N. W. Cunningham and acknowledged
the signing and sealing of the foregoing instrument to be
their free act and deed. In Testimony Whereof I have hereunto set my hand and
official seal this fifth day of May A. D. One Thousand Nine hundred and six.
(Seal) Notary Public-Frank A. Eaton

Acceptance- Office of the Village Clerk Bluffton, O. May 7th 1906.
I, B. F. Biery, Clerk of the Village of Bluffton O., hereby Certify that on the 7th day of May A. D. 1906 the annexed plat was presented to the Council of said Village and That at their meeting held on the 7 day of May A. D. 1906 The said Plat was by said Council approved and the Clerk ordered to indorse said action upon the plat. Witness my hand and official seal this 7th day of May A. D. 1906.
Transferred this 15th day of May One Thousand Nine hundred and six. (Seal) B. F. Biery Clerk of Village of Bluffton, O.
Geo. Fultz Auditor
By E. N. Lamberton, Deputy
Received for Record May 15th A. D. 1906 at 2 P. M. Recorded May 22nd 1906 in Plat Book Record Volume 3 on page 211.
F. T. Mell, Recorder.

I hereby certify that the foregoing plat is correctly transcribed this 30th day of September, 1951.

Morgan H. Davis
Recorder.

H.A. MOORE'S ADDITION
TO
LIMA, OHIO.



I hereby certify that the foregoing plat is correctly transcribed this 30th day of September, 1951.

Morgan D. Davis
Recorder.

PLAT OF H. A. MOORE'S ADDITION

of Outlots to the City of Lima Ohio, Situated in the S. E. corner of the S. E. 1/4 of the N. E. 1/4 of Sec. 31 T. 3 S. R. 7 E.
I certify the above Plat and survey is correct.

James Pillars Sur.
April 1896. H. A. Moore's Addition of O. L. Nos. 325-326-327 to City of Lima Ohio is in the southeast corner of the southeast quarter 1/4 of N. E. 1/4 of Sec. 31 T 3 S R 7 E. No. 325 beginning at an iron pipe 33 ft. W. and 30 ft. N. of S. E. corner of N. E. 1/4 of Sec. 31 T 3 S R 7 E thence running N. 320 1/2 feet thence W. 117 1/4 ft. thence S. 320 1/2 ft. thence E. 117 1/4 ft. to place of beginning containing 86/100 acres. No. 326 beginning 320 1/2 ft. North of starting point in description of No. 325 thence running N. 320 1/2 ft. thence W. 117 1/4 ft. thence S. 320 1/2 ft. thence E. 117 1/4 ft. to place of beginning containing 86/100 acres. No. 327 Beginning at a point 274 1/2 ft. west and 320 1/2 ft. N. of starting point in description of No. 325 thence running N. 320 1/2 ft. thence W. 117 1/4 ft. thence S. 320 1/2 ft. thence E. 117 1/4 ft. to place of beginning containing 86/100 acres.
H. A. Moore's Addition of O. L. No. 324 is in the S. E. cor. of the S. E. 1/4 of N. E. 1/4 of Sec. 31 T 3 S R 7 E. Beginning at a point 307 1/2 feet west and 30 feet North of the S. E. cor. of the N. E. 1/4 of Sec. 31 T 3 S R 7 E thence running east 117 1/4 feet thence north 320 1/2 feet thence west 117 1/4 feet thence South 320 1/2 feet to the place of beginning and containing 86/100 acres. I certify the above plat and description to be correct. J. C. Croxley Surveyor.

H. A. Moore
W. J. Hoover

The State of Ohio Allen County S. S. Be it remembered that on the 9th day of May 1898 before me a Notary Public in and for said county personally came H. A. Moore and W. J. Hoover the above named parties and acknowledged that they did sign the foregoing Plat. In Testimony Whereof I have hereunto subscribed my name and affixed my official seal this 9th day of May 1898.

(Seal) Edwin Blank Notary Public
I, C. E. Lynch Clerk of the City of Lima Ohio do hereby certify that the foregoing plat was inspected approved and accepted by the City Council of Lima Ohio at a regular meeting thereof, Monday Evening November 7th, 1898.
C. E. Lynch City Clerk

Entered for Transfer Nov. 18th 1898.

F. Walther Auditor

Rec'd for Record November 9th 1898

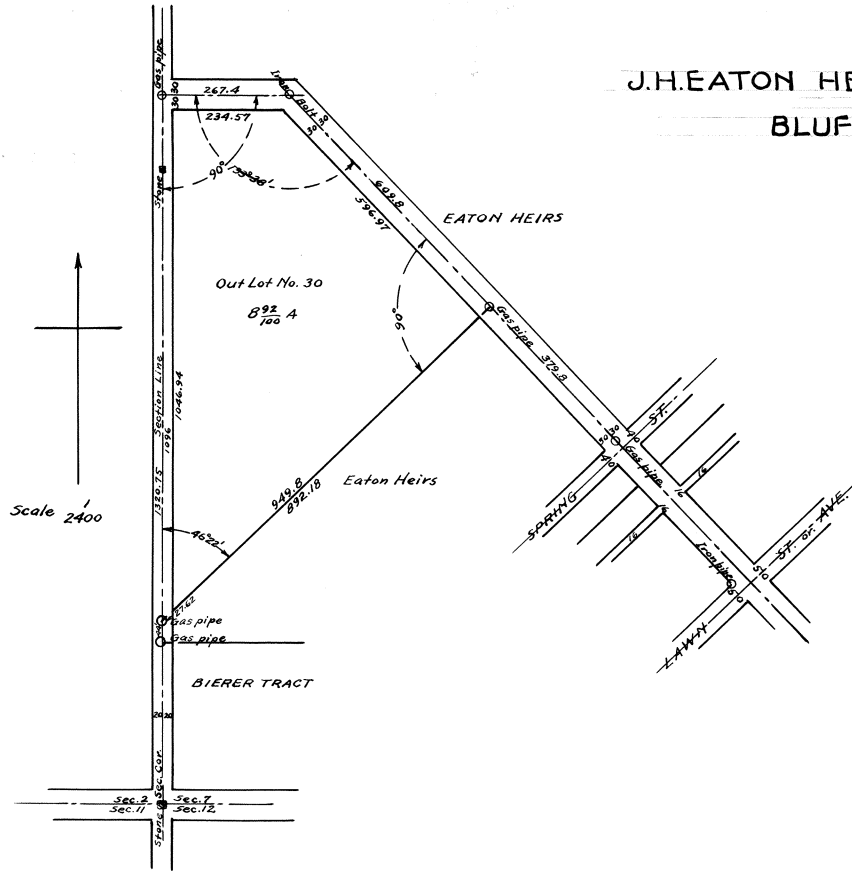
Recorded November 18th 1898.

A. Harrod Recorder

I hereby certify that the foregoing plat is correctly transcribed this 30th day of September, 1951.

Morgan M. Davis
Recorder

J.H.EATON HEIR'S 5TH ADDITION
TO
BLUFFTON, OHIO.



I hereby certify that the foregoing plat is correctly transcribed this 30th day of September, 1951.

Morgan D. Davis
Recorder.

J. H. Eatons Heirs fifth Add. embraces pt. W. pt. S. W. 1/4 Sec. 1 T 2 S R 6 E Richland Twp. Allen Co. Ohio; as shown on the annexed plat. Containing 11 12/100 acres. the linear dimensions are expressed on the annexed plat in denominations of feet. I certify the foregoing notes and annexed plat are correct November 21st 1899. Elmer C. Bolton Civil Engineer

Know all men by these presents that we heirs of J. H. Eaton Owners in fee of the land embraced in the annexed plat and hereby ratify the survey as therein given and approve the plan of said plat and do hereby in pursuance of and as provided in the Statute of Ohio in such cases enacted dedicate the Avenue and street in said plat described to public use. Witness our hands this -- day of --- A. D. 1899.

Executed in the presence of
C. M. Tolan
Henry L. Ramey
K. G. Sidley for Harvey K. Eaton

William W. Eaton
Martha A. Eaton
Martha E. Flick
Frank A. Eaton
Harvey K. Eaton

The State of New York, New York County S S. Be it known that on the 4th day of December 1899 before me Kiple G. Sidley a Notary Public in and for the county of New York and State of New York duly commissioned and sworn, dwelling in the City of New York personally came and appeared Harvey K. Eaton to me personally known and known to be one and the same person described in and who executed the foregoing instrument and he acknowledged the same to be his free act and deed. In Testimony Whereof I have hereunto subscribed my name and affixed my notarial seal this 4th day of December 1899.

Kiple G. Sidley Notary Public (Seal)

The State of Ohio Allen County S S. Before me a Notary Public in and for said County personally appeared William W. Eaton, Martha A. Eaton, Martha E. Flick, and Frank A. Eaton and acknowledged the signing and sealing of the foregoing instrument to be their Voluntary act and deed. In Testimony Whereof I have hereunto set my hand and affixed my official seal this 27th day of November 1899.

Henry L. Ramey Notary Public (Seal)

Office of the Clerk of the Village of Bluffton Bluffton O. Dec. 11, 1899

I Chas. Gustwiller Clerk of the Village of Bluffton hereby certify that on the 11th day of Dec. 1899 the annexed plat was presented to the Council of said Village at their meeting held Dec. 11th 1899, the said plat was by said Council approved and the Clerk ordered to indorse said action upon said plat. Witness my hand and official seal this the 11th day of Dec. 1899.

(Seal) Chas. Gustwiller Clerk of the Village of Bluffton

Transferred Dec. 12, 1899

P. Walther Co. Auditor

Rec'd for Record Dec. 12-1899 Recorded March 22-1900.

A. Harrod Recorder

I hereby certify that the foregoing plat is correctly transcribed this 30th day of September, 1951.

Morgan D. Davis
Recorder

SECTION 19
FOR
1900

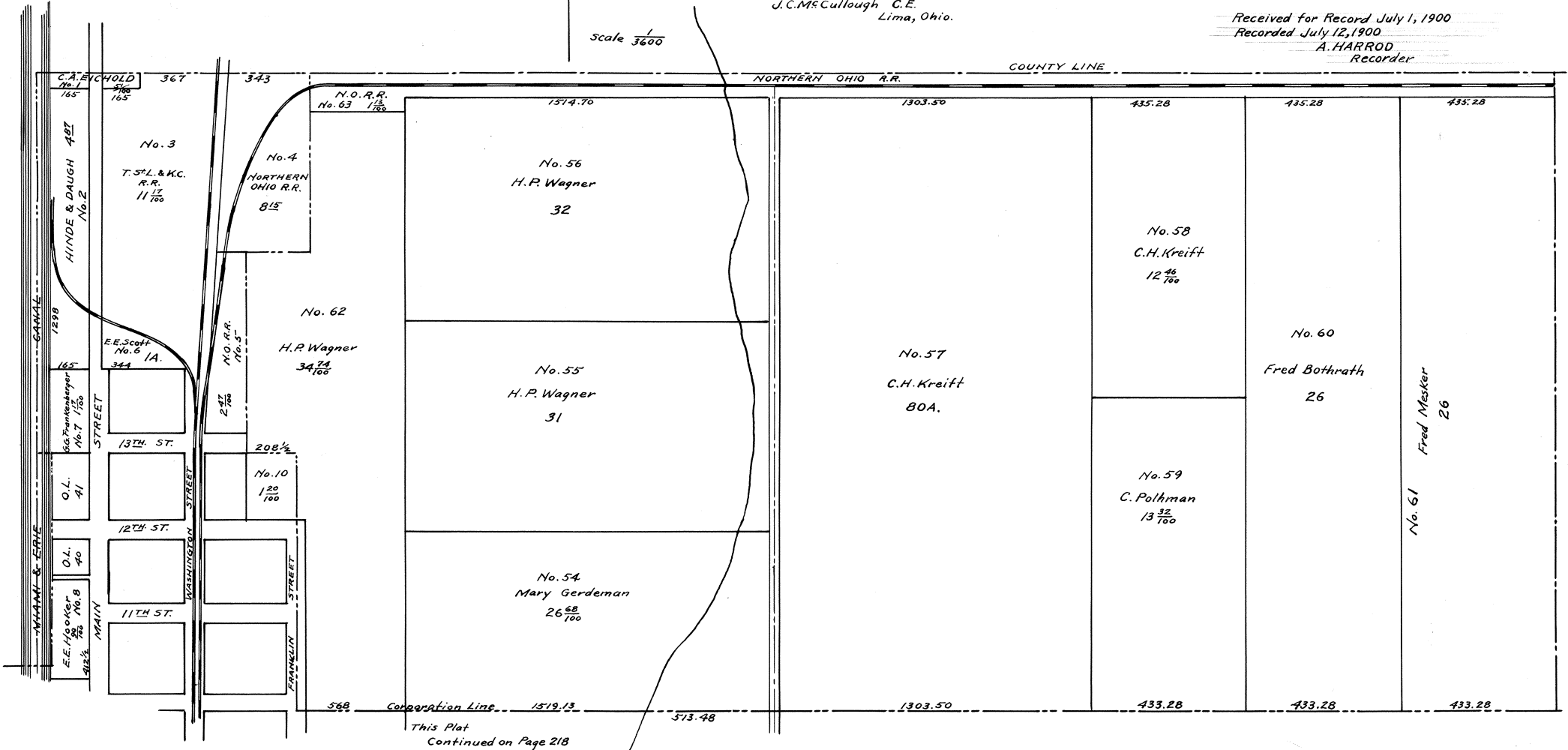
LAND APPRAISER'S
SUB-DIVISION OF

MARION TOWNSHIP
ALLEN COUNTY, O.

J.C. McCullough C.E.
Lima, Ohio.

Received for Record July 1, 1900
Recorded July 12, 1900
A. HARROD
Recorder

Scale $\frac{1}{3600}$



I hereby certify that the foregoing plat is correctly transcribed this 30th day of September, 1951.

Morgan D. Davis
Recorder.

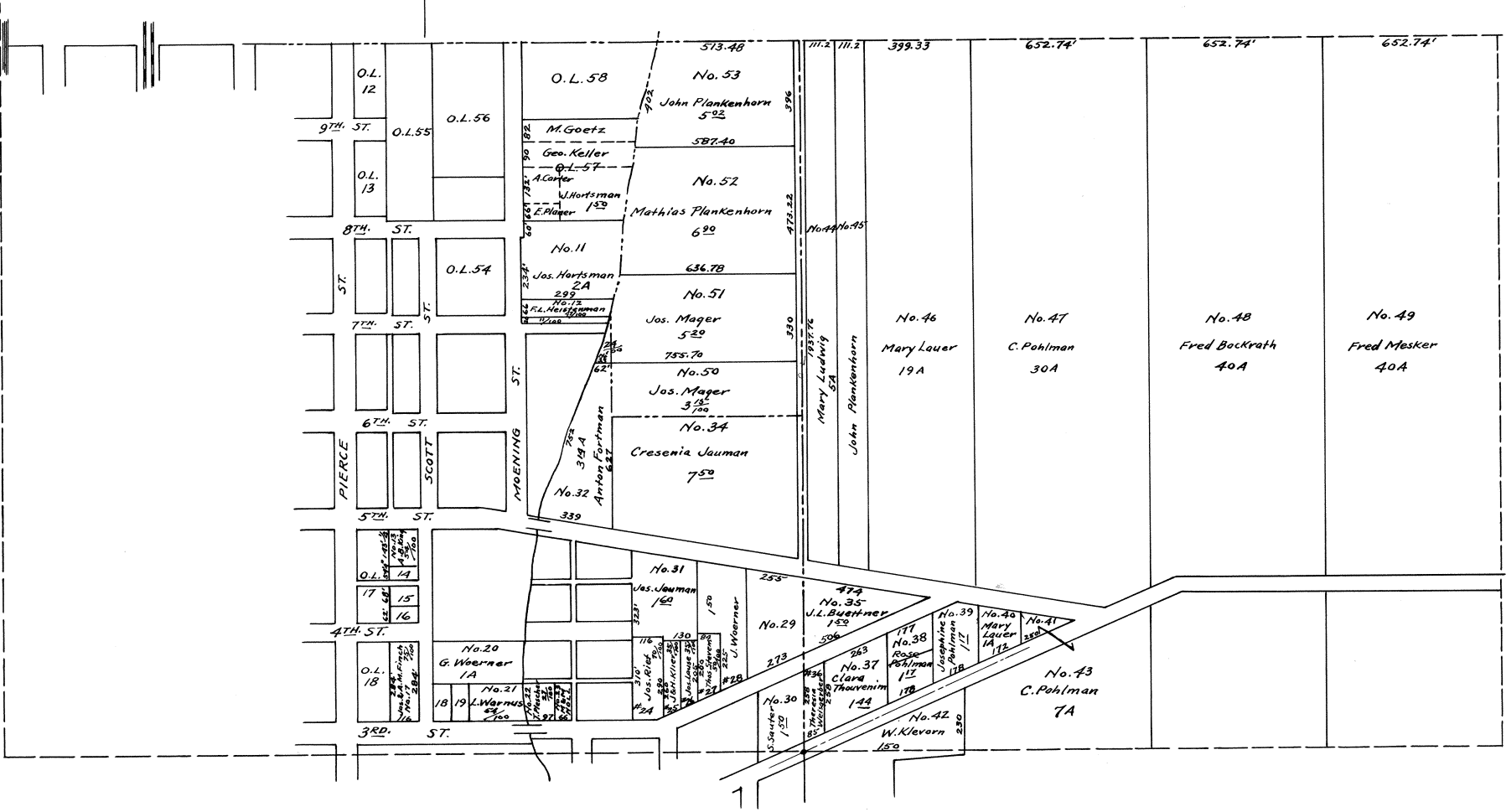
We C. H. Mosier as District Assessor and F. K. Stallkamp, as Assistant District Assessor for Marion Township and Delphos Allen Co. O do Certify that it having appeared to us that the lands lying in Section 19 Town. 2 south range 5 east had become sub-divided into such small pieces as to render their description and location indefinite and doubtful we therefore by direction of the County Auditor of said County and in compliance with the requirements of the statutes (sections 2790 & 2791 R. S.) in such cases made and provided caused the same to be platted by J. C. McCullough a competent Engineer and by him divided into such lot and parcels as the different titles to the same required and numbered according to Law. We hereby direct that the same be made of Record.

C. H. Mosier District Assessor
Frank K. Stallkamp Ass't Dist Assessor.

I hereby certify that the foregoing plat is correctly transcribed this 30th day of September, 1881.

Morgan N. Davis
Recorder.

SECTION 19
MARION TWP. ALLEN CO. O.
Continued From Page 216



I hereby certify that the foregoing plat is correctly transcribed this 30th day of September, 1951.

Morgan N. Davis
Recorder.

SECTION 30

FOR 1900

J.C.McCullough Civil Eng. Lima, O.

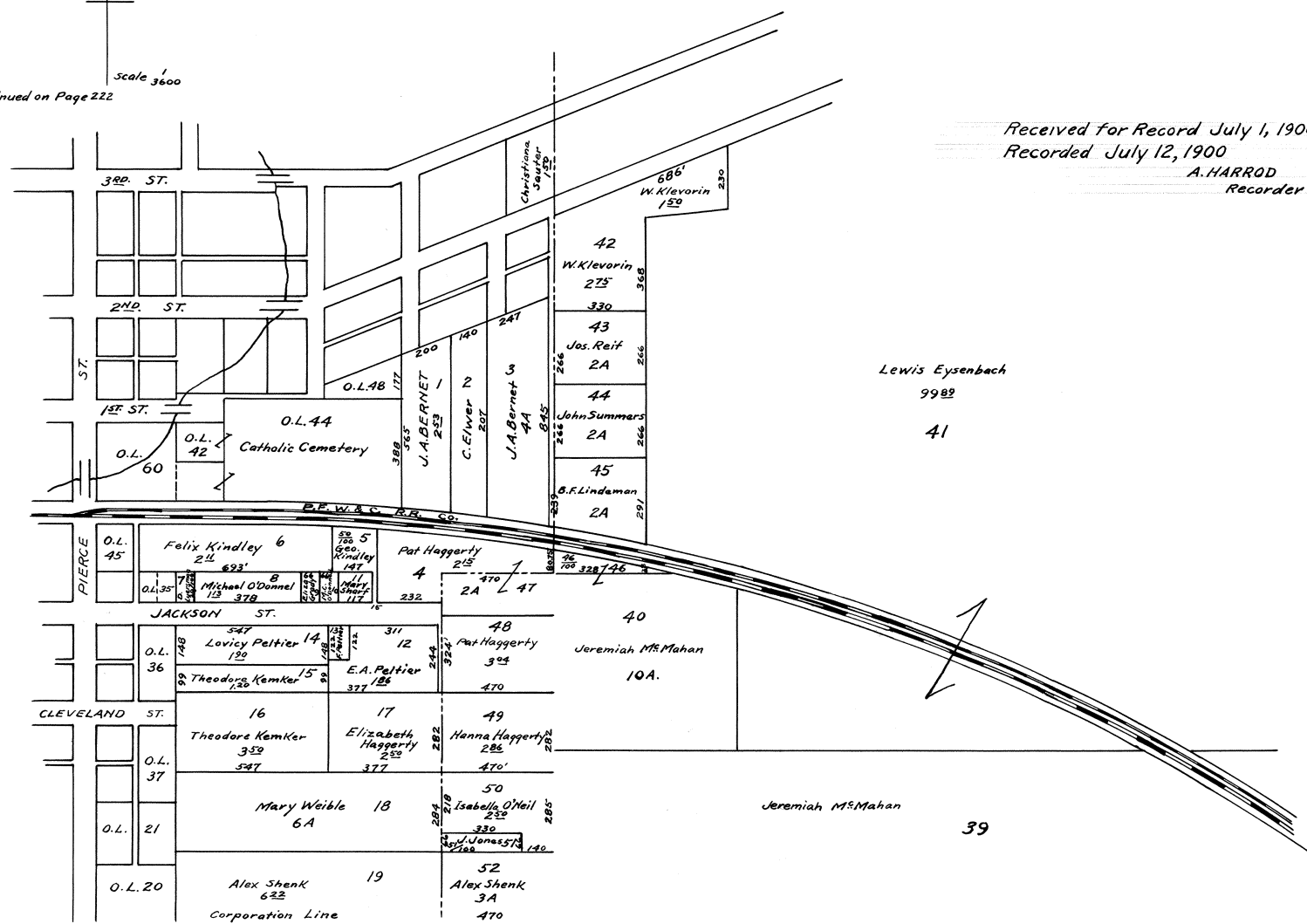
MARION TWR ALLEN, CO. O.

LAND APPRAISER'S SUB-DIVISION OF

Scale 1/3600

This Plat Continued on Page 222

Received for Record July 1, 1900
Recorded July 12, 1900
A. HARROD
Recorder



Lewis Eysenbach
9982

41

40
Jeremiah McMahon
10A.

Jeremiah McMahon

39

I hereby certify that the foregoing plat is correctly transcribed this 30th day of September, 1951.

Morgan D. Davis
Recorder.

We, C. H. Mosier as District Assessor and F. X. Stallkamp as Assistant District Assesor for Marion Township and Delphos, Allen Co. O. do Certify that it having appeared to us that the lands lying in Section 30 Town. 2, south Range 5 east had become sub-divided into such small pieces as to render their description and location indefinite and doubtful. We therefore by direction of the County Auditor of said County and in accordance with the requirements of the statutes (sections 2730 & 2731 R. S.) in such cases made and provided caused the same to be platted by J. C. McCullough a Competent Engineer and by him divided into such lot and parcels as the different titles to the same required and numbered according to law. We hereby direct that the same be made of record.

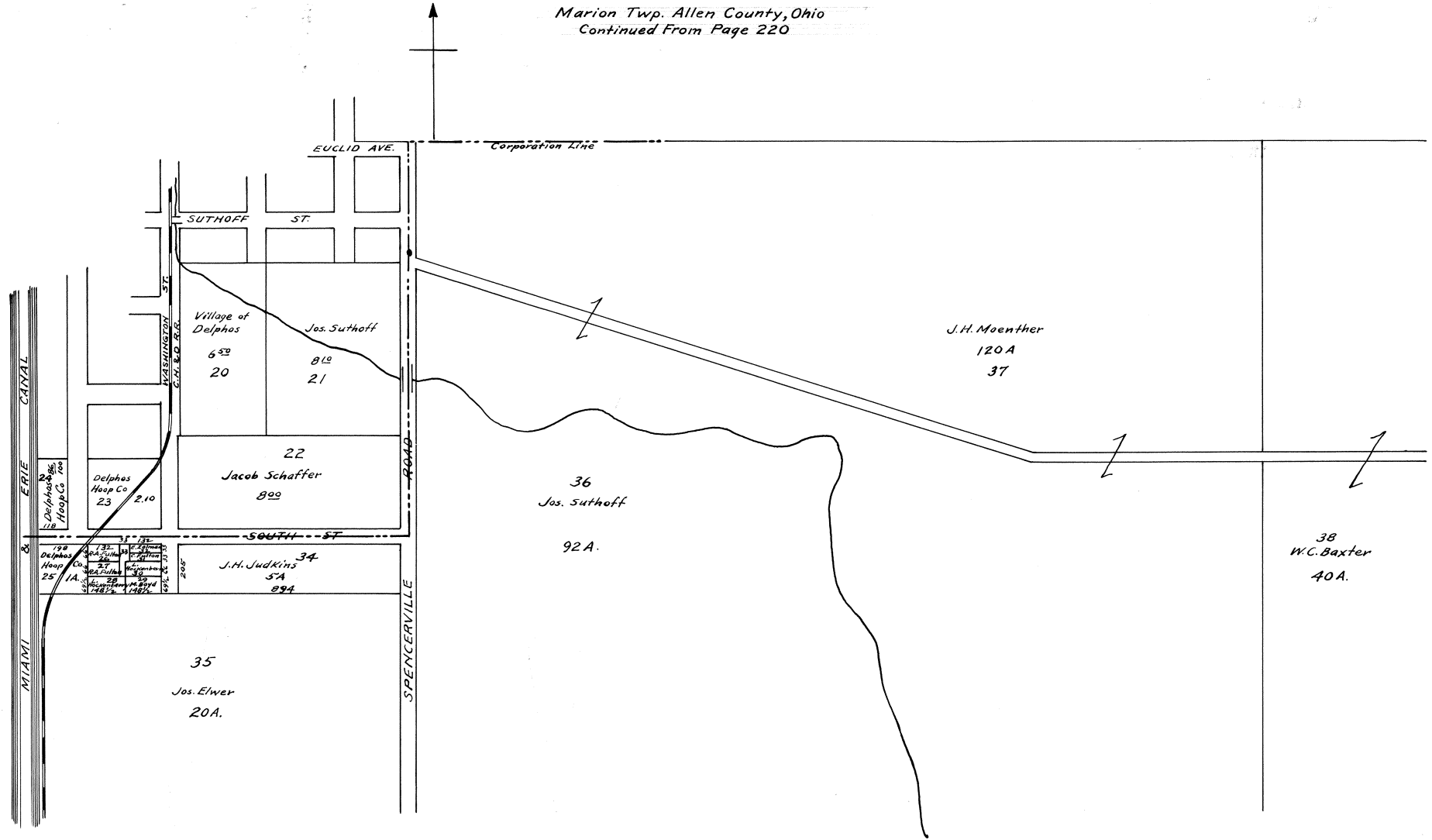
C. H. Mosier District Assessor
Frank X. Stallkamp Ass't Dist Assesor.

I hereby certify that the foregoing plat is correctly transcribed this 30th day of September, 1951.

Morgan N. Davis
Recorder.

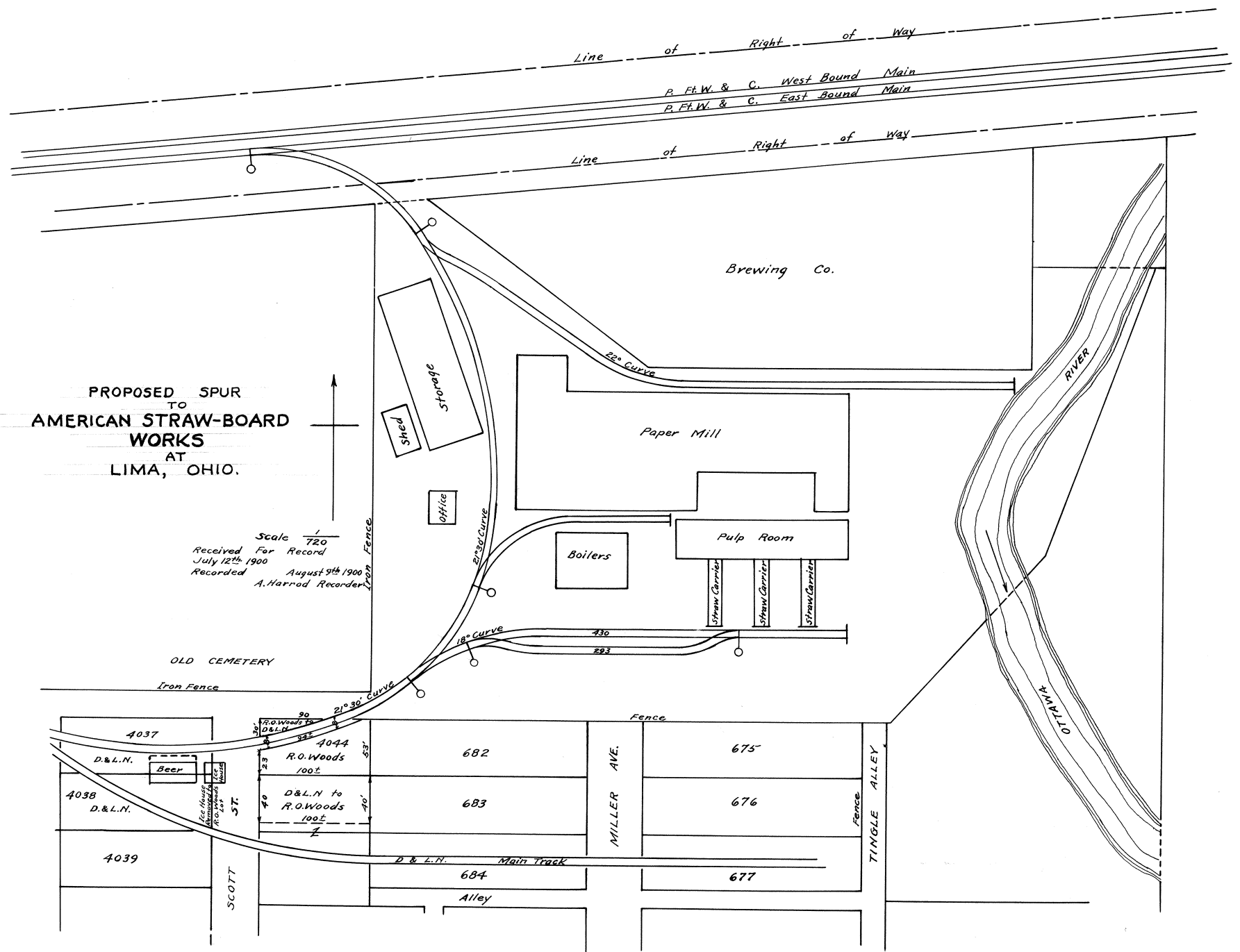
SECTION 30

Marion Twp. Allen County, Ohio
Continued From Page 220



I hereby certify that the foregoing plat is correctly transcribed this 30th day of September, 1961.

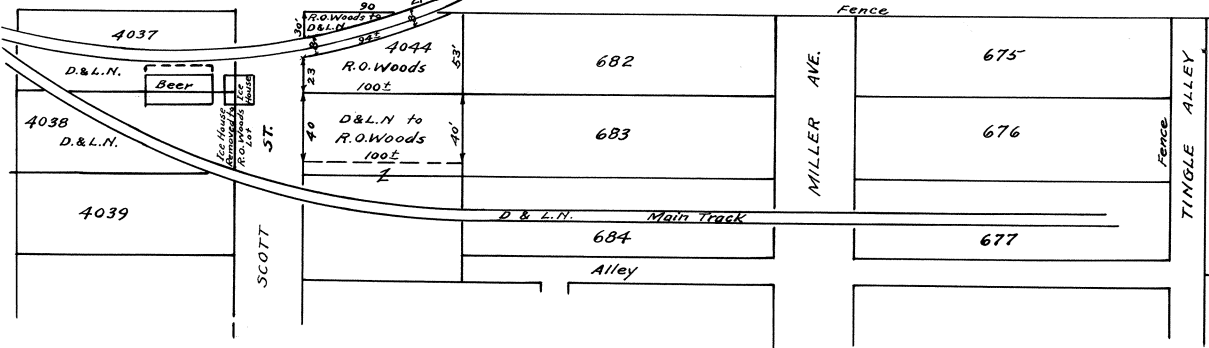
Morgan N. Davis
Recorder.



PROPOSED SPUR
TO
AMERICAN STRAW-BOARD
WORKS
AT
LIMA, OHIO.

Scale $\frac{1}{720}$
Received For Record
July 12th 1900
Recorded August 9th 1900
A. Harrod Recorder

OLD CEMETERY
Iron Fence



I hereby certify that the foregoing plat is correctly transcribed this 30th day of September, 1951.

Morgan D. Davis
Recorder.

Articles of Agreement between The American Strawboard Company and Jules S. Rache and James B. Townsend, Receivers of the Detroit & Lima Northern Railway. First the American Strawboard Company is to dismiss the suits now pending, involving the title to the right of way used by the Detroit & Lima Northern Railway Company hereinafter described and to convey to the said The Detroit and Lima Northern Railway Company the following described property, being the property now used by said The Detroit & Lima Northern Railway Company, to-wit:

1st. Beginning at the southeast corner of Lot No. 677 of Roberts Addition to the City of Lima Ohio thence North along the east line of Lots No. 676 and 677 fifty (50) feet to a point thirty five (35) feet south of the Northeast corner of Lot No. 676; thence in a Southwesterly direction two hundred and four (204) feet, more or less, to a point in the West line of lot No. 677, twenty (20) feet South of the Southwest corner of Lot No. 676; thence South along the West line of Lot No. 677 fifteen (15) feet to the southwest corner of lot No. 677, thence east two hundred (200) feet to the place of beginning, being part of Lots 676 and 677 of Roberts Addition to the City of Lima Ohio as shown on plat attached hereto.

2nd. Beginning at the southeast corner of Lot No. 684 Roberts Addition to the City of Lima Ohio thence North along the east line of Lot No. 684 fifteen (15) feet thence in a westerly direction one hundred and ninety seven (197) feet more or less, to a point in the West line of lot No. 684 ten (10) feet south of the southwest corner of Lot No. 683; thence south along the West line of Lot No. 684 twenty five (25) feet to the southwest corner of lot No. 684 thence east along the south line of lot No. 684 one hundred ninety five feet and six inches (195'-6") to the place of beginning being a part of Lot No. 684 Roberts addition to the City of Lima Ohio as shown on plat attached hereto.

Second. The Detroit and Lima Northern Railway Company is to construct a switch and spur track connecting at a point westerly of lot No. 4037 in the City of Lima and in and upon the lands of the said The American Strawboard Company as shown by the annexed diagram and that the tracks laid upon the lands of The American Strawboard Company being easterly and northerly of the east line of Lot No. 4044 extended northerly in a direct line, shall be and remain the property of the said The American Strawboard Company.

Third. The deed for the Property above described from The American Strawboard Company to the Detroit & Lima Northern Railway Company, shall be executed and delivered as soon as the said spur and tracks in the last above paragraph are completed.

Witness W. P. Christie
 Witness W. T. Love
 The American Strawboard Company

By James B. Townsend For Receivers of D. & L. N. Ry.
 By L. H. Emory Jr. V. Pt. For American Strawboard Company

Dear Sirs:

In preparing the contract for the Right of way and spur into your lands, it is understood that we are to allow you in switching that is to say, we are to render such services to connecting lines at the usual rates until the sum of Eight hundred and fifty (\$850.00) dollars has been paid you in such service, it being a part of our contract that in addition to the consideration named in the said agreement you are to be allowed seven hundred and fifty (\$750.00) Dollars in switching services and one hundred (\$100.00) dollars for Council fees.

James B. Townsend Receiver D. & L. N. Ry.

Filed July 12-1900
 Recorded Aug. 9-1900.

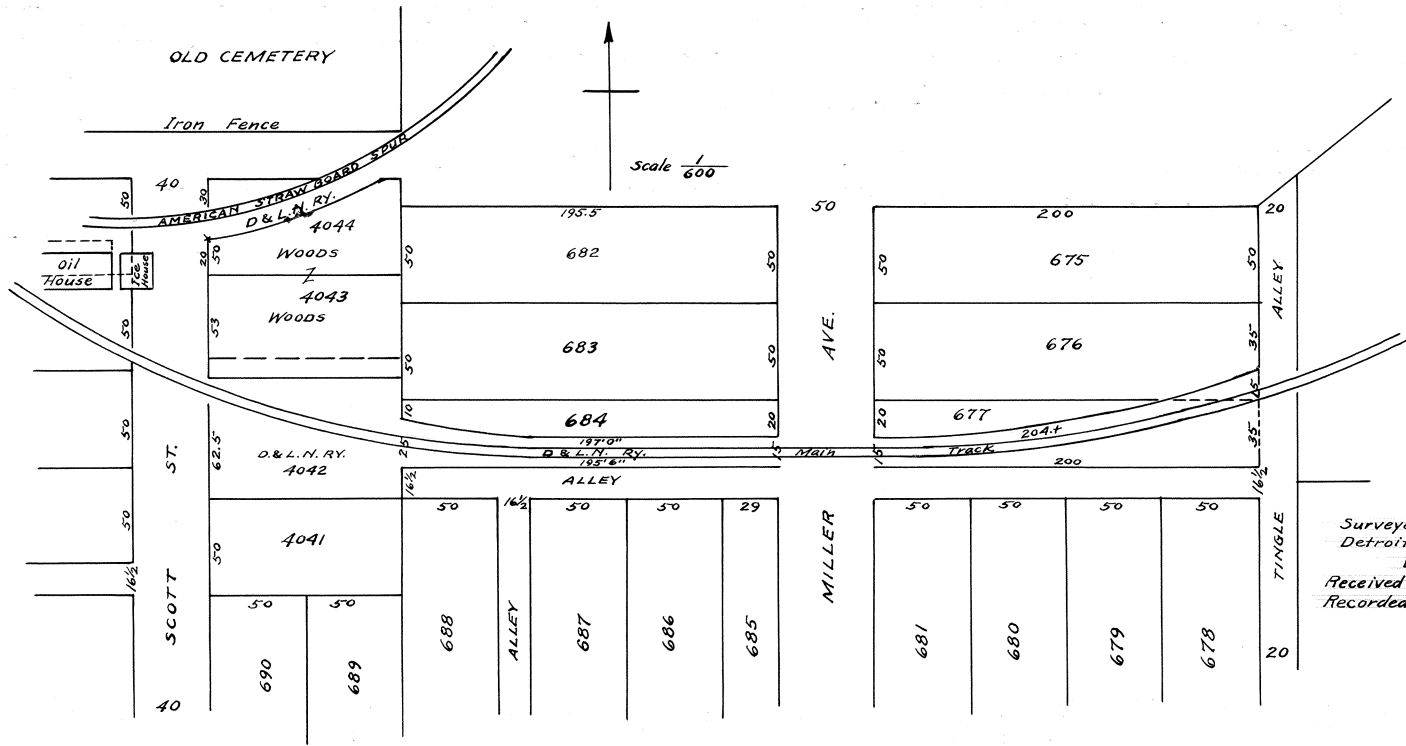
A. Harrod Recorder.

I hereby certify that the foregoing plat is correctly transcribed this 30th day of September, 1901.

Morgan D. Davis
 Recorder.

PLAT
OF
DETROIT & LIMA NORTHERN R'T OF WAY
THROUGH

Lots 676-677-684 Roberts Addition To Lima, O.
Belonging To The American Straw Board Co.

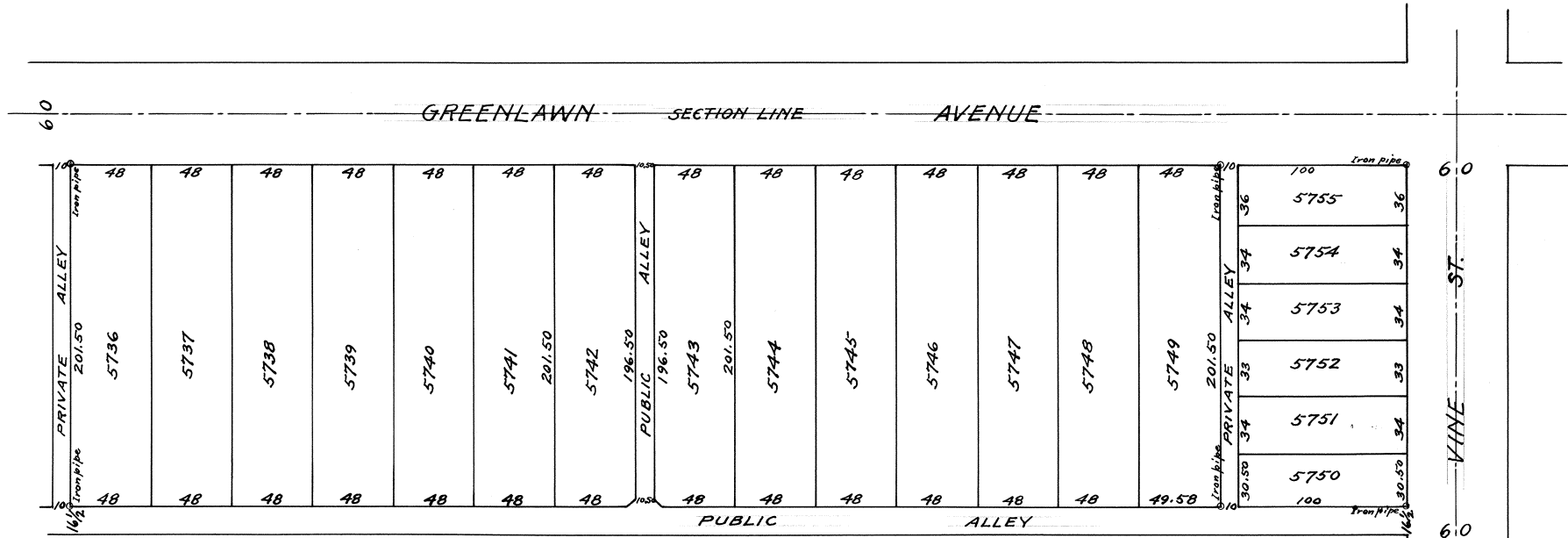



Surveyed Oct. 30, 1899
Detroit Nov. 3, 1899
W.H. Sieverling
Received For Record July 12, 1900
Recorded Aug. 9, 1900 A. Harrod Recorder

I hereby certify that the foregoing plat is correctly transcribed this 30th day of September, 1951.

Morgan D. Davis
Recorder.

KIBBY'S FIFTH ADDITION
TO
LIMA, OHIO.
MARCH 1901



Kibbys fifth addition to Lima Ohio, is laid out on the South part of outlot no. 256, as the same was platted in Ashtons addition of Out Lots to Lima Ohio, and contains all that part of said Out Lot not included in Kibbys Subdivision of Outlots 234 and 256. Platted in May, 1887. I hereby Certify that this plat Correctly represents this Addition here shown as surveyed by me in March 1901.

L. F. Prevost.
Civil Engineer.

Lima Ohio March 22, 1901.

I hereby certify that this Plat is Laid Out without changing any of the street or alley. Lines adjoining it and the same remains as before located.

L. F. Prevost. City Engineer

I, C. E. Lynch Clerk of the City of Lima Ohio do hereby Certify that the foregoing Plat was inspected, approved, and accepted by the City Council of said City at a regular meeting thereof on Monday Evening April 8th 1901, as an addition to said City. Lima O. April 11th 1901.

C. E. Lynch. City Clerk

Know all men by these Presents that we H. Kibby, B. F. Welty, George Renn, Alpha Ditzler Proprietors and Owners in fee simple of lands embraced in the above plat, do hereby dedicate the Streets and Alleys in said Plat described to the use for the Public. In Witness Whereof we have hereunto set our hands this 25th day of March 1901.

Signed in the Presence of,

F. H. Downing
Kall Donchue
L. H. Kibby
C. M. Hoyt

H. Kibby
B. F. Welty
Alpha Ditzler
George Renn

The State of Ohio
Allen County S S. Before me the undersigned authority personally appeared H. Kibby, B. F. Welty, Alpha Ditzler and George Renn, who acknowledged that they did sign the foregoing Instrument, and that the same is their free act and deed.

(Seal)

F. H. Downing
Notary Public for Allen Co. Ohio

Entered for Transfer April 12th 1901

H. N. Lumberton
Deputy Auditor.

Filed for Record April 12th at 11 A. M.
Recorded April 16th 1901

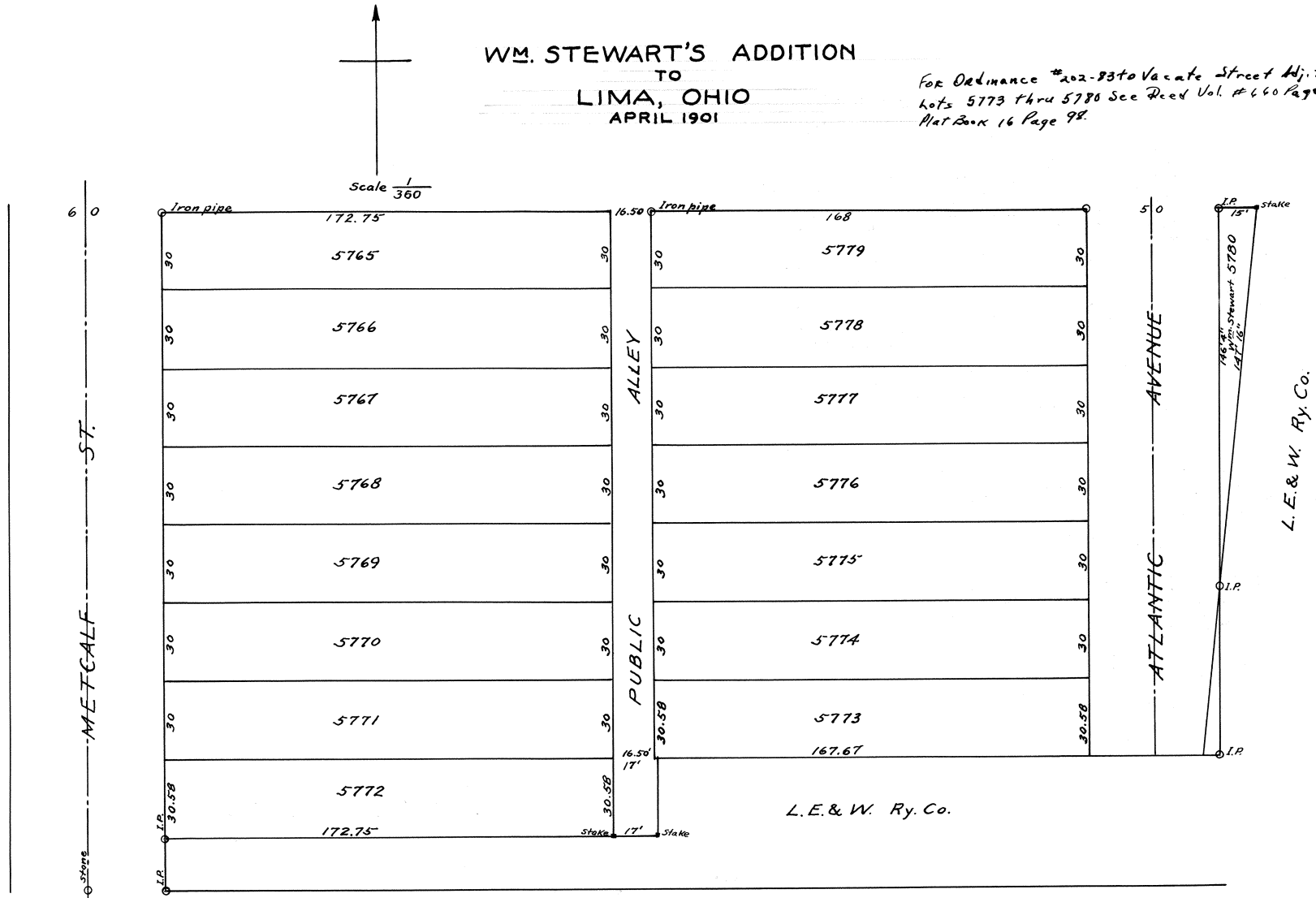
F. T. Mall Recorder.

I hereby certify that the foregoing plat is correctly transcribed this 30th day of September, 1961.

Morgan D. Davis
Recorder.

WM. STEWART'S ADDITION
TO
LIMA, OHIO
APRIL 1901

For Ordinance #202-93 to Vacate Street Adj. to
lots 5773 thru 5786 See Recd Vol. # 660 Page 557.
Plat Book 16 Page 98



Wm. Stewarts Addition to Lima Ohio, is laid out on the following Land towit, Commencing at a point in the East line of Metcalf Ave. 20 ft. north of the south line of the north half of the south east quarter of Sec. 1, T. 4 S. R. 6 E. Thence north on E. line of Metcalf Ave. 240 ft. Thence East Parallel with the south Line of the N. 1/2 of the S. E. 1/4 of said sec. to a point in the West line of the L. E. & W. Ry. Co's stockyards. thence southwesterly along the West line of the L. E. & W. Ry. Co's stock yards until a Point is reached on the line of a piece of ground, deeded to the L. E. & W. Ry. Co. by E. & F. Ashton as Executors of the will of F. Ashton Sr. dec'd. Thence West on said line 210 ft. 3" inches to a point. thence south parallel with Metcalf Ave. 30 ft. to a point. Thence West on the line of the L. E. & W. Ry * Ground 189 ft. 9" inches to the place of beginning.

Know all Men by these Presence, That Wm. Stewart, Charlotte Stewart of Lima Allen Co. O. hereby acknowledge the laying out of said addition, and do hereby Give Grant and dedicate to the Public to be used for Public high-ways Purposes all lands designated on the Written Plat as streets & Public alleys & acknowledge the same to be our free act & deed.

Wm. Stewart
Charlotte Stewart

State of Ohio, Allen County. S S. Personally came Wm. Stewart and Charlotte Stewart his wife and acknowledged * they did sign the above and the same is their free act and deed.
(Seal) P. A. Kale Notary Public for Allen Co. O.

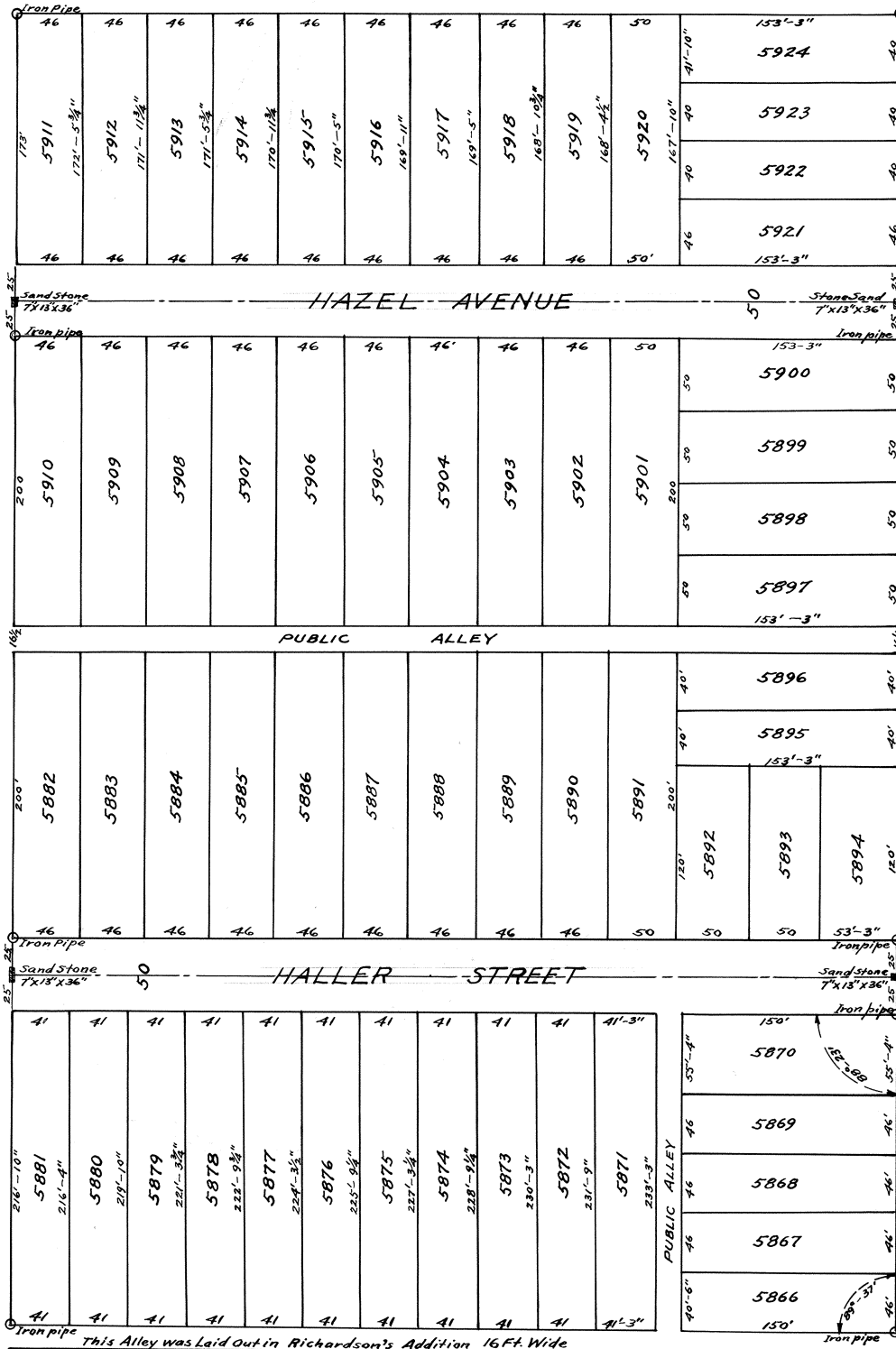
I hereby certify that I have Examined the above Plat, and find that the streets & Public alleys shown in the Plat correspond with the Established streets and alleys in their vicinity. April 26th 1901.
W. R. Toy. City Engineer.

Transferred May 27- 1901.
H. L. Mayer Dpty Auditor.
Filed for Record May 27th 1901, at 9 A. M.
Recorded May 28th 1901
P. T. Mell Recorder.

I hereby certify that the foregoing plat is correctly transcribed this 30th day of September, 1951.

Morgan D. Davis
Recorder.

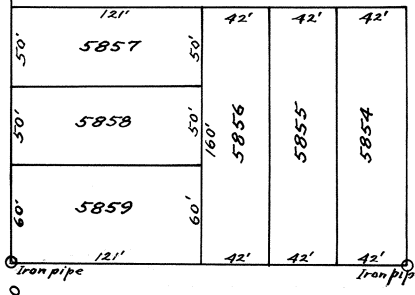
ELMWOOD PLACE
LIMA, OHIO.



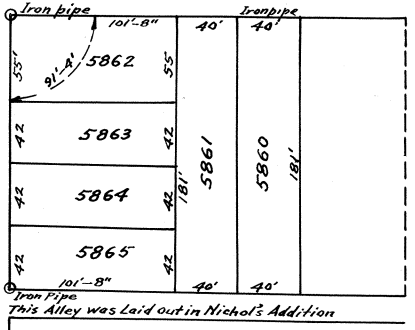
Elmwood Place is laid out on a Part of the West half (1/2) of the South East quarter (1/4) of Section twenty five (25) Township three (3) South Range Six (6) East, Allen County Ohio bounded and described as follows. Beginning 11.94 chains South of the Northeast Corner of Said West half- thence South on the East line of Metcalf Street 921 ft. 10 1/2 inches to the North line of Richardson's Addition. Thence West on the North line of said addition 667 ft. 3 inches. Thence North Parallel with the East line of Metcalf Street 906 ft. 4 inches. Thence East 667 ft. 3 inches to the Place of Beginning. Containing 14 Acres. Also a part of Outlot 57, bounded as follows- beginning at a point on the North line of said Outlot 540 ft. West of the West line of McDonald Street. Thence South on the North line of Haller Street. Thence West 65 ft. thence South to the South line of said Outlot, thence West to the East line of Metcalf Street. Thence North to the North line of said Outlot. Thence East to the place of beginning. Also a part of Outlot 58, bounded as follows. Beginning on the South line of said Outlot 540 feet West of the West line of McDonald Street. Thence North 60 ft. Thence West to the East line of Metcalf Street. Thence South 60 ft. to the South line of said Outlot. Thence East to the Place of Beginning. The size of each lot, the width of each street and alley, and the Location of all Monuments are shown on the map. I hereby Certify the foregoing map and description to be Correct as surveyed by me September 30- 1901.

R. H. Gamble Civil Engineer, Lima, O.
Know all men by these Presents, That I D. C. Henderson Owner of all the Lands included on the above Plat, do hereby dedicate to the Public for Public highway Purposes, all lands designated on the within map as Streets and Alleys. In Witness Whereof I have hereunto set my hand this 1st day of October 1901.
Witnesses
R. H. Gamble
Walter Gallegher
D. C. Henderson

The State of Ohio Allen County S S. Before me a Notary Public in and for said County Personally appeared the above named D. C. Henderson who acknowledged the signing of the foregoing instrument, to be his free act and deed for the uses and Purposes therein mentioned. In testimony whereof I have hereunto set my hand and official seal this First (1st) day of October, 1901.
(Seal)
J. D. Armstrong
Notary Public Allen Co. O.
I hereby Certify that the foregoing Plat was inspected approved and accepted by the City Council of Lima, Ohio, at a regular meeting thereof held on Monday evening October 14th, 1901 and by Ordinance relative thereto Passed by said Council.
C. E. Lynch, City Clerk
Entered for Transfer Oct 22-1901.
H. N. Lamberton
Dept. Auditor
Received for Record on the 22d day of October, 1901
Recorded Nov. 7th 1901.
P. T. Mell Recorder



In compliance with the order of the Commissioners of Allen County, Ohio Resolution of Jan. 31, 1922, Commissioners Journal Vol. 22-Page 582. I hereby certify that the foregoing Plat and description have been correctly transcribed.
Guy Custer
Recorder of Allen Co. Ohio

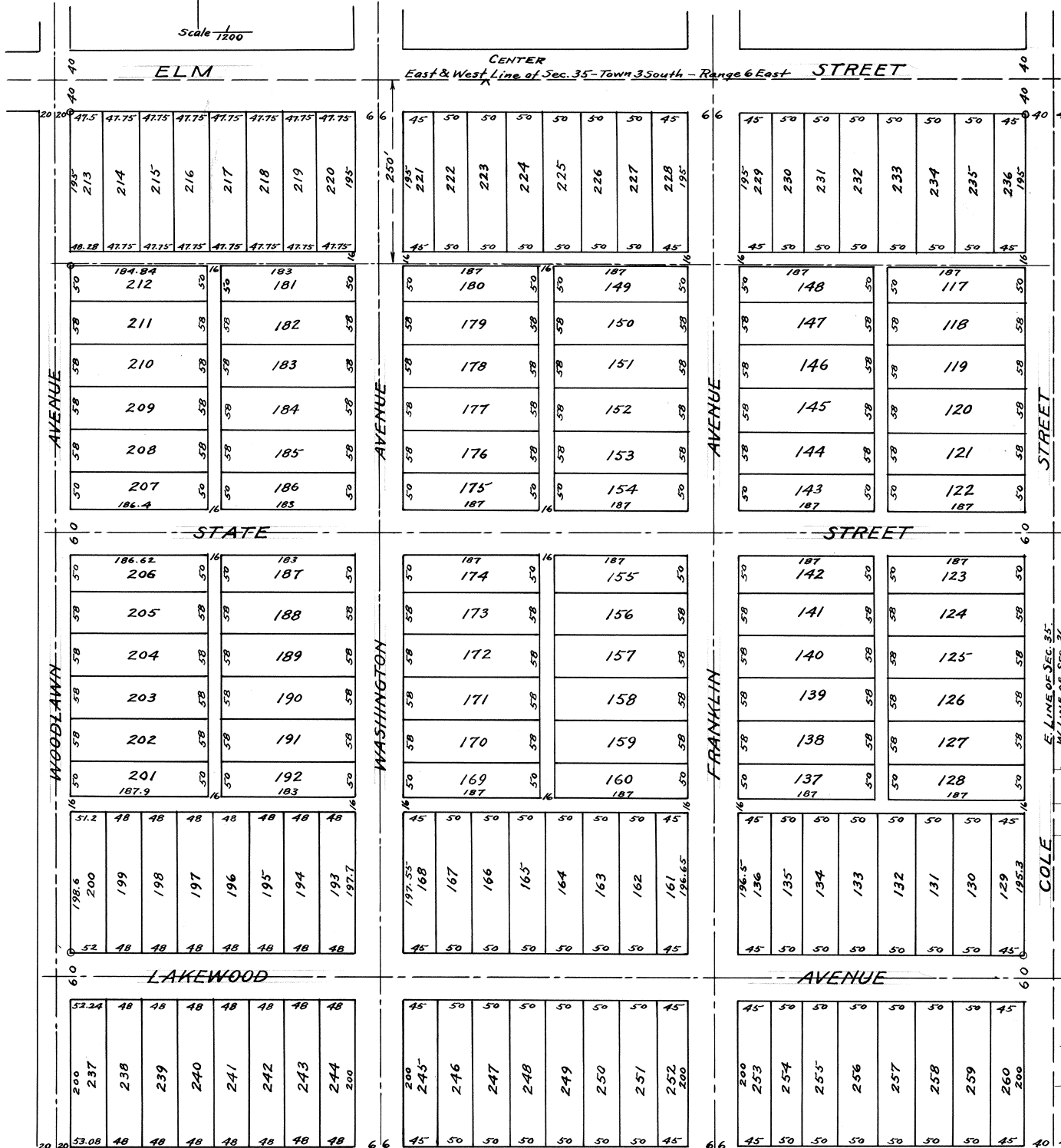


I hereby certify that the foregoing plat is correctly transcribed this 30th day of September, 1951.

Morgan N. Davis
Recorder.

MAP
OF
LAKEWOOD SUB-DIVISION
TO CITY OF LIMA, OHIO.

Scale 1/200



Lakewood Subdivision is laid out and Consists of that part of the Southwest 1/4 Section 36, Town 3 south and Range 6 East Allen County Ohio. Lying between Park Addition and the West Line of said section as is shown on this plat, and that part of the Southeast 1/4 of Section 35 Town 3, South and Range 6 East Allen County Ohio. Lying between Woodlawn Avenue and the East line of said Section as is shown on this Plat. Stakes are set at all Lot Corners. Iron Pipe Monuments at all Points Marked thus. Distances are in feet and decimals of a foot. Surveyed and Platted by me August 25th to 30th 1901. James Winans Surveyor.

The undersigned Owner of the above described Premises adopt this subdivision into Lots and dedications to Public use the ways hereon delineated. Signed in Presence of W. T. Agarter R. P. Rauson A. D. White

State of Ohio S S. On this 4th day of November * County A. D. 1901, before me Personally came the owner W. T. Agarter and acknowledged the signing of this Plat to be his Voluntary act and deed, to uses and Purposes therein mentioned. Witness my hand and seal the day and year above written. (Seal) H. C. Hammack. Notary Public Allen County Ohio.

Approved by ordinance of the Common Council of the City of Lima by ordinance Passed the * day of * A. D. 1901.

City Clerk of Lima Ohio. This Plat has been submitted to me for the Purpose of assessment

H. N. Lamberton Deputy County Auditor Allen County Ohio. Received for Record this 5 day of Nov A. D. 1901 at 10 A. M. Recorded November 20th 1901 P. T. Mell Recorder

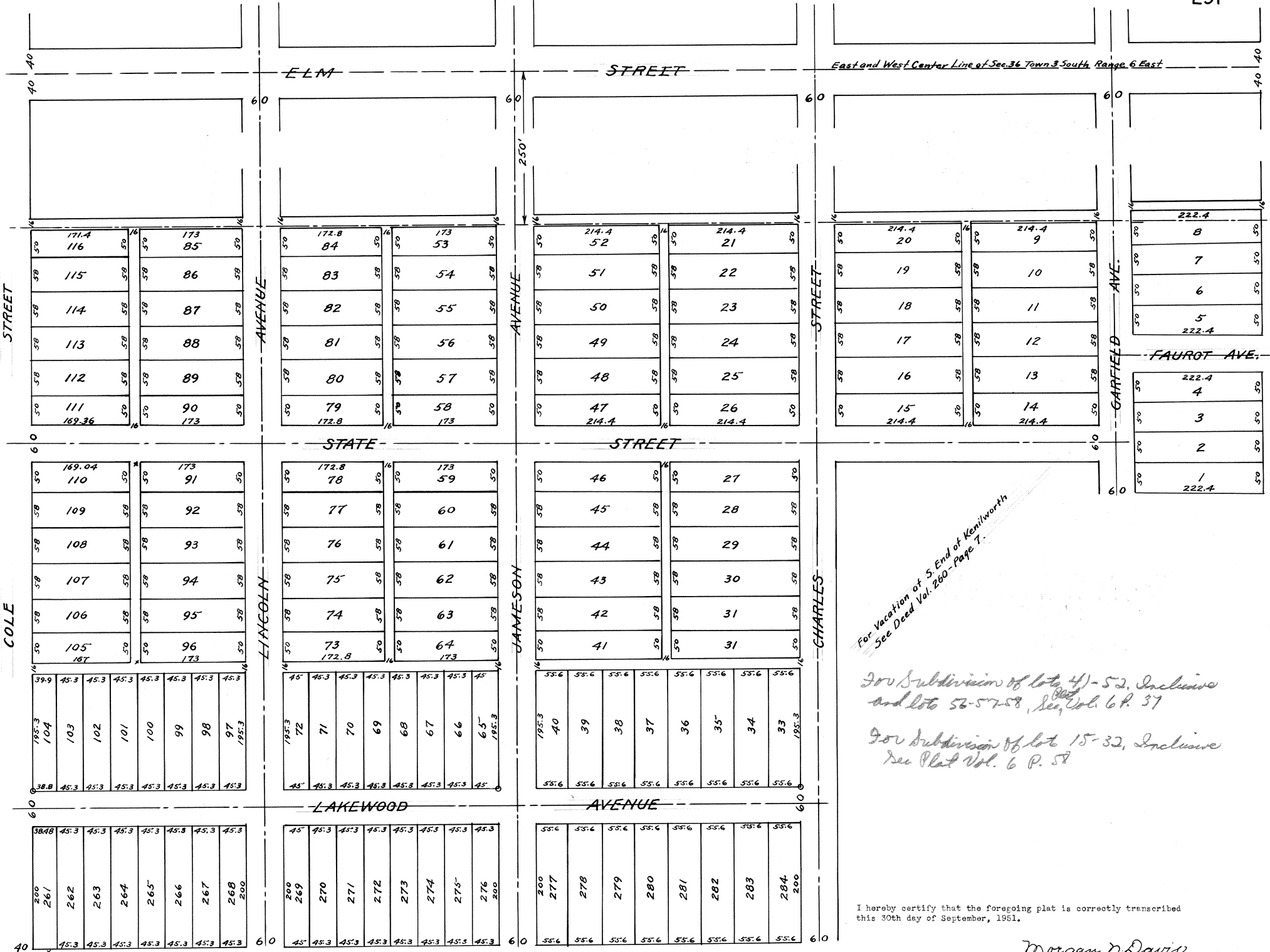
In compliance with the order of the Commissioners of Allen County Ohio Resolution of Jan. 31, 1922 Commissioners Journal Vol. 22-Page 582; I hereby certify that the foregoing Plat and description have been correctly transcribed.

Guy Custer Recorder of Allen Co. Ohio

FOR RE-PLAT OF LOTS: *140-141-142-143-144/149/151/ 153-154-155-156-157-158-159/161-162/226-227-228 SEE PLAT BOOK #3 PAGE #276

I hereby certify that the foregoing plat is correctly transcribed this 30th day of September, 1951. Morgan D. Davis Recorder.

FOR RE-PLAT OF LOT #152 SEE PLAT BOOK #3 PAGE #350



For Vacation of S. End of Kenilworth
See Deed Vol. 260 - Page 7.

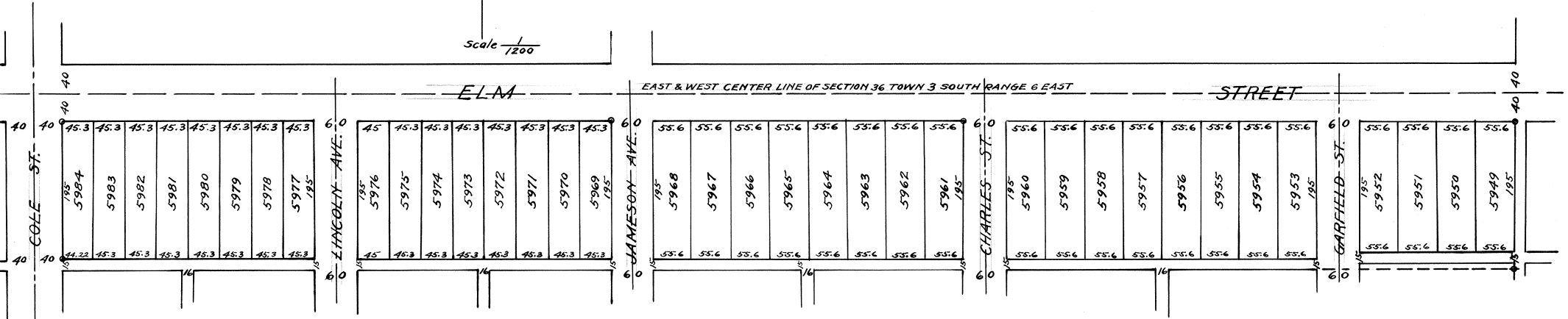
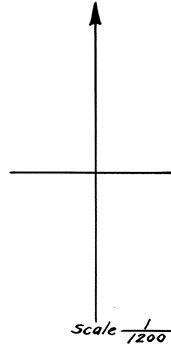
200 Subdivision of lots 41-52, Inclusive
and lots 53-57-58, See Plat Vol. 6 P. 37

900 Subdivision of lots 15-32, Inclusive
See Plat Vol. 6 P. 57

I hereby certify that the foregoing plat is correctly transcribed
this 30th day of September, 1951.

Morgan D. Davis
Recorder.

MAP OF LAKEWOOD ADDITION TO LIMA, OHIO.



Lakewood Addition to the City of Lima Ohio is laid out on the following described lands Commencing at the intersection of the South line of Elm Street with a line Two hundred (200) feet west of the west line of Collet Street...

I hereby Certify that the streets and alleys in this plat Conform to the streets and Alleys adjacent thereto-

The undersigned owner of the above described premises, adopts this addition into lots and dedicates to Public use the ways hereon delineated, Signed in the presence of R. P. Ranson, A. L. White, State of Ohio) S. S. Allen County)

Approved by ordinance of the Common Council of the City of Lima, O. by ordinance passed the 4th day of November A.

This Plat has been submitted to me for purposes of Assessment.

Received for Record Nov 5th 1901- at 10 A. M. Recorded Nov. 20th 1901.

(For Affidavit as to correct description of this plat see Deed Vol 196 Page 530.)

In Compliance with the order of the Commissioners of Allen Co. Ohio Resolution of Jan. 31- 1922, Commissioners Journal Vol-22- Page 582. I hereby Certify that the foregoing Plat and description has been Correctly transcribed.

I hereby certify that the foregoing plat is correctly transcribed this 30th day of September, 1951.

Morgan D. Davis Recorder.

MAP OF PARK ADDITION TO CITY OF LIMA, O.

Scale 1/2400



Park Addition to the City of Lima, Ohio is laid out on the following described lands. Commencing at the intersection of the South Line of Elm Street with the West line of Metcalf street. Running thence West on the South line of Elm Street to a point One hundred and eighty four (184) feet West of West line of Collett Street. Thence south on a line parallel with West line of Collett Street, to the North line of North Shore Drive. Thence Northeasterly on the North line of North Shore Drive to the West line of Metcalf Street. Thence North on the West line of Metcalf Street to the place of beginning. Being a part of the North end of the West half (1/2) of the South East quarter (1/4) and a part of the North end of the East half (1/2) of the South East quarter (1/4) of Section thirty six (36) Township 3 South Range 6 East, and including all of the Faurot Park Addition as heretofore Platted and Recorded in Plat Record 5, Page 29, of the Recorder's Office of Allen County. The size of each lot, the width of each street and Alley and the location of all monuments from which to make future surveys are shown on the Plat. I hereby certify that the within Plat and the above description and representations are correct August 30, 1901.

James Winans Surveyor.

I hereby certify that the streets and alleys in the above Plat conforms to the streets and alleys adjacent thereto.

W. R. Toy, City Engineer.

The undersigned owners of the above described premises adopt this subdivision into lots, and dedicates to Public use the ways hereon delineated.

Signed in Presence of
R. P. Ransom
A. D. White

W. T. Agarter

State of Ohio) S S. On this 4th day of November A. D. 1901, before me personally Allen County) came the owner W. T. Agarter and acknowledged the signing of this Plat to be his Voluntary act and deed, to uses and purposes therein mentioned. Witness my hand and seal the day and year above written.

H. C. Hammack
Notary Public Allen County Ohio.

Approved by ordinance of Common Council of the City of Lima by ordinance passed the 4th day of November A. D. 1901.

C. E. Lynch City Clerk
This Plat has been submitted to me for the purposes of assessment.
H. N. Lamberton, Deputy Auditor,
Allen County, Ohio.

Received for Record Nov. 5th 1901 at 10 A. M.
Recorded November 20th 1901.

P. T. Mell
Recorder.

**FOR ORDINANCE # 262-65
TO VACATE ALLEY
COMMENCING AT THE SW CORNER OF 5332
SEE DEED Vol. 451 Pg # 302**

I hereby certify that the foregoing plat is correctly transcribed this 30th day of September, 1951.

Morgan D. Davis
Recorder.

CREPS' SUB-DIVISION OF SECTION 18

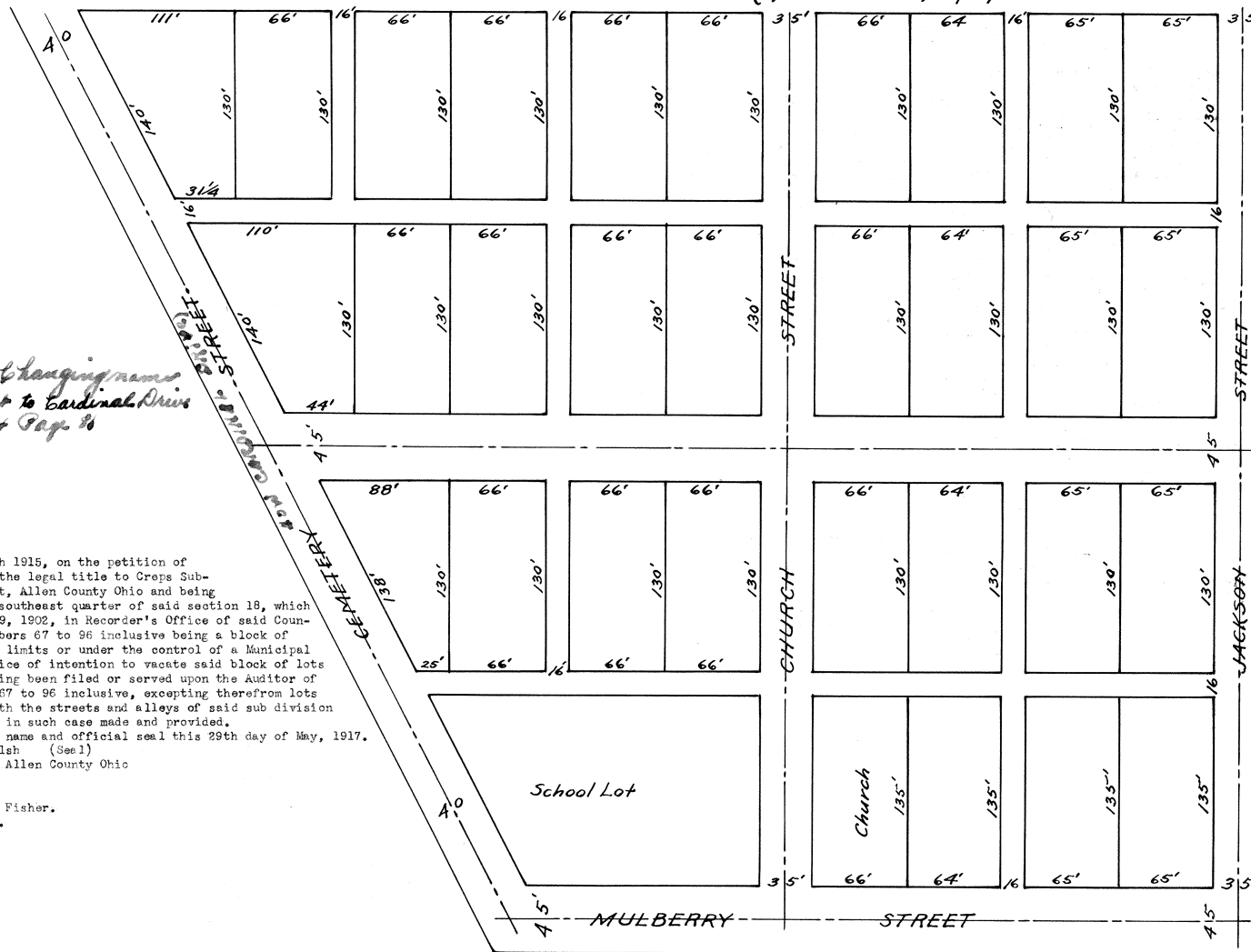
Town 4 South Range 8 East Allen County, Ohio. Being a part of the North part of the East half (1/2) of the South East quarter (1/4) of Section 18 Town 4 South Range 8 East Containing Seven (7) Acres more or less.

Received for Record March 29, 1902 at 11 A.M.
Recorded April 10, 1902

Entered for Transfer March 29, 1902
Geo. Feltz, Auditor
By H.N. Lambertan, Deputy Auditor.

P.T. MELL Recorder

Ord. Resolution changing name of Cemetery Street to Cardinal Drive see. Mrs. Vol # + Page 26



To Whom it Concerns:-

This certifies that on the 22nd day of March 1915, on the petition of Sylvester A. Creps, the person owning and having the legal title to Creps Sub-division of section 18, town 4 south, range 8 east, Allen County Ohio and being a part of the north part of the east half of the southeast quarter of said section 18, which sub division was transferred and recorded March 29, 1902, in Recorder's Office of said County at plat book 3, page 234 comprised of lots numbers 67 to 96 inclusive being a block of lots in land laid out in town lots not within the limits or under the control of a Municipal Corporation, and upon proof of publication of notice of intention to vacate said block of lots according to law, and no notice of injunction having been filed or served upon the Auditor of said County, Said block of lots so numbered from 67 to 96 inclusive, excepting therefrom lots numbers 67, 68, 69, 77, 86, 95 and 96 together with the streets and alleys of said sub division were vacated. All in accordance with the statute in such case made and provided.

In Witness Whereof, I hereunto subscribe my name and official seal this 29th day of May, 1917.

T. A. Welsh (Seal)
Auditor, Allen County Ohio

Received for Record May 29 at 1-30 P. M. 1917

Recorded May 29, 1917.

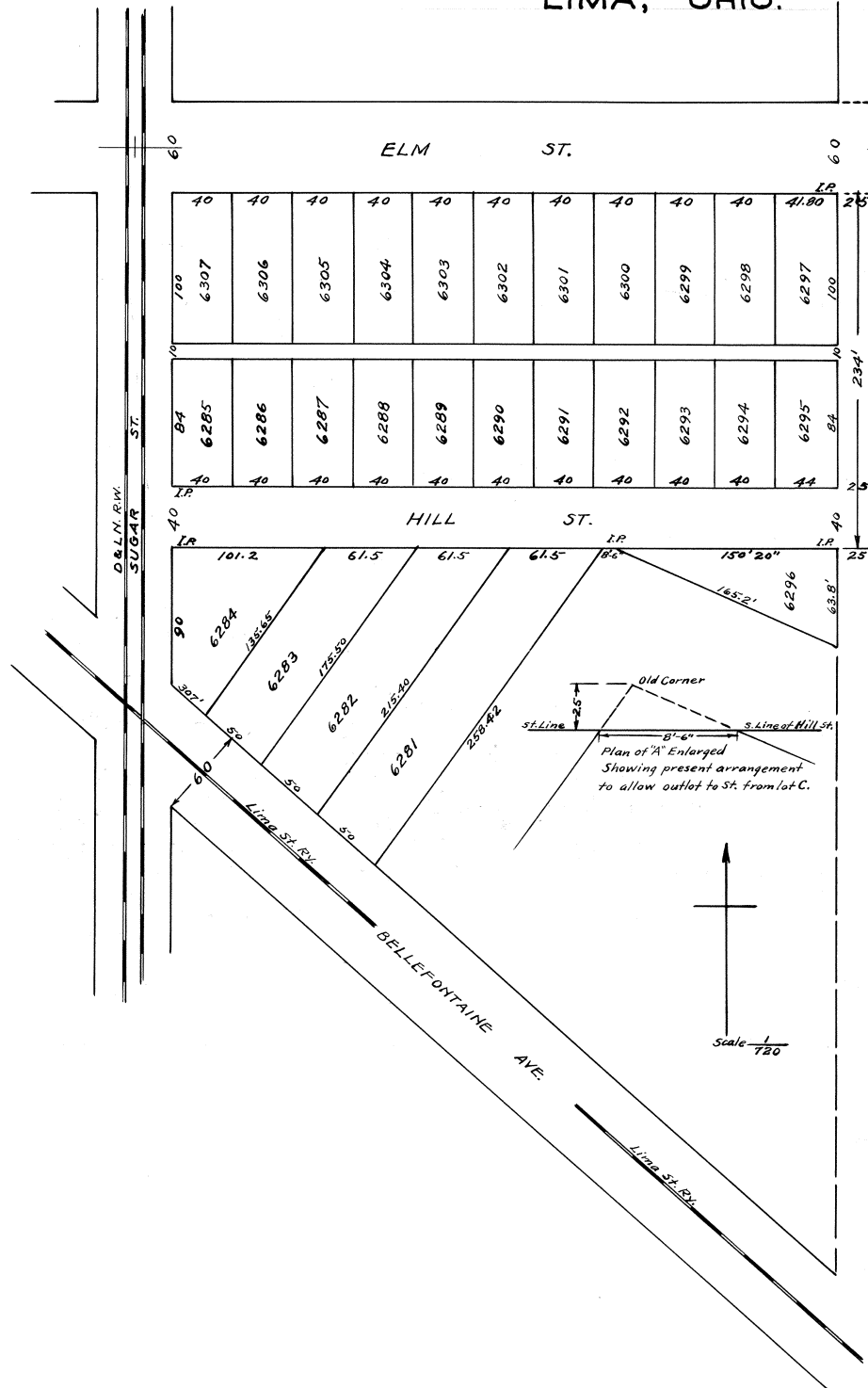
Emmet E. Fisher.
Recorder.

I hereby certify that the foregoing plat is correctly transcribed this 30th day of September, 1951.

Morgan D. Davis
Recorder.

W.C. JACOBS' 2ND ADDITION
TO
LIMA, OHIO.

For Amendment to Declaration of Condominium Ownership
See PLAT BOOK 18, PAGE 84 DEED VOL 745 PAGE 334



Description

W. C. Jacobs 2nd Add'n. to Lima, O.---This tract is the North West part of the North West quarter of the South West quarter of Sec. 32---T. 3 S., R. 7 E. of first Meridian of Ohio Bounded as follows: Beginning at the intersection of the North East line of Bellefontaine Ave. and East line of Sugar Street marked by 1 3/4" iron pipe. Thence South 49° E. along said North East line of Bellefontaine Ave. One hundred and eighty & seven tenths (180.7') feet to an iron pipe---Thence North 34° E. Two hundred and fifty eight & forty two hundredths (258.42') feet to an iron pipe---Thence South 67° E. One hundred and sixty eight (168') feet to a stone (red granite boulder) Thence North three hundred and seven & eight tenths (307.8') feet to a red granite boulder on the south line of Elm Street. Thence West along the South line of Elm Street four hundred and sixty six & eight tenths (466.8) feet to an iron pipe at the intersection of the South line of Elm St. and the East line of Sugar Street---Thence South along the said East line of Sugar Street three hundred and twenty four & five tenths (324.5) feet to the place of beginning.

Note

The corners of all streets and corners marking the intersection of property lines are marked by 1 3/4 inch Iron pipe 2 1/2 ft. long driven flush with surface of Ground except the corners at X and Y which are old corners marked by red granite boulders.

Dedication

Of W. C. Jacobs' 2nd Add'n. to the City of Lima, O.---The streets and alleys are hereby dedicated to the public forever for the purposes as set forth and to be in effect immediately after the adoption of this plat by the council of the City of Lima, Ohio. In testimony whereof, I, W. C. Jacobs affix my signature this 28th day of April 1903.

W. C. Jacobs

I, O. J. Rose, Clerk of the City Council of Lima O. hereby certify that the foregoing map of W. C. Jacobs 2nd Addition to the City of Lima, O., was accepted by the City Council by ordinance passed September 21st, 1903, at a regular meeting of said Council held on said date.

O. J. Rose
Clerk of Council

Entered for Transfer Sept. 23rd 1903.

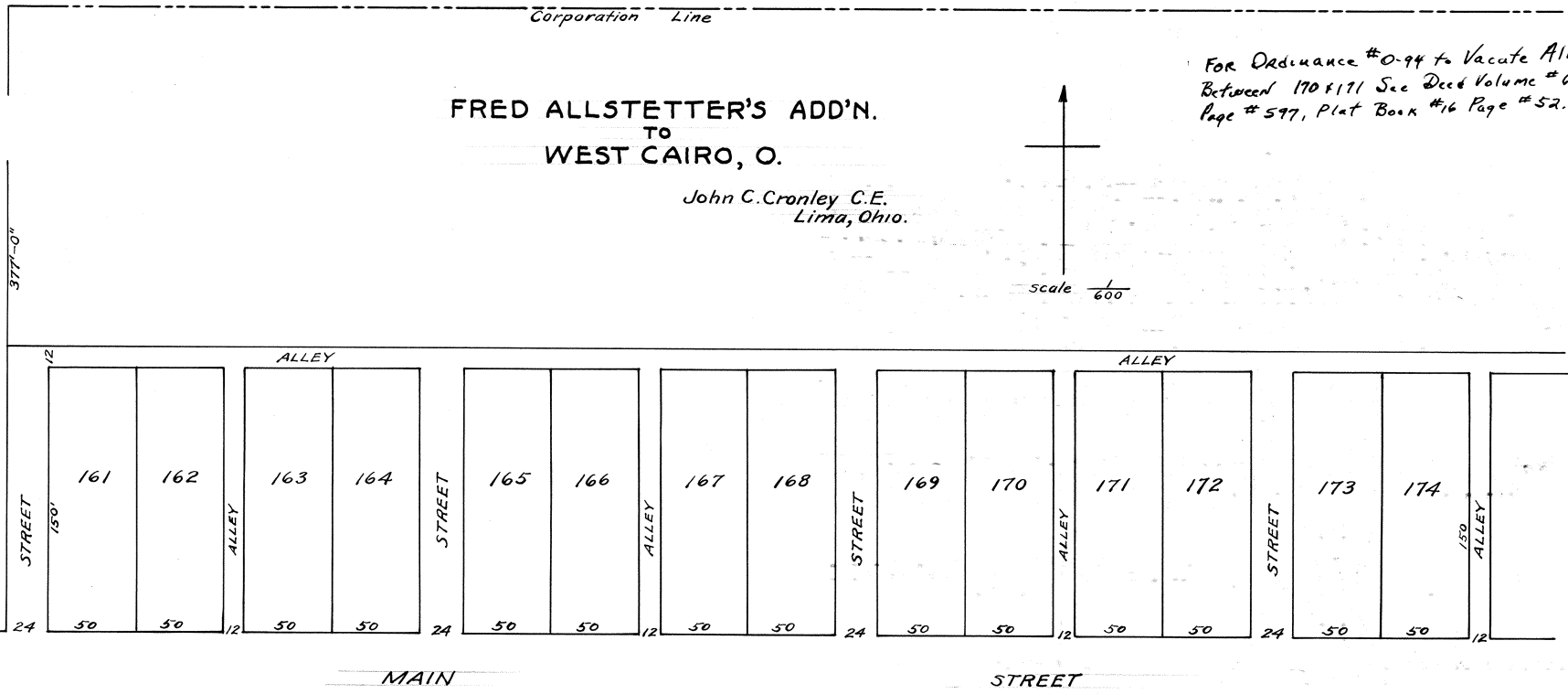
Received for Record Sept. 23rd 1903. at 9:50 A.M.
Recorded Sept. 26th 1903.

Geo. Feltz, County Auditor
by H. N. Lambertson, Deputy

P. T. Mell Recorder.

I hereby certify that the foregoing plat is correctly transcribed this 30th day of September, 1951.

Morgan D. Davis
Recorder.



Description---The Fred Allstetter Add'n. is laid out in the South MD PT, SW^{1/4} Sec. 29 T. 2 S., R. 7 E.---Beginning in the center of Main Street on the East line of O. L. # 7 Thence East 844 feet Thence North 192 feet Thence West 844 Ft. Thence South to the place of beginning---Containing 3.72 A.

John C. Cronley, Surveyor

Dedication---Know All Men By These Presents, that I, Fred Allstetter the owner of the lands included in above Plat, do hereby dedicate to the Public for Public highway purposes all the lands designated on such Plat as Public streets and alleys. In Witness Whereof, I have hereunto set my hand this 14th day of April 1902. Signed and acknowledged in the presence of

J. G. Hersh
Ora Hersh

signed Fred Allstetter

State of Ohio ss Before me the undersigned authority, personally appeared Fred Allstetter and acknowledged the signing of the foregoing instrument to be his voluntary act and deed for the uses and purposes therein mentioned. In Witness Whereof I have hereto set my hand and official seal this 14th day of April, 1902.

(Seal) J. G. Hersh Notary Public

Cairo, Allen Co., O. Dec. 17th, 1903---I hereby certify that the above Plat was accepted by an ordinance viz. No. 87, at a regular meeting of the Village Council held Monday evening Dec. 7th, 1903.

F. C. Wright Clerk of Council.

Transferred Nov. 27th, 1903
14 L @ \$1.12 pd.

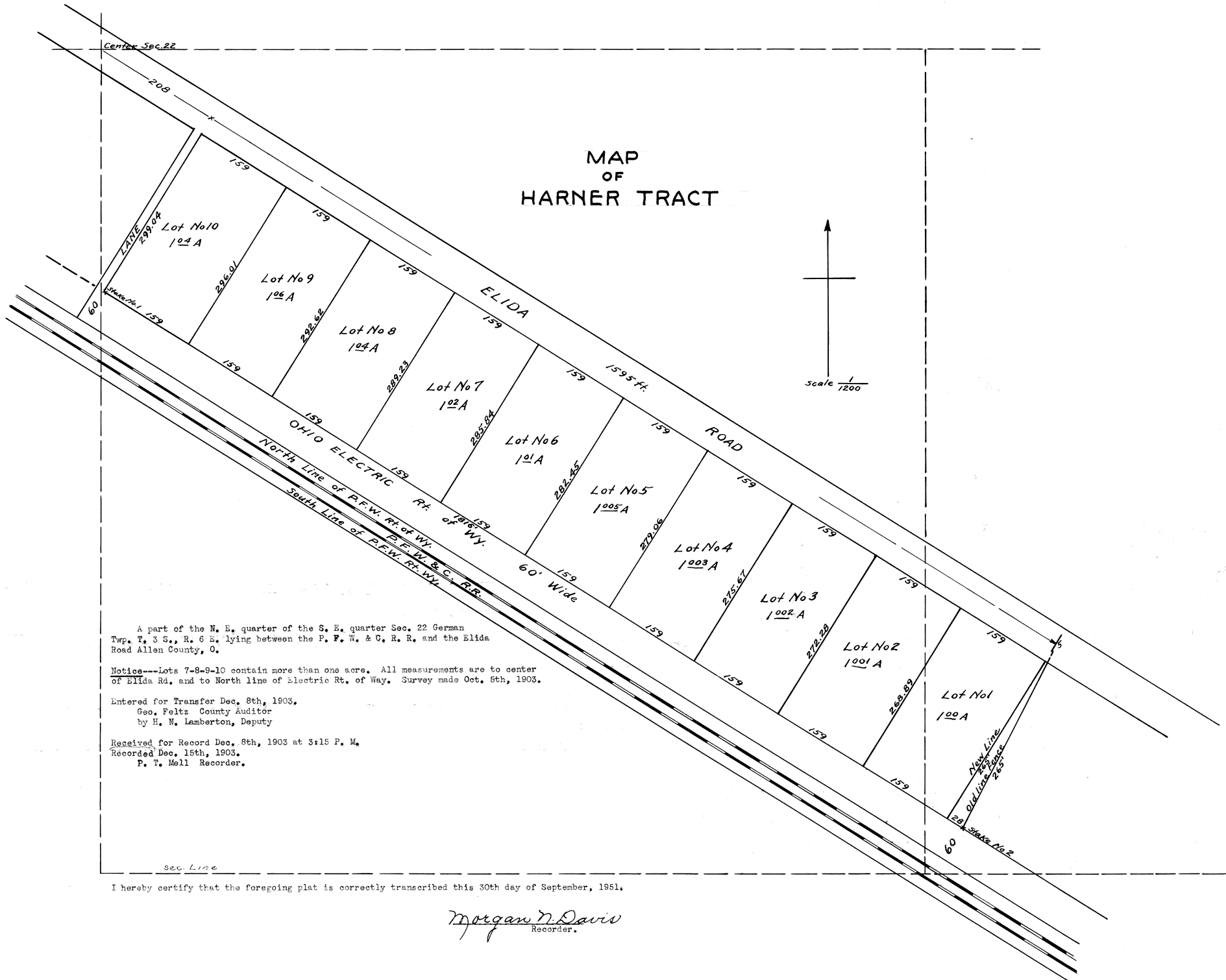
Geo. Feltz, Auditor Allen Co. O.

Received for Record Nov. 28th, 1903 at 9:35 A. M.
Recorded Dec. 5 th, 1903.

P. T. Mell Recorder

I hereby certify that the foregoing plat is correctly transcribed this 30th day of September, 1951.

Morgan D. Davis
Recorder.



A part of the N. E. quarter of the S. E. quarter Sec. 22 German Twp. T. 3 S., R. 6 E. lying between the P. F. W. & C. R. R. and the Elida Road Allen County, O.

Notice---Lots 7-8-9-10 contain more than one acre. All measurements are to center of Elida Rd. and to North line of Electric Rt. of Way. Survey made Oct. 5th, 1903.

Entered for Transfer Dec. 8th, 1903.
Geo. Feltz County Auditor
by H. N. Lamberton, Deputy

Received for Record Dec. 8th, 1903 at 3:15 P. M.
Recorded Dec. 15th, 1903.
P. T. Mell Recorder.

I hereby certify that the foregoing plat is correctly transcribed this 30th day of September, 1951.

Morgan N. Davis
Recorder.

For Ordinance No 20-96
 To vacate alley on Lots 577-578-579-580
 See Deed Vol 818 Pg. 131
 Plat Book 22 Pg. 38

For Affidavit as to plat
 Vacation of Street on Lot 579
 See Deed Vol 823 Pg 776
 Plat BK 22 Pg 38

3

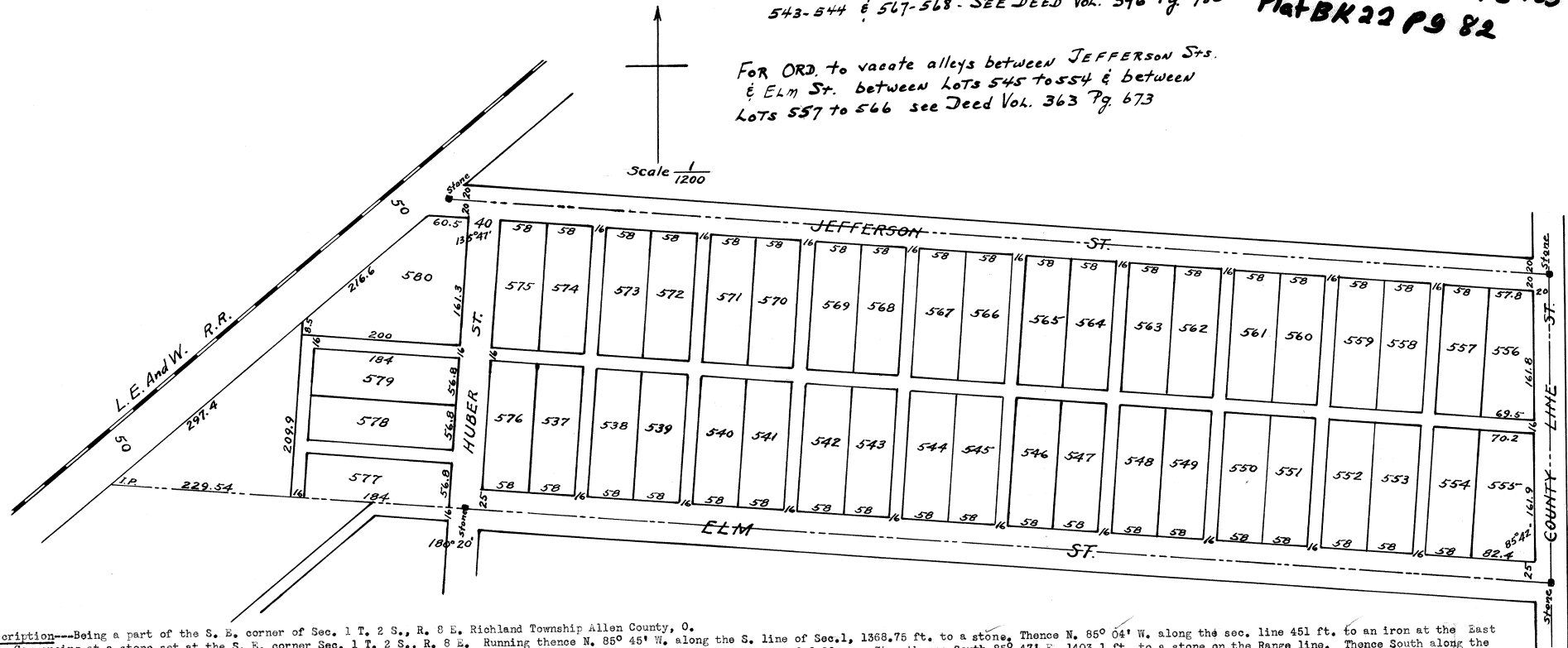
238

KRAFT AND ROMNEY ADDITION
 TO
 BLUFFTON, OHIO.

For Ordinance No 22-85
 To vacate Alley between
 Lots 539-540
 See Deed Vol 822 Pg 783
 Plat BK 22 Pg 82

For ORD. to vacate certain public alley between
 543-544 & 567-568 - SEE DEED Vol. 396 Pg 730

For ORD. to vacate alleys between JEFFERSON STS.
 & ELM ST. between Lots 545 to 554 & between
 Lots 557 to 566 see Deed Vol. 363 Pg. 673



Description---Being a part of the S. E. corner of Sec. 1 T. 2 S., R. 8 E. Richland Township Allen County, O.
 Commencing at a stone set at the S. E. corner Sec. 1 T. 2 S., R. 8 E. Running thence N. 85° 04' W. along the S. line of Sec. 1, 1368.75 ft. to a stone. Thence N. 85° 04' W. along the sec. line 451 ft. to an iron at the East
 Right of Way line of the L. E. & W. R. R. Thence N. 50° E. along the Right of Way line 542.5 ft. to a stone in the center of Jefferson St., thence South 85° 47' E. 1403.1 ft. to a stone on the Range line. Thence South along the
 Range line 364.5 ft. to the place of beginning containing 14.194 acres.

Know All Men By These Presents, That We, Natalia W. Kraft, and Henry L. Romney, the owners in fee of the land embraced in the annexed Plat, hereby adopt and ratify said plat and survey and dedicate the streets and alleys therein
 described to Public use. Signed by us on this 3rd day of June A. D. 1904.

Witness---K. N. Kraft---Rosa Kraft---Frank A. Eaton

signed Natalia W. Kraft
 Henry L. Romney

State of Ohio SS Be it remembered that on this 3rd day of June 1904 before the undersigned, a Notary Public, in and for said county, personally came Natalia W. Kraft and Henry L. Romney, whose names are signed to the foregoing dedi-
 cation and acknowledged the execution thereof to be their voluntary act and deed for the uses and purposes therein expressed. Witness my hand and official seal in the day and year aforesaid.

Frank A. Eaton Notary Public.

Office of the Village of Bluffton, Ohio, June 13th, 1904---I, B. F. Biery, Clerk of the Village of Bluffton, certify that on the 13th day of June, 1904, the above plat was presented to the council of said Village and at a meeting
 of said council on June 13th, 1904, said plat was by the Council approved and accepted and the Clerk directed to indorse said action upon the Plat. Presence to proceedings of said meeting is hereby made. Witness my hand
 officially on this 13th day of June A. D. 1904.

B. F. Biery Clerk

Recorder's Office
 Received for Record June 15th, 1904, at 9 A. M.
 Recorded June 25th, 1904.

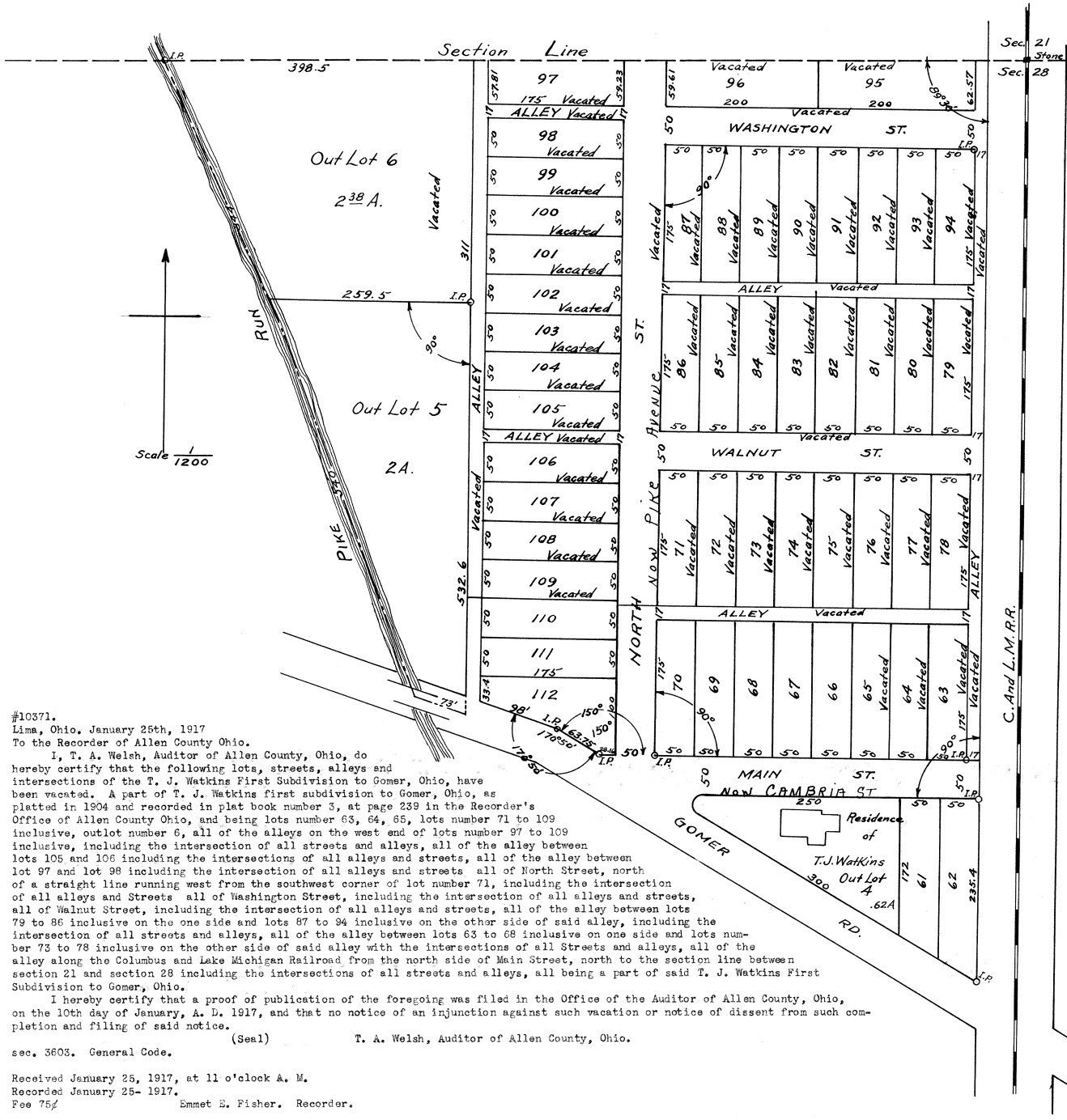
P. T. Mell Recorder

Auditor's Office
 Transferred June 15th, 1904.
 Geo. Feltz County Auditor
 by H. N. Lamberton Deputy

I hereby certify that the foregoing plat is correctly transcribed this 30th day of September, 1951.

Morgan D. Davis
 Recorder.

T.J. WATKINS 1ST. SUB-DIVISION
TO
GOMER, OHIO.



#10371.
Lima, Ohio, January 25th, 1917
To the Recorder of Allen County Ohio.

I, T. A. Welsh, Auditor of Allen County, Ohio, do hereby certify that the following lots, streets, alleys and intersections of the T. J. Watkins First Subdivision to Gomer, Ohio, have been vacated. A part of T. J. Watkins first subdivision to Gomer, Ohio, as platted in 1904 and recorded in plat book number 3, at page 239 in the Recorder's Office of Allen County Ohio, and being lots number 63, 64, 65, lots number 71 to 109 inclusive, outlot number 6, all of the alleys on the west end of lots number 97 to 109 inclusive, including the intersection of all streets and alleys, all of the alley between lots 105 and 106 including the intersections of all alleys and streets, all of the alley between lot 97 and lot 98 including the intersection of all alleys and streets all of North Street, north of a straight line running west from the southwest corner of lot number 71, including the intersection of all alleys and Streets all of Washington Street, including the intersection of all alleys and streets, all of Walnut Street, including the intersection of all alleys and streets, all of the alley between lots 79 to 86 inclusive on the one side and lots 87 to 94 inclusive on the other side of said alley, including the intersection of all streets and alleys, all of the alley between lots 63 to 68 inclusive on one side and lots number 73 to 78 inclusive on the other side of said alley with the intersections of all Streets and alleys, all of the alley along the Columbus and Lake Michigan Railroad from the north side of Main Street, north to the section line between section 21 and section 28 including the intersections of all streets and alleys, all being a part of said T. J. Watkins First Subdivision to Gomer, Ohio.

I hereby certify that a proof of publication of the foregoing was filed in the Office of the Auditor of Allen County, Ohio, on the 10th day of January, A. D. 1917, and that no notice of an injunction against such vacation or notice of dissent from such completion and filing of said notice.

(Seal) T. A. Welsh, Auditor of Allen County, Ohio.

sec. 3603. General Code.

Received January 25, 1917, at 11 o'clock A. M.
Recorded January 25- 1917.
Fee 75¢ Emmet E. Fisher. Recorder.

Description.- Being a part of the N. E. quarter of the N. W. section number 28 in T 2 S. Range 6 E. Known as Sugar Creek Trp. in Allen County, O. Described as follows: Bounded on the North by the South line of Sec. 21. On the East by the Columbus and Lake Michigan Railroad. On the South by Gomer Rd., on the West by Pike Run- Containing in all Twenty Acres (20) A.

This sub-division is laid out from the stone monument located in the C. & L. M. Ry. track at the N E cor. of the N. W. 1/4 of sec. No. 28 and parallel with the said C. & L. M. Ry. Company's Right of Way. All Iron Pipe Monuments herewith shown on this plat have been carefully located on the ground for future reference. Surveyed and Platted Aug. & Sept. 1904. By W. R. Toy, C. E. Lima, O.

Dedication. I, T. J. Watkins, residing at Gomer, O. hereby acknowledge the Authorization of the foregoing Plat and herewith deed and bequeath all lands or strips of land "lying in" the Streets and Public Alleys, shown on the accompanying Plat, to the Public for Public use to take effect on and after this 21st day of October. T. J. Watkins

State of Ohio) S S. On this Twenty first (21st) day
Allen County) of October A. D. 1904 personally
appeared T. J. Watkins of Gomer,
Ohio, and acknowledged the signing of the foregoing
dedication of land.

L. H. Rogers (Seal)
Notary Public, Allen Co. O

Entered for Transfer November 16th 1904
George Feltz, Auditor

Received for Record Nov. 16th 1904 at 3.30 P. M.
Recorded November 21st 1904 in Plat Book 3 Page 239
P. T. Moll Recorder
of Allen County, O.

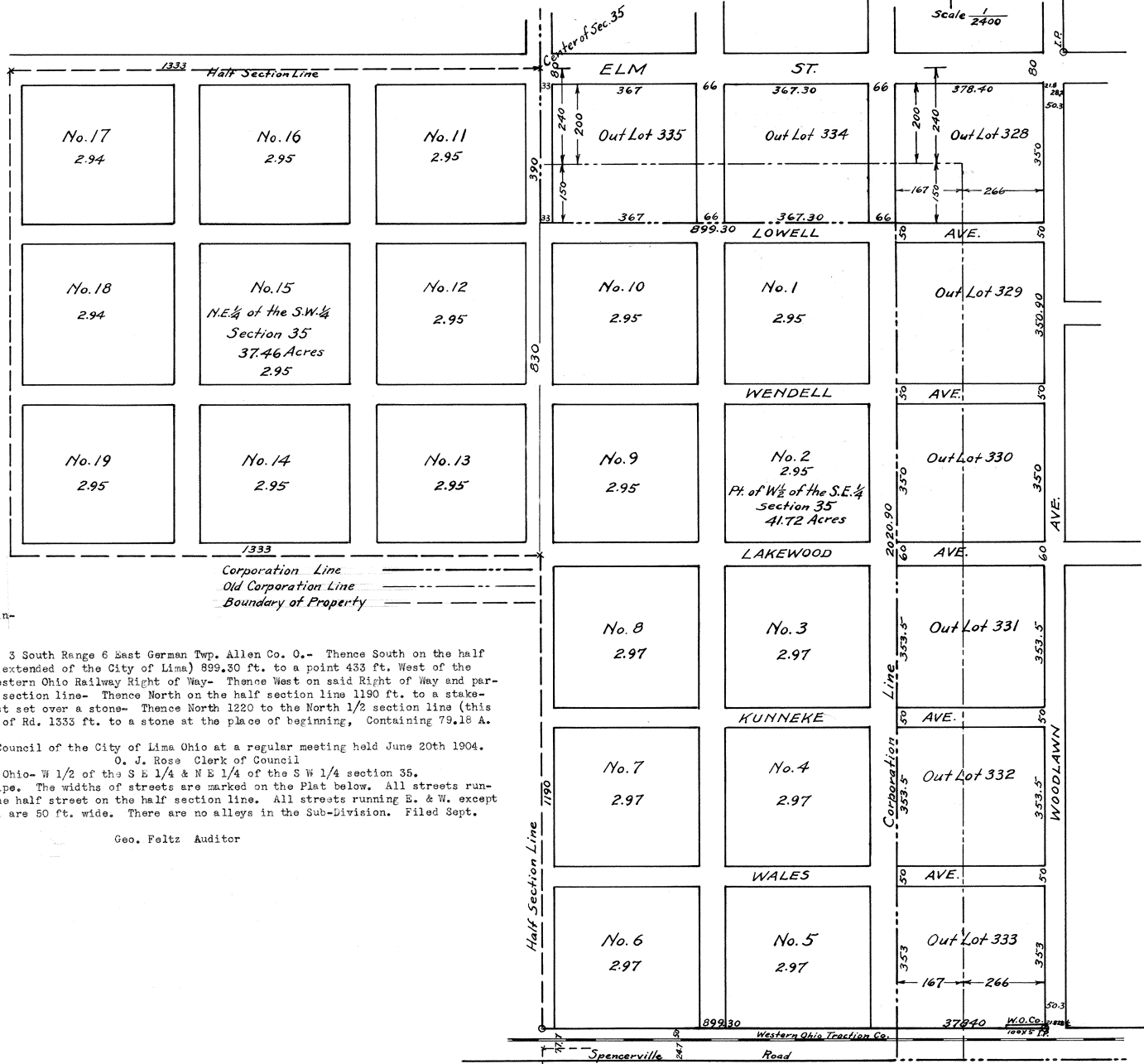
*For Resolution changing name of Main Street
to Cambria Street see index Vol # 4 Page 75
For Resolution changing name of North St.
to Pike Avenue see index Vol # 4 Page 75*

I hereby certify that the foregoing plat is correctly transcribed this 30th day of September, 1951.

Morgan N. Davis
Recorder.

J.H.KUNNEKE WEST SIDE ADD'N. TO LIMA, OHIO.

Scale $\frac{1}{2400}$



J. H. Kenneke's West Side Addition to the City of Lima, O.

The Boundary of the tract is indicated lines drawn in yellow, the Corporation line (extension) is indicated by solid red line- the old Corporation line is shown by light broken red line. This plat is intended to show that part of the property not included in the extension of the Corporation line of the City of Lima Ohio.

Description: Beginning at the stone "A" at the Center of section 35 T. 3 South Range 6 East German Twp. Allen Co. O.- Thence South on the half section line 390 ft. to a point- Thence East on the Corporation line (extended of the City of Lima) 899.30 ft. to a point 433 ft. West of the 1/4 section line- Thence South 2020.90 ft. to the North line of the Western Ohio Railway Right of Way- Thence West on said Right of Way and parallel with the South line of section 35- 899.30 ft. to a stake on half section line- Thence North on the half section line 1190 ft. to a stake- Thence West parallel with the North half section line 1333 ft. to a post set over a stone- Thence North 1220 to the North 1/2 section line (this line being the center of Elm Street)- Thence East on said Center line of Rd. 1333 ft. to a stone at the place of beginning, Containing 79.18 A. of land.

This is to certify that this plat has been accepted by the City Council of the City of Lima Ohio at a regular meeting held June 20th 1904.

Location-- German Twp. Allen Co. O.-- T 3 S R 6 E of first Meridian of Ohio- W 1/2 of the S E 1/4 & N E 1/4 of the S W 1/4 section 35.
All street intersections and property lines are marked 2" x 24" iron pipe. The widths of streets are marked on the Plat below. All streets running North & South except Woodlawn Ave. are 66 ft. wide, except also the half street on the half section line. All streets running E. & W. except Lakewood Ave. which is 80 ft. wide and Elm Street which is 80 ft. wide, are 50 ft. wide. There are no alleys in the Sub-Division. Filed Sept. 12th, 1904.

Entered for Transfer Nov. 19th 1904

Geo Feltz Auditor
Received for Record Nov. 21st 1904 at 8:20 A. M.
Recorded Dec 23rd 1904

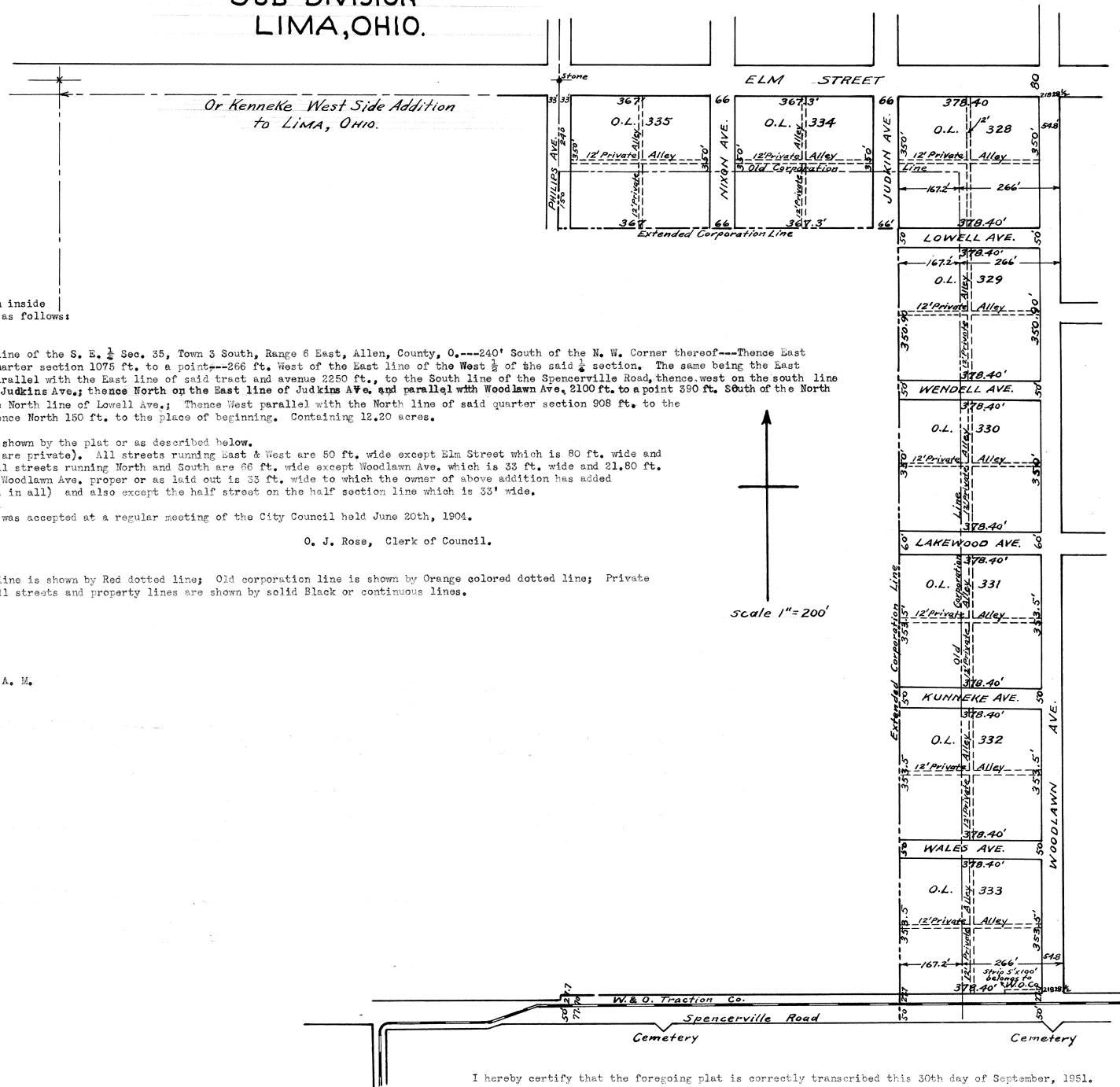
P. T. Mell Recorder.

Geo. Feltz Auditor

I hereby certify that the foregoing plat is correctly transcribed this 30th day of September, 1951.

Morgan D. Davis
Recorder.

PLAT OF KUNNEKE SUB-DIVISION LIMA, OHIO.



Showing the part of above Addition inside the City Limit---Bounded and described as follows:

Description:

Beginning at a point on the West line of the S. E. $\frac{1}{4}$ Sec. 35, Town 3 South, Range 6 East, Allen, County, O.,---240' South of the N. W. Corner thereof---Thence East parallel with the North line of said quarter section 1075 ft. to a point---266 ft. West of the East line of the West $\frac{1}{4}$ of the said $\frac{1}{4}$ section. The same being the East line of Woodlawn Ave.; Thence South parallel with the East line of said tract and avenue 2250 ft., to the South line of the Spencerville Road, thence west on the south line of said road 167 ft., to the East line of Judkins Ave.; thence North on the East line of Judkins Ave. and parallel with Woodlawn Ave. 2100 ft., to a point 690 ft. South of the North line of said quarter section, being the North line of Lowell Ave.; Thence West parallel with the North line of said quarter section 908 ft., to the West line of said quarter section. Thence North 150 ft. to the place of beginning. Containing 12.20 acres.

The streets and alleys will be as shown by the plat or as described below. All alleys are 12 ft. wide (all alleys are private). All streets running East & West are 50 ft. wide except Elm Street which is 80 ft. wide and Lakewood Ave. which is 60 ft. wide. All streets running North and South are 66 ft. wide except Woodlawn Ave. which is 33 ft. wide and 21.80 ft. on the West side of said st. or ave. (Woodlawn Ave. proper or as laid out is 33 ft. wide to which the owner of above addition has added 21.80 ft. on the West side or 54.80 ft. in all) and also except the half street on the half section line which is 33' wide.

This is to certify that this plat was accepted at a regular meeting of the City Council held June 20th, 1904.

O. J. Ross, Clerk of Council.

Explanation:

The extension of the Corporation line is shown by Red dotted line; Old corporation line is shown by Orange colored dotted line; Private alleys shown by Black dotted lines. All streets and property lines are shown by solid Black or continuous lines.

Entered for Transfer Nov. 19th, 1904
Geo. Feltz, Auditor
By H. N. Lamberton Deputy.

Rec'd for Record, Nov. 21st, 1904 at 8 A. M.
Recorded December 23rd, 1904
F. T. Mell Recorder

I hereby certify that the foregoing plat is correctly transcribed this 30th day of September, 1951.

Morgan D. Davis
Recorder.

FOR VACATION OF ALLEY BETWEEN LOGAN AND RUSSELL AVE- SEE DEED VOL #521 PAGE #216- PLAT BOOK 12 PAGE 134
 FOR ORDINANCE #732-83 TO VACATE ALLEY ADJ. TO LOTS 6461-6442-6463 SEE DEED VOLUME #658 PAGE #70 PLAT BOOK 16 PAGE #89.

FOR ORDINANCE #202-83 TO VACATE ALLEY ADJ. TO LOTS 6375 THRU 6379 & 6415 SEE DEED VOL #660 PAGE #557 PLAT BOOK 16 PAGE #100.

FOR ORD. #5-63 TO PERMIT SEWER TAP TO LOTS 6433-6434 SEE DEED VOL. 420-PG. 579

FOR ORD. #6-63 TO EXTEND WATER LINE TO LOTS 6433-6434 SEE DEED VOL. 420 PG. 582

FOR ORD #89-64 TO COMPLETE WATER TAP TO LOTS 6567-6566-6620 SEE DEED VOL. 434-PG. 537

FOR RESOLUTION #495-67- TO VACATE ALLEY BETWEEN RUSSELL & WARREN SEE DEED VOL. # 496 PG #564 - PLAT BOOK # 12 PAGE # 5.

PLAT OF HOMEWOOD SUB-DIVISION LIMA, OHIO.

FOR RESOLUTION #327-80 TO VACATE ALLEY BETWEEN LOTS 6371 THRU 6374 & 6401-6411 SEE DEED VOL. #628 PG. 585 PLAT BOOK #5 PAGE #146. One Foot Reserved Along This Line

FOR RES. #14-85 TO VACATE ALLEY BETWEEN LOTS 6657-6658 SEE DEED VOL. #177 PAGE #12 PLAT BOOK # 12 PAGE #172.

Scale 1" = 100'



FOR ORD. #222-68- TO CHANGE NAME OF ARLINGTON AVE. TO COURTLANDT AVE. See Misc. Vol. # 4 PG #63

FOR ORD #41-72- TO CHANGE NAME OF "OLD" ELIDARD TO GRAND AVE.-SOUTH OF LOTS # 6375 THRU 6387 INCL. SEE DEED VOL. #521 PAGE #617

FOR RESOLUTION TO VACATE PORTION OF CENTER ST. SEE DEED VOL. 476 PG. 523 PLAT BOOK- 11 PG. 130

FOR CORPORATION LINE LEGISLATION - See COMMISSIONERS JOURNAL- 16 PG. 205

FOR RESOLUTION TO CLOSE VARIOUS STREETS & ALLEYS AND RELOCATE CERTAIN STREETS - SEE DEED VOL- 474 PG. 344

FOR RESOLUTION TO VACATE TWO ALLEYS BETWEEN LOGAN & RUSSELL AVE. SEE DEED VOL. #512 PAGE #725

FOR REARRANGEMENT OF LOTS 6411-6412-6413 SEE PLAT BOOK # 4, PAGE 132. PLAT BOOK #12 PG #105

FOR RESOLUTION TO VACATE TWO ALLEYS BETWEEN RUSSELL & PROPOSED RELOCATED

WARREN AVE.- SEE DEED VOL #512 PG #727 PLAT BOOK #12 PG #105

I hereby certify that the foregoing plat is correctly transcribed this 30th day of September, 1951.

FOR ORDINANCE TO VACATE A PORTION OF ARLINGTON AVENUE ON LOTS 6416-6380-6381-6382 SEE DEED VOL 743 PAGE #388 PLAT BOOK #18 PAGE #80

Morgan D. Davis Recorder.

Description:

Being Part of the West half of the West half of Section Twenty Five (25) Township Three (3) South; Range Six (6) East, Allen County Ohio, Containing all the land shown in the accompanying Plat, lying north of Delphos and Grand Avenues, except 52/100 of an acre, (owned by G. W. Horton) located at the Northeast Corner of the intersection Delphos Ave. and Cole Street. This Sub-Division is "laid out" parallel with the west line of Section No. 25 (or the center line of Cole St.) and parallel with the east and west half Section line of Section No. 25. The sizes of all lots, and the width of all streets and alleys, are shown on the accompanying plat; for future reference "Iron Pipes" have been driven into the ground, at points designated on this Plat. Surveyed and Platted by,
(1905) W. R. Toy, C. E. Lima, C.

Dedication:

I, S. McCain, owner of the land shown by the accompanying plat, hereby acknowledge the authorization of the foregoing Sub-Division and herewith deed and bequeath all Lands or Strips of Land "lying in" the Streets and Alleys, shown within the limits of the accompanying Plat, to the Public, for Public use of the City of Lima, County of Allen, State of Ohio. To take effect, on and after this 14th day of June 1905.

Witness:
M. Brenneman
C. R. McCain

S. McCain

The State of Ohio) Before me, a Notary Public in and for the said County, personally appeared the above named S. McCain, who acknowledged the signing of the foregoing plat and dedication, to be his free act and deed;
Allen County S S:) As Witness my hand and official Seal this 14th day of June 1905.

M. Brenneman Notary Public

This is to Certify that the Plat of the Homewood Sub-division addition to the City of Lima, Ohio has been accepted by an ordinance passed by the City Council June 19th 1905.

O. J. Rose, City Clerk,

Entered for Transfer June 14-1905

Geo. Feltz, County Auditor

Received for Record, June 14, 1905 at 2 P. M.

Recorded Sept. 18th 1905.

F. T. Mell Recorder

An ordinance

Consenting to the Detachment of Certain Territory from the City of Lima and attaching the same to German Township, Allen County, Ohio. Be it ordained by the Council of the City of Lima, State of Ohio.

Section 1. That the Council of the City of Lima hereby consent to the detachment by the Commissioners of Allen County from the City of Lima, State of Ohio, and attach the same to German Township, Allen County Ohio, of the following described premises: Situated now within the City of Lima to-wit: Beginning at a point on the east line of lot number Six ~~thousand three hundred and two~~ ^{four hundred} (6402) in Homewood Sub-division to Lima, thence South on said east line Seventeen and one tenth of a foot (17 1/10) to the north line of Arlington Avenue thence west on the north line of Arlington Avenue to Inlot number Six thousand three hundred and seventy nine (6379) which is the west line of Center Street as platted through said Homewood sub-division, thence south on the west line of Center Street to the northerly line of Delphos Avenue thence in a northerly direction along the northerly line of Delphos Avenue to the southwest corner of Inlot number Six thousand three hundred and seventy six (6376); thence east on the present corporation line to the place of beginning.

Section 2. This ordinance shall be in force and take effect from and after its passage and publication according to law. Passed September 4th 1905.

Attest: O. J. Rose, Clerk of Council

D. Cramer, President of the Council

Approved September 5th 1905.

Theo D. Robb, Mayor of the City of Lima, Ohio

I, O. J. Rose, Clerk of the Council of the City of Lima, Ohio, do hereby certify that the foregoing ordinance was published in the Republican Gazette and The Times-Democrat on the 7th and 14th days of September, 1905, they being daily papers published of opposite politics and of general circulation in said City on said dates.

O. J. Rose Clerk

I hereby certify that the foregoing is a true and correct one, and hereto attach my name and the corporate seal.

(Seal)

O. J. Rose

The Board proceeded to hear the statement of the parties interested, both for and against the annexation and after a careful consideration of the matter the Board find that the petition contains all of the matter required, that its statements are true, that the territory sought to be annexed is correctly described in the petition and that the map or plat submitted is in conformity with the same.

Upon motion by Conrad, seconded by Wright, carried by the following vote, Conrad, yes; Wright, yes; Johnston, yes; granted the prayer of the petition annexing all the territory described therein, which is as follows, to-wit: Beginning at a point on the east line of Inlot number Six ~~thousand three hundred and two~~ ^{four hundred} (6402) in Homewood Sub-division to Lima, thence south on said east line seventeen and one-tenth (17 1/10) of a foot to the north line of Arlington Avenue, thence west on the north line of Arlington Avenue to Inlot number Six thousand three hundred seventy nine (6379) which is the west line of Center Street as platted through said Homewood Sub-division thence south on the west line of Center Street to the northerly line of Delphos Avenue, thence in a northerly direction along the northerly line of Delphos Avenue to the southwest corner of Inlot number Six thousand three hundred seventy six (6376) thence east on the present corporation line to the place of beginning.

Attest:

H. N. Lamberton, Clerk.

C. W. Johnston

E. W. Wright

A. E. Conrad, Commissioners of Allen County Ohio

ABANDONMENT
of Plat

Received for record March 27th 1906 at 10 O'clock A. M.
Recorded March 27th 1906.

F. W. Zerbs. Recorder.

I hereby certify that the foregoing plat is correctly transcribed this 20th day of September, 1951.

Morgan D. Davis
Recorder.

PARK SIDE ADDITION TO LIMA, OHIO.

FOR ORDINANCE #177-83 FOR VACATION OF KUNNEKE AVE. BETWEEN LOTS 6833-6834-6818-6819 SEE DEED VOL. #543 PAGE # 61. PLAT BOOK #13 PAGE #7.

FOR ORDINANCE #177-83 TO VACATE ALLEY BETWEEN LOTS 6812 THRU 6818 AND 6834 THRU 6840 SEE DEED VOLUME # 657 PAGE 606 PLAT BOOK 16 PAGE 88.

FOR ORDINANCE #225-52 TO VACATE KUNNEKE AVE. BETWEEN WOODLAWN AVE. TO JUDKINS AVE. BETWEEN JUDKINS AVE. & NIXON AVE. ADJ. TO LOTS 6790-6791-6776-1775-6747-6749 6732-6733 SEE DEED VOL. #328 PAGE #382.

Description--Park Side Addition to Lima Ohio, is laid out on Outlots 331-332-333 and numbers 3-4-5-6-7-8 of Kunneke's Addition, in the S. E. 1/4 of Sec. 35 T. 3 S., R. 6 E. All streets shown are the same as those laid out in Kunneke's Addition. All alleys shown are Public Alleys. The side of each lot, the width of each Street and Alley and the location of each monument, are all marked on the Map. I certify the foregoing map to be correct. April 16-1906.

R. H. Gamble Civil Engineer Know all men by these Presents That we, The Toledo Land Co., and Edward C. Baechler, proprietors of the Park Side Addition to Lima, O, hereby dedicate to the Public for public highway purposes, all lands designated on the within map as streets and alleys and declare the same to be our free act and deed. In Witness Whereof, we have hereunto set our hands this 16th day of April 1906.

The Toledo Land Co., by John H. Peairs Vice President Edw. C. Baechler,

State of Ohio, Allen Co; S S: Before me, a Notary Public in and for said County, personally appeared the above named The Toledo Land Co. by J. H. Peairs, its Vice President and Edward C. Baechler, who acknowledged the signing of the foregoing instrument as their free act and deed. In Testimony Whereof, I have hereunto set my hand and Notarial seal this 16th day of April 1906.

(Seal) R. C. Eastman Notary Public, Allen Co. O. Signed in presence of R. H. Gamble R. C. Eastman.

This is to certify that this Plat was accepted by resolution Adopted by Council April 16-1906.

O. J. Rose Clerk of Council of City of Lima, Ohio Entered for Transfer April 17-1906 Geo Falts, Auditor By H. M. L. Deputy Received for Record Apr. 17th 1906 at 1 P. M. Recorded Apr. 20th 1906 P. T. Mell, Recorder

FOR ORD #181-50 VACATING CERTAIN ALLEYS SEE DEED VOL. 320 Pg. 132 East & West. adj. to lots 6822 to 6830 incl.

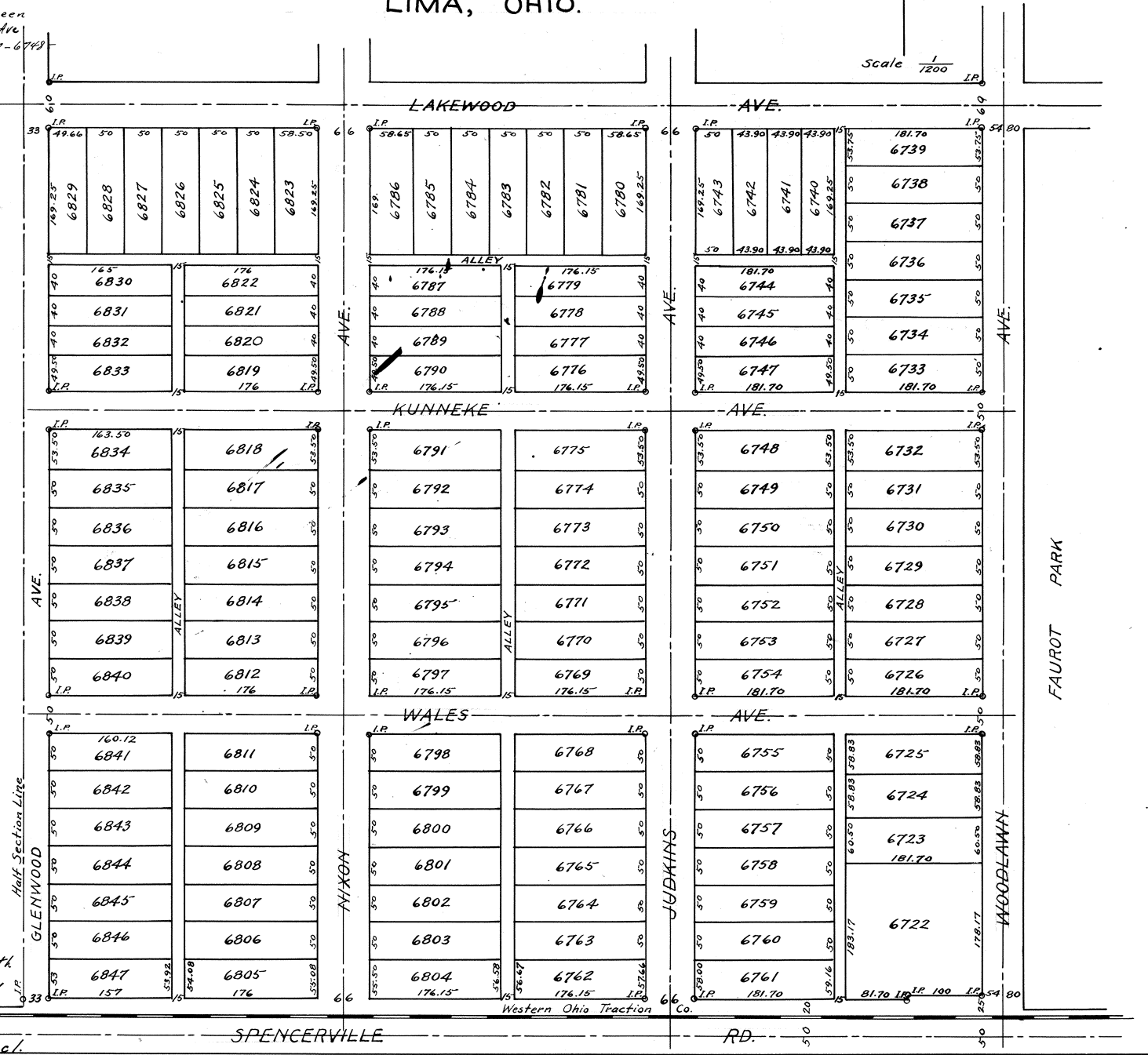
North & South. adj. to lots 6830 to 6833 incl. and lots 6819 to 6822 incl.

FOR ORD #219-51 VACATING FIRST PUBLIC ALLEY SOUTH OF LAKEWOOD AVE. ADJ. TO LOTS 6779 TO 6787 INCL. SEE DEED VOL. #323 PG. #332

FOR ORD. #161-71 VACATING PUBLIC ALLEY NORTH & SOUTH BETWEEN NIXON AND JUDKINS EXTENDING NORTHERLY FROM WALES. SEE DEED VOL. #514 PAGE #126-127 PLAT BOOK #12 PAGE #106. (Adj. to Lots 6787 to 6797 incl. 6769 to 6779 incl.)

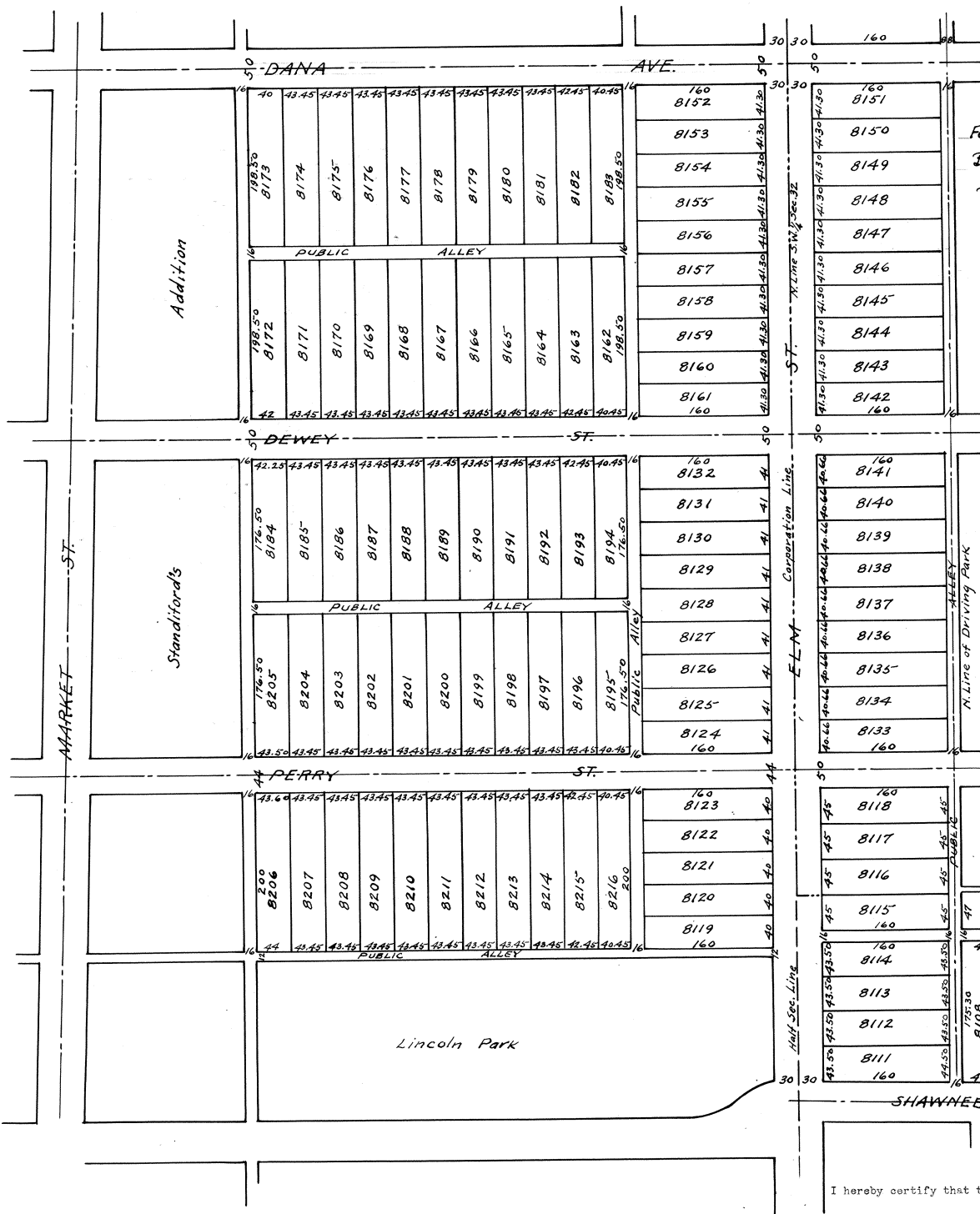
FOR ORD #187-46 VACATING PUBLIC ALLEY ABUTTING LOTS 6740 THRU 6744 SEE DEED VOL # 299 PG # 211

FOR ORD #90-48 TO VACATE CERTAIN ALLEY BETWEEN JUDKINS & WOODLAWN AVE. EXTENDING FROM LAKEWOOD TO KUNNEKE AVE. SEE DEED VOL #303 PG # 34



I hereby certify that the foregoing plat is correctly transcribed this 30th day of September, 1951.

Margaret D. Davis Recorder.



For Ordinance #65-82 To Vacate Alley Adj. to Lots 8206 thru 8215 See Deed Vol. #446 Page 133 Plat Book #16 Page #49.

For Ordinance #265-68 - to vacate a portion of LINDEN ST. Between lots #8097 & #8093 - SEE DEED Vol. #484 Pg #479 PLAT BK #11 Pg #166

LINCOLN PARK ADDITION TO LIMA, OHIO.

For Ordinance 66-84 To Vacate Alley Adj. to Lot 8206 see Deed Vol. #666 Page #889 Plat Book #16 Page #125
 For Ordinance #157-19 TO VACATE PORTION OF A PUBLIC STREET SEE DEED VOL # 780 PAGE 489.

Scale 1/1200

For Ordinance #167-50 To Vac. Public Alley Adj. to Lots 8142 thru 8151. See Deed Vol. #316-Page #512.

For Ord. #115-64 vacating portion of Linden St. See Deed Vol. 436 Pg. 195 - Plat Book #10 Pg. #217

For Ordinance #86-75 To Vacate Public Alley Adj. to Lots 8105 thru 8108 & 8110 - 8115 See Deed Vol. #503 Page #329 Plat Book #14 Page #42.

For Ordinance #141-82 To Vacate Alley Between Lots 8184 thru 8205. AND Adj. to 8157-8158 See Deed Vol. #650 Page #761, Plat Book #16 Page #68. Vacation of certain alley see Deed Vol. 249-Page 267

For Ordinance #145-83 to Vacate Alley Adj. to lots 8133 thru 8140 See Deed Vol. #661 Page #788-Plat Book #16 Page #107.

For Plat of Pt. Lot 8093 and all 8094 & 8095 see Plat Book 7 Page 31.

I hereby certify that the foregoing plat is correctly transcribed this 30th day of September, 1951.

Morgan N. Davis
Recorder.

Lincoln Park Add. is laid out on the S. W. 1/4 and the N. W. 1/4 of Sec. 32 Town. 3 S. R. 7 E. partly inside and partly outside of the Corporation of the City of Lima, O. Allen Co. The description below is given in 2 parts.

No. 1. That part of the Add'n inside of the Corporation.

No. 2. " " " " " Outside " "

Description #1. Beginning at a point on the N. line of the S. W. 1/4 of Sec. 32 T 3 S R 7 E where it intersects the East line of Shamlee St. in the City of Lima Ohio. Thence South on said East line 767.33 ft. to the N. E. line of Bellefontaine Ave. Thence S. 49° E. on said N. E. line of said Ave. 325.46 ft. to a stake 4' West of the Present Driving Park fence. Thence North parallel to and 4' West of the West Corporation line of the City of Lima, O. 782 ft. to a stake in the center of a 16 ft. alley running East & West parallel to Elm St. & 1/2 sec. line. Thence E. 4' to the Corporation line. Thence N. on the corporation line 198 ft. to the N. line of the S. W. 1/4 of sec. 32 (which is in center of Elm Street and is also corporation line) Thence East on said Corporation line & sec. line 1,044 ft. to the center of Dana Ave. (Ext'd.) Thence N. on center line of Dana Ave. (Ext'd) 676.50 feet to the south line of a 16' alley which is also the south line of Standiford's Add'n to the City of Lima. Thence west on said south line of alley 1,118 feet to the East line of Lincoln Park. Thence South on East line of Park 650.60 feet to the N. line of S. W. 1/4 of Sec. 32. Thence West on said 1/2 sec. line 185 feet to the place of beginning. Containing 22.214 Acres.

Description #2. Beginning at a point on the east corporation line of the City of Lima, O. 198 ft. south of the north line of the S. W. 1/4 Sec. 32 T 3 S R 7 E. Thence East on center line of 16' alley parallel with Elm St. 1044 feet to the center of Dana Ave. (Ext'd). Thence North on center line of Dana Ave. 198 ft. to corporation line (also N. line S. W. 1/4 Sec. 32) Thence West on said Corporation and 1/2 sec. line 1044 ft. Thence South with corporation line 198 ft. to place of beginning. Containing 4.75 acres of land.

S. W. Frank Surveyor June 1911

Dedication. We the undersigned owners of the land, hereby acknowledge the ownership of and the authorization of the Sub-Division as shown and herewith deed and bequeath all lands lying in the streets and public alleys, as shown by accompanying plat, to the public.

Cloyd J. Brotherton)
Glen C. Webb)
Clara J. Brotherton
Elmer D. Webb
Eli B. Hardin

State of Ohio) S. On this 18th day of June 1911 personally appeared Clara J. Brotherton, Eli B. Hardin and Elmer D. Webb and acknowledged that they did sign the foregoing plat and to be their free act and deed for the Allen County) purposes set forth and expressed. In Testimony Whereof, I have hereunto set my hand and official seal this 18th day of June 1911.

Cloyd J. Brotherton Notary Public

City Clerk's Certificate. I do hereby certify that the above plat was accepted by the City Council on the 17th of July 1911. H. J. Lawler

City Engineers Office. Certificate. I hereby approve the above plat this 27th day of July 1911. A. L. Metheny City Eng'r.

Cartificate. I hereby approve the above plat. J. W. Rowlands

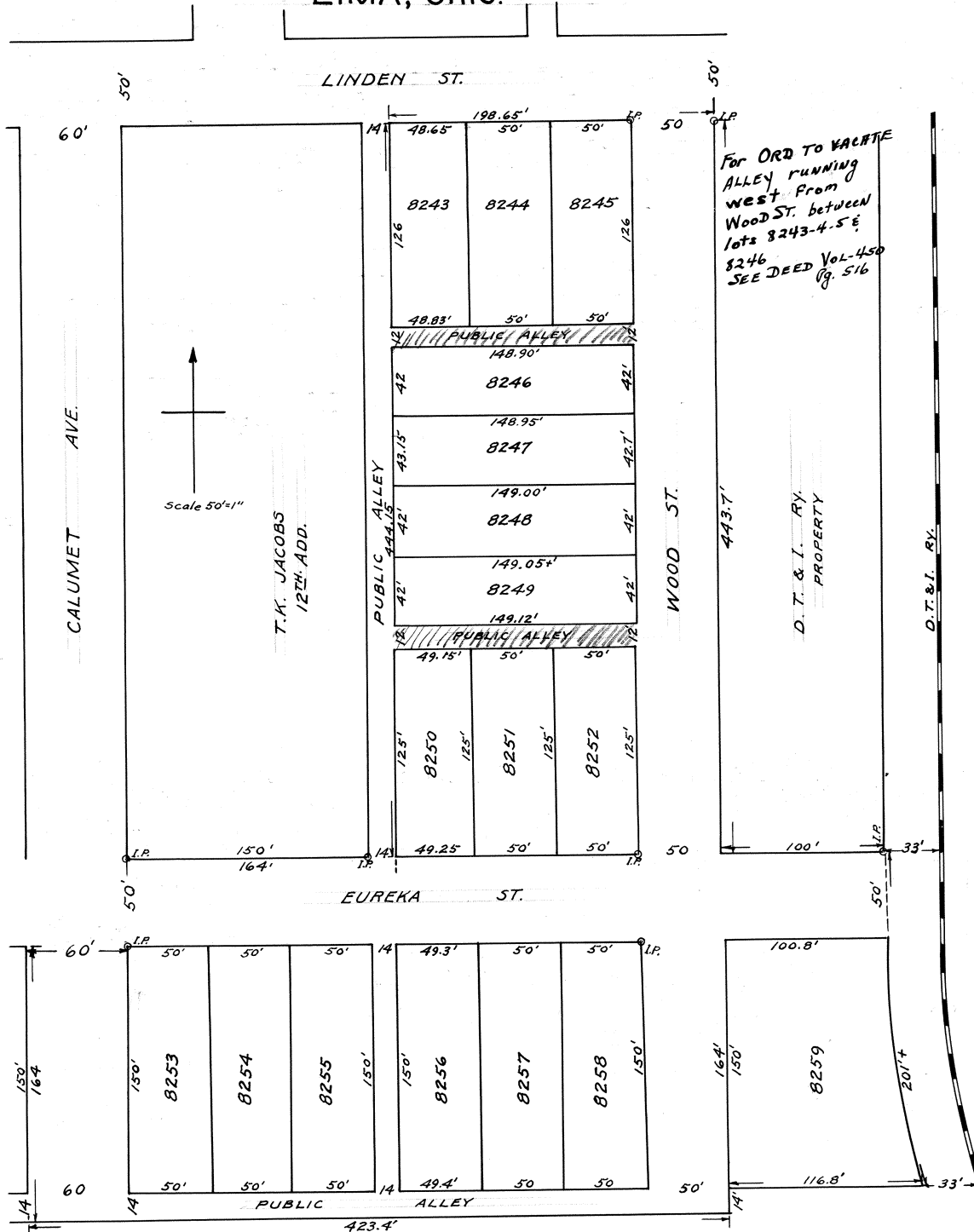
Entered for Transfer July 27th 1911.
D. C. Akerman
By M. L. Mayer Dep't Auditor

Received for Record July 27th 1911 9 A. M.
Recorded July 27th 1911 in Record of Plat Vol. 3 Page 246-247.

I hereby certify that the foregoing plat is correctly transcribed this 30th day of September, 1951.

Morgan N. Davis
Recorder.

PLAT
OF
T. K. JACOBS
13TH ADDITION
TO
LIMA, OHIO.



Surveyors Description

T. K. Jacobs 13th addition to the City of Lima, Ohio- being in the N. E. pt. of the S. 1/2 of the S. E. 1/4 of Section 31-T 3, S. R. 7 E.- Allen County Ohio, and more particularly described as follows: Commencing at an iron pipe monument at the N. E. Corner of Calumet Ave. and Eureka St. Thence East 164 ft. on the north line of said street to the East line of a N. & S. Public Alley. Thence North on said East line 444 25/100 ft. + to the south line of Linden St. Thence East 188 65/100 on said south line to an iron pipe monument being the west line of D. T. & I. Ry. (100 ft. strip) property and East line of Wood St. Thence South on said line 443 6/10 ft. + to the North line of Eureka St. and S. N. Corner of the D. T. & I. Ry. 100 ft. strip. Thence East 100 ft. on said north line of Eureka St. to an iron pipe monument (being 33 ft. west of the center of the main track of the D. T. & I. Ry. Thence South and Southeasterly (following a curve) The West line of D. T. & I. Ry. and being 33 ft. distance to the West from the center of the main track-201 ft. + to a stake; Thence West 116 8/10 ft. and on a line parallel to S. line of Eureka St. to the East line of Wood St. Thence South 14 ft. on said East line to a stake. Thence West 423 4/10 ft. and on a line parallel to S. line of Eureka Street to the West line of Calumet Ave. Thence North on said West line 164 ft. to the south line of Eureka St. Thence East to an iron pipe monument at the S. E. Corner of Calumet Ave. & Eureka St. Thence North 60 ft. to the place of beginning containing 4 52/100 acres. I hereby certify that the above plat and survey is correct. The size of all lots & the location of all iron pipe monuments are shown on plat. Sept. 1911 James Pillars. Sur.

Dedication

I T. K. Jacobs being the owner of the above described lands as shown on plat do assent to the sub-division into inlots. Do hereby dedicate to the public for public use all streets and alleys as shown on above plat of Jacobs 13 addition to the City of Lima, Ohio.

Signed,
Cloyd J. Brotherton
Olmer D. Webb
State of Ohio) S S.
allen Co.)

T. K. Jacobs

Before me a Notary Public in and for said County of Allen State of Ohio- Personally appeared Thos. K. Jacobs and acknowledged that he did sign and seal the foregoing instrument and the same is his free act and deed. In testimony whereof I have hereunto set my hand and seal this 2 day of Oct. 1911.

(Seal)
Cloyd J. Brotherton
Notary Public Allen County Ohio.

Director Public Service.

I hereby approve and accept the foregoing Plat of Jacobs 13th Add. to Lima Ohio. This * day of * 191*
J. W. Rowlands Director Public Service

City Engineers Certificate

I approve the above plat.
A. L. McNeaney City Engineer

City Clerk Certificate

I hereby certify that the above plat was accepted by resolution of City Council on 3 day of October 1911.
H. J. Lawlor City Clerk

County Auditors Certificate of Transfer

Transferred Oct. 3, 1911.
E. C. Akerman Auditor Allen Co. O.
J. W. Douglass, Deputy.

County Recorder

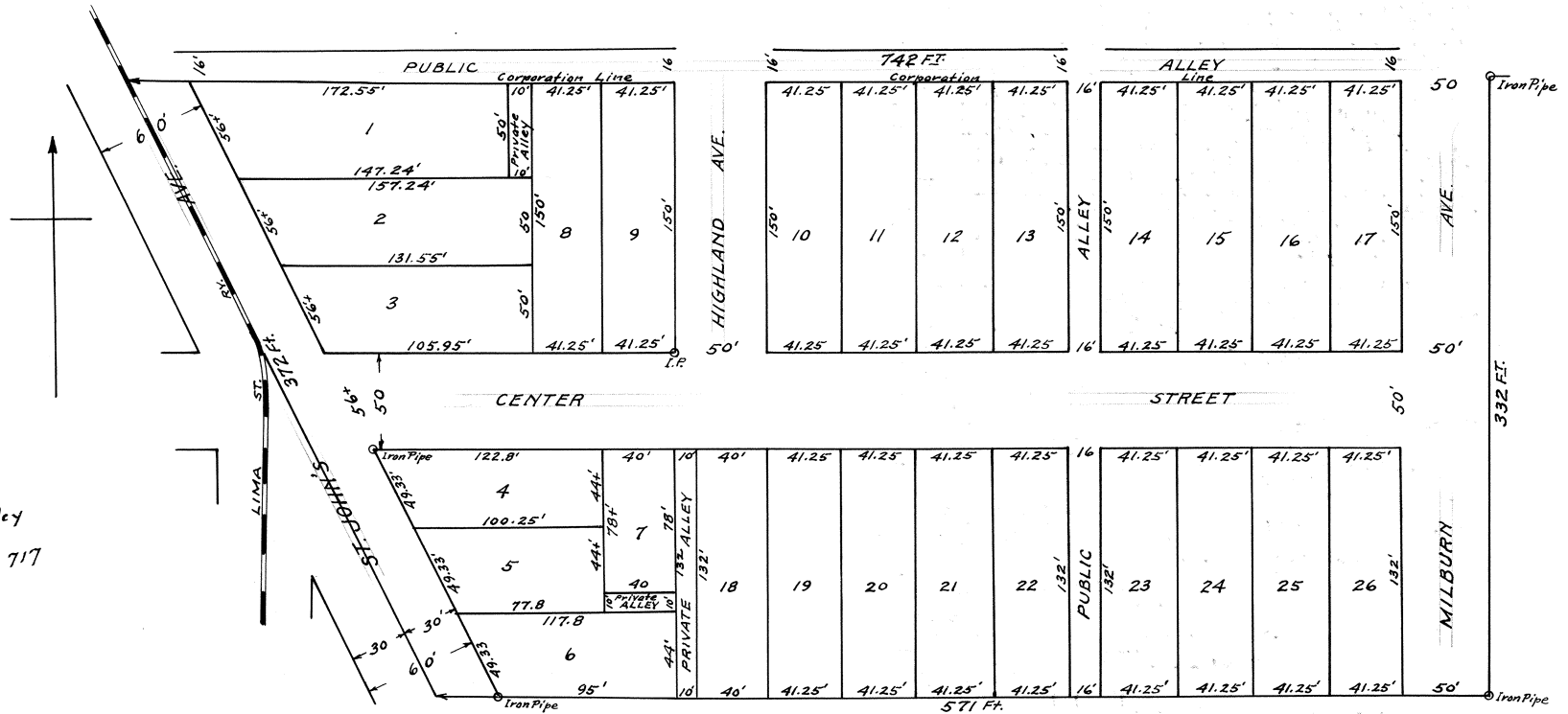
Received for record this 4th day of October, 1911 and recorded in Vol. 3 page 260 this 4th day of Oct. 1911.
F. A. Stepleton Recorder Allen Co.

For Ordinance to Vacate Alley Between 8249-8250-8251-8252-8243-44-45-46 See Deed Vol. 679 Page 536 - Plat Book 16 Page 175. VACATE ALLEY

I hereby certify that the foregoing plat is correctly transcribed this 30th day of September, 1961.

Morgan D. Davis
Recorder.

WILLIAM L. MACKENZIE'S
 FIRST SUB-DIVISION
 OF PT.-SEC.-6.T.4.SR.7E.
 PERRY TP. - ALLEN CO. O.



For ORD. To vacate alley
 between lots 13 & 14
 SEE DEED Vol 403 Pg. 717

"Description". Being part of the S. E. 1/4 of Section No. 6, T 4 S R 7 E, Perry Tp. Allen Co. Ohio. Lying South of the Corporation line of the City of Lima Allen Co. Ohio and east of the St. Johns Road, and more particularly described as follows: Commencing at a point in the center of St. Johns Road on Corporation line (and being on the South line of a public Alley. Thence East on said line 742 feet plus to an iron pipe monument on the East line of Milburn Ave. extended from the North Thence South on said east line of Milburn Ave. extended 302 ft. to an iron pipe monument. Thence west on a line parallel to the north line above described 571 feet plus to the center of St. Johns Road. Thence northwest on said center line of said St. Johns Road 372 feet to the place of beginning and containing 5 acres of land. I hereby certify the above plat and survey to be correct.

Lima O. April 24th 1912 James Pillars (Surveyor)
 Certificate. Director of Public Service - City of Lima Allen Co. Ohio. (Required under Section 4346 General code) I hereby approve and accept the foregoing Plat.
 April 23rd 1912. F. E. Harman Director of Public Service Lima, Ohio

"Dedication". We William L. Mackenzie and Florence H. Mackenzie do assent to the above Sub-Division and do hereby dedicate to the public for public highway purposes; all streets (or roads) and alleys (which are marked public) as shown on the above Plat.
 Acknowledged in the presence of
 Lela Thomas William L. Mackenzie
 Ralph F. Mackenzie Florence H. Mackenzie

State of Ohio) Before me personally appeared William L. Mackenzie and Florence H. Mackenzie and acknowledge that they did sign and seal the foregoing instrument and the same is their free act and deed. In testimony whereof I have hereunto set my hand and seal. This 23 day of April 1912.

(Seal) Ralph F. Mackenzie. Notary Public Allen Co. Ohio

Board of Commissioners Allen Co. Ohio. By resolution this 24th day of April 1912 accept the above.
 C. R. Phillips Clerk of Board.

County Auditor Certificate of Transfer. Transferred Apr 25th 1912.
 J. W. Douglass, Co. Auditor Allen Co. Ohio
 By C. C. Akerman Dep.

Certificate of County Recorder.
 Received For record this *** day of April 1912 and recorded in Plat Book No. 3 and page No. 253. This 25th & 26th day of April 1912.
 F. A. Stepleton Recorder of Allen Co. Ohio.

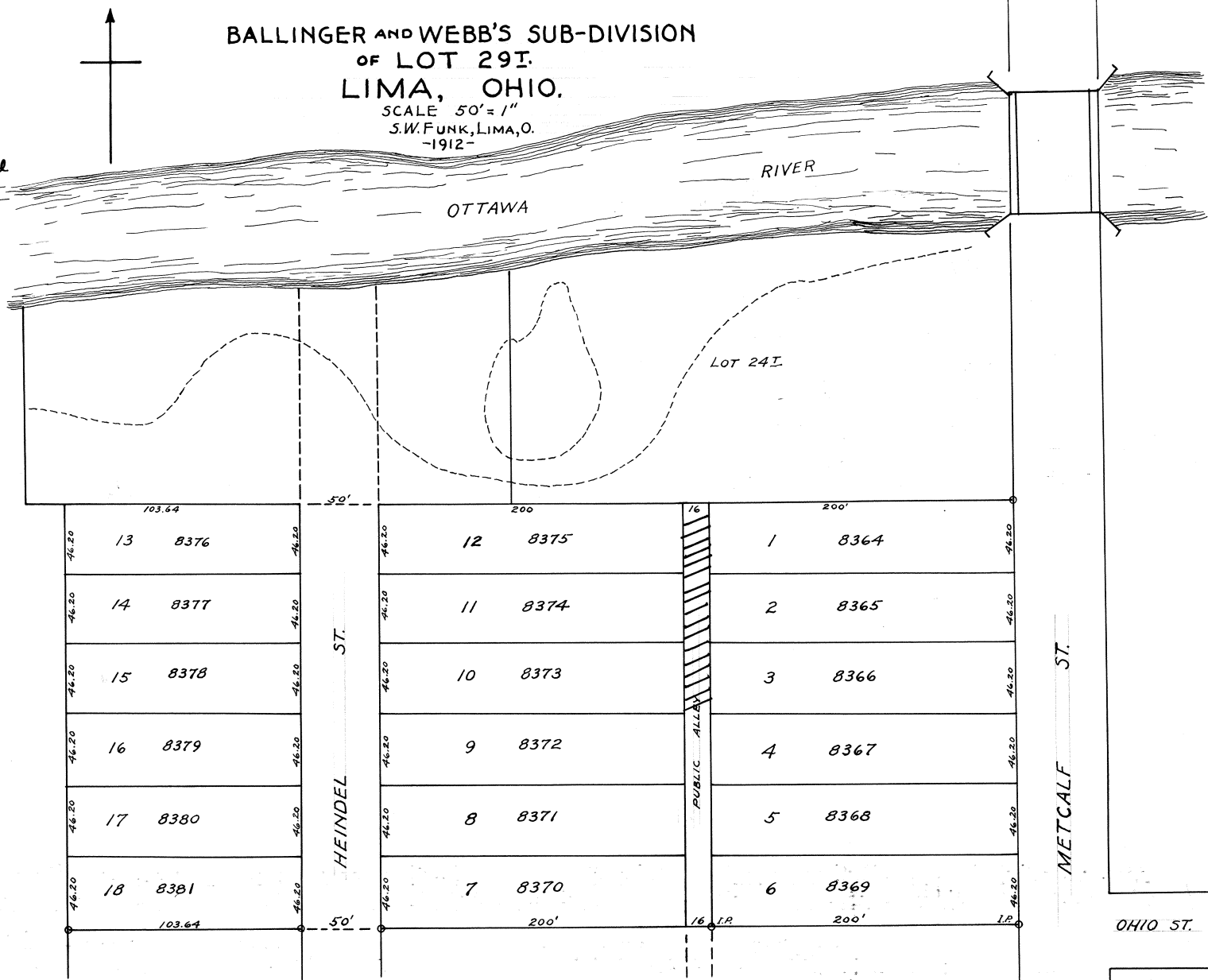
I hereby certify that the foregoing plat is correctly transcribed this 30th day of September, 1951.

Morgan D. Davis
 Recorder.

BALLINGER AND WEBB'S SUB-DIVISION
OF LOT 29I.
LIMA, OHIO.
SCALE 50' = 1"
S.W. FUNK, LIMA, O.
-1912-

255

Alley vacated plat - bk. 27 pg. 23
between lots #8364- #8366 and
#8373 - #8375
See deed BK 943 pg. 62.



For Ordinance To Vacate
Portion of Street on Lots
8376-8377 see Deed Vol 713
Page #764 Plat Book #17 pg #123

Description: Lot 29 T. Beginning at an iron pipe on the west line of Metcalf St. Thence North on said West line 277.20 ft. to a stake. Thence West 619.64 ft. to a stake. Thence South parallel to the West line of Metcalf St. 277.20 ft. to a stake. Thence East 569.64' to the place of beginning. Containing 2.624 Acres of land. - S. W. Funk, C. E.
Dedication: We Elmer D. Webb and A. W. Ballinger owners of the above tract of land acknowledge the authorization of the Sub Divisions thereon, and herewith deed and bequeath all land in the streets and alleys to the public for public use.
Witness Cloyd J. Brotherton Elmer D. Webb A. W. Ballinger
S. W. Funk.
State of Ohio) S. G. Before me a Notary Public for and in the County of Allen, State of Ohio, City of Lima: Personally appeared Elmer D. Webb and A. W. Ballinger and acknowledged the signing of the above instrument to Allen County) be their free act and deed. and in Testimony Whereof I have hereunto set my hand and official seal this 15th day of May 1912. Cloyd J. Brotherton Notary Public (Seal)
City Clerks Certificate: I hereby certify that the Ballinger and Webb Sub Div'n of Lot 29T was accepted by the City Council of Lima, O. a regular meeting on the 15th day of May 1912.
H. J. Lawlor
City Engineers Certificate: I hereby certify that the Ballinger & Webb Sub Division of Lot 29T is laid out to conform to adjacent streets and alleys of the City.
G. A. Crayton. City Engineer.
Certificate of Platting Commissioner: I hereby certify that the above Plat is in conformity with provisions of Municipal Code Sec. 4346 and same has my approval.
F. E. Harman Platting Commissioner.
Transferred June 19th 1912. J. W. Douglass Co. Auditor.
Filed June 20th 1912 at 9 A. M.
Recorded June 20, 1912.
F. A. Stepleton Recorder.

I hereby certify that the foregoing plat is correctly transcribed this 30th day of September, 1951.

Morgan D. Davis
Recorder.

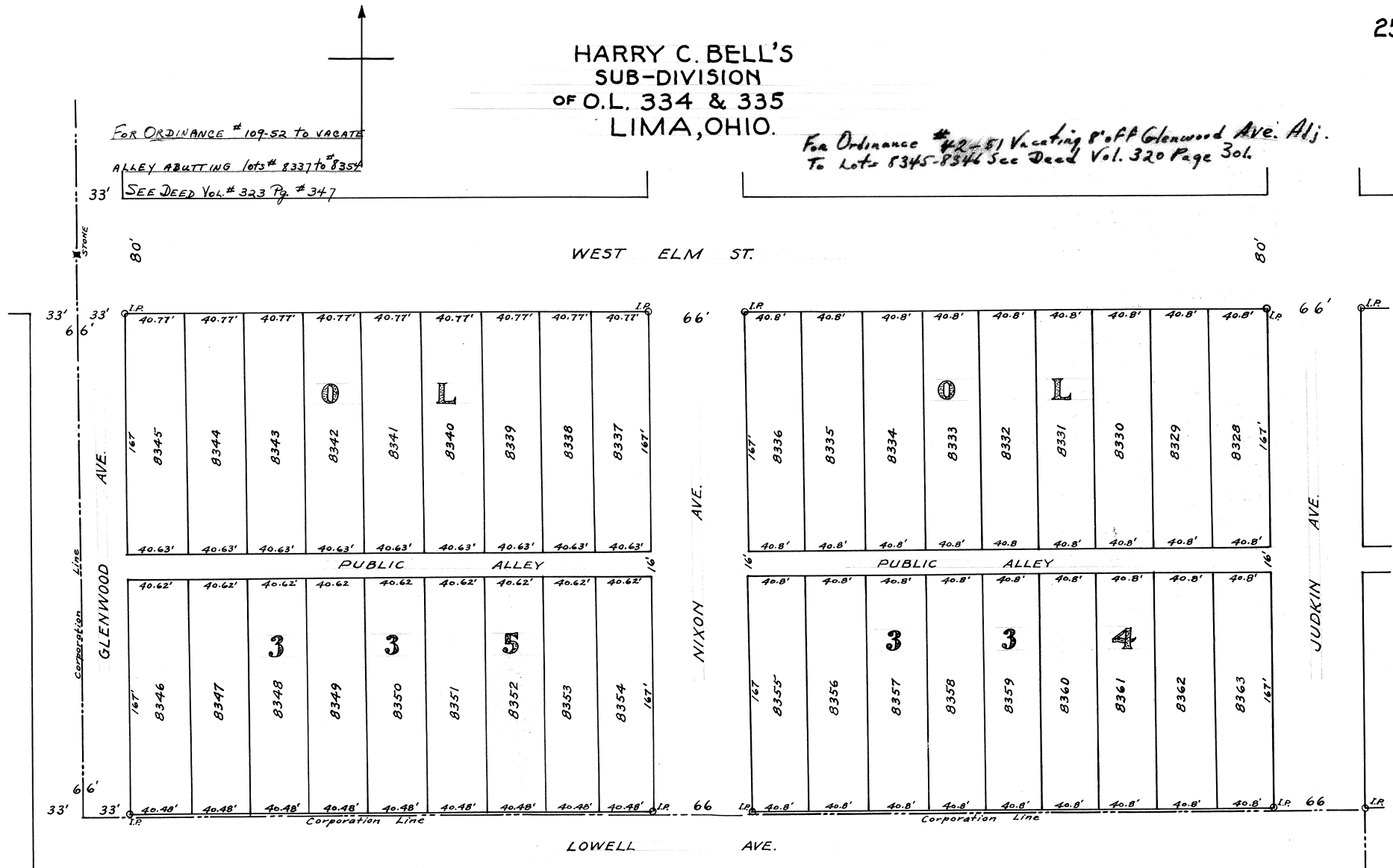
HARRY C. BELL'S
SUB-DIVISION
OF O.L. 334 & 335
LIMA, OHIO.

FOR ORDINANCE # 109-52 TO VACATE

ALLEY ABUTTING lots # 8337 to 8354

SEE DEED Vol. # 323 Pg. # 347

For Ordinance # 109-52 Vacating 8' of P. Glenwood Ave. Adj. To Lots 8345-8346 See Deed Vol. 320 Page 301.



Description of Harry C. Bell's Sub Division of Outlots No.s 334 and 335 of Kunneke's West Side Add. of O. L. to Lima, O. is laid out in the Northwest part of West half of the S. E. 1/4 of Sec. 35-T.3-S. R. 6 E. Allen Co. Ohio. And bounded on the North by West Elm Street on the East by Judkin Ave. on the South by Lowell Ave. (The North line of which is the present Corporation Line of the City of Lima O.) and on the West by Phillips or Glenwood Ave. (the center of which is the present Corporation line on the West) (Note) The streets or Ave's were dedicated to the public use in acceptance of the J. H. Kunneke's West Side Addition to Lima Ohio by the City Council, N.S. A sixteen (16ft) foot strip of land running East and West through the center of said Outlots, from Judkin Avenue to Phillips or Glenwood Ave. & is dedicated in this plat to the Public use for public Highway purposes. The size of all lots, Streets and Public Alleys and the location of all Iron Pipe monuments are shown on the above plat. June-1912. James Pillars Sur. Dedication. I Harry C. Bell, as owner of O. L. 334 & 335 of the Kunneke's West Side Add. to Lima, O. do hereby assent to the above Sub-Division of the same into Inlots as shown on above plat and do also acknowledge the dedication of the streets or Ave's as shown on Kunneke's Add. of Outlots, and also do hereby dedicate a strip of Land sixteen (16 ft.) wide running East and west through the Center of Outlots No's 334 & 335, from Judkins Ave. to Phillips or Glenwood Ave. on the West) to the public use for public Highway purposes (Alley purposes) June 26th 1912.

In the presence of W. E. Jones
C. F. Bryan
Signed Harry C. Bell

State of Ohio) S. Before me a notary public in and for said County of Allen *****Ohio, personally appeared Harry C. Bell and acknowledged the signing of ***** instrument of Sub-Division and dedication and Allen Co. the same is his free ***** In witness whereof, I have set my hand and seal this 26th day ***** (Seal)
City Clerk Certificate-I --- Clerk of Council, Lima Ohio do hereby certify that the above plat of Harry C. Bell's Sub-Division of O. L. 334 & 335 to Lima, Ohio into Inlots has been accepted by resolution of the City Council at session on day of 1st July 1912. H. J. Lawler. City Clerk.
County Auditor's Certificate- The Outlots No's 334 - 335 Transferred into Inlots this 15th day of July 1912. J. W. Douglas-Auditor Allen Co. O.
By H. B. Mowery Dpty.
County Recorder's Certificate- Received for record this 15 day of July 1912, and recorded in Volume 3, Page 237, Allen Co. Records of Plats this 15th day of July 1912. F. A. Stepleton. Recorder, Allen County Ohio.
City Civil Engineer, Certificate of- I hereby approve the above plat. June 26th 1912. G. A. Crayton. City Civil Engineer.
Director of Public Service- I hereby approve the above plat. F. L. Harman. Platting Commissioner Lima, O.

I hereby certify that the foregoing plat is correctly transcribed this 30th day of September, 1961.

Morgan N. Davis
Recorder.

ASHWOOD 1ST ADDITION

TO

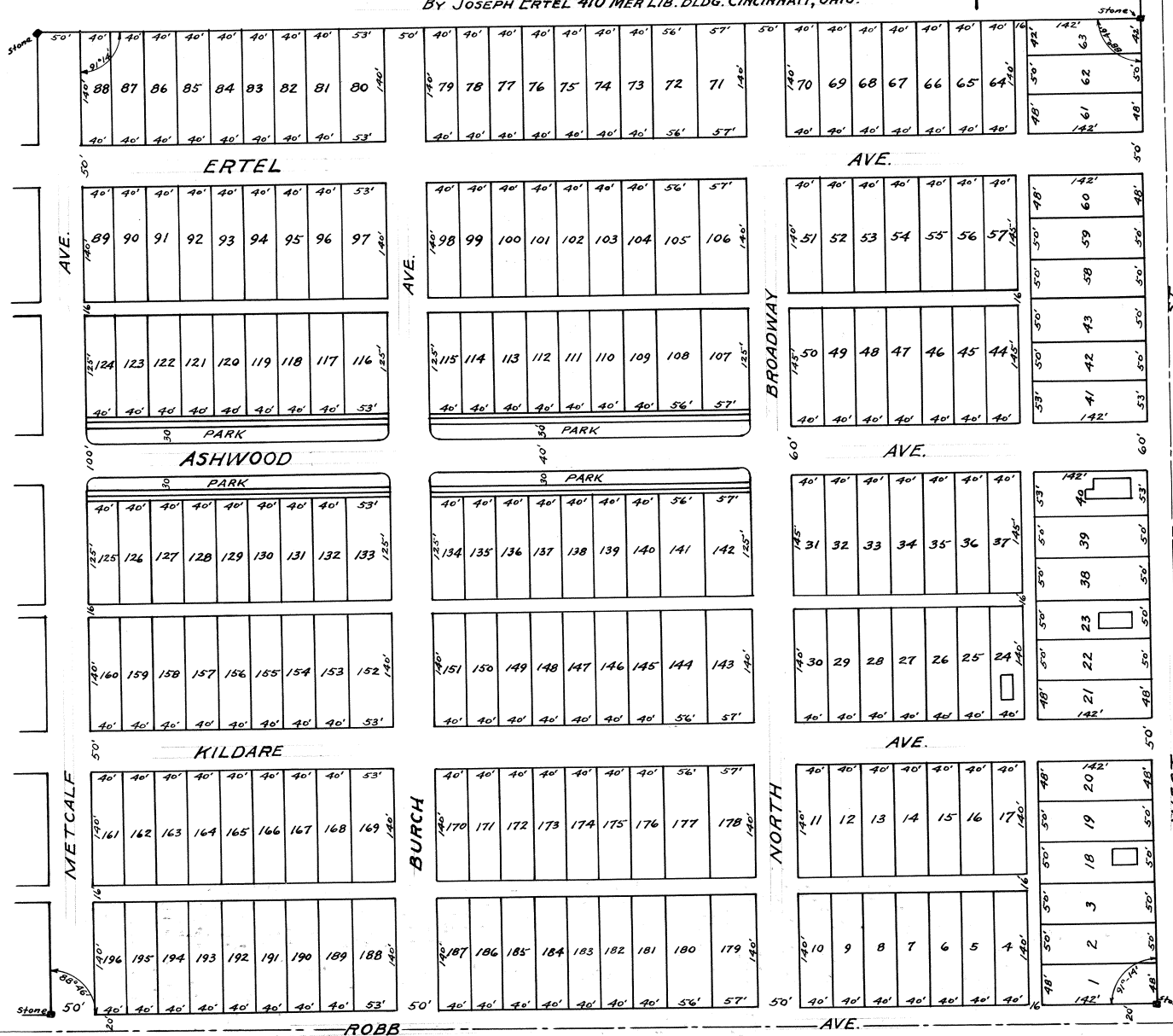
LIMA, OHIO.

S.E. SEC. 24. T.P. 3 SOUTH R.G.E.

ALLEN COUNTY, OHIO.

SCALE 1"-100'

By JOSEPH ERTEL 410 MER LIB. BLDG. CINCINNATI, OHIO.



DESCRIPTION- Ashwood First Addition to the City of Lima Allen County Ohio is laid out in the southeast corner of the Southeast quarter of Section No. Twenty four (24) in Township three (3) South of Range six (6) East in German Township. The size of each lot and the width of the streets and alleys are shown on the plat of said Addition.

DEDICATION- We the undersigned owners of said Ashwood First Addition to the City of Lima, hereby dedicate the streets and alleys in said Addition for public use. In Witness Whereof, We have hereunto set our hands this 22 day of *** A. D. 1912.

***** Joseph Ertel
 ***** Nettie Ertel

***** Before me, a Notary Public, in and for said County *** personally came Joseph Ertel and Nettie Ertel, his ***** the signing of the foregoing dedication to be their *****.

***** I have set my hand and affixed my Notarial ***** 1912.

(Seal) Albert D. Shockley
 Notary Public, Hamilton County, Ohio

DEPARTMENT OF PUBLIC SERVICE- Lima, Ohio May 18th 1912. I hereby certify that the streets Avenues and alleys as indicated on this plat are in accordance with the general plan of the City of Lima, Allen County Ohio, and the same is hereby accepted.

F. B. Harman Platting Commissioner.
 CITY ENGINEERS CERTIFICATE. I hereby certify that the Ashwood 1st Addition is laid out to conform to the adjacent streets and alleys of the City of Lima.

G. A. Crayton City Civil Engineer.
 Transferred, July 13, 1912.

J. W. Douglas, Co. Auditor.
 Filed July 13- 1912 at 11 A. M.
 Recorded, July 13th 1912, in Allen County Record of Plats Vol. 3, Page 259.

F. A. Stepleton
 Recorder of Allen Co. Ohio.

J. A. Stewart Civil Engr.
 1112 Traction Bldg.
 Cincinnati, Ohio

For ORD. # 173-67 to vacate public alley located between Burch Ave. & McDonel St. SEE DEED Vol. # 471 Pg. # 88 PLAT BOOK - # 11 Pg. # 120

For Ordinance # 157-77 to Vacate Alley Between Lots 89 thru 97 and 116 thru 124 See Deed Vol. 594 Page # 833, Plat Book # 14 Page # 96.

For ORDINANCE # 91-86 TO VACATE ALLEYS BETWEEN LOTS 44 THRU 57 AND 98 THRU 107 AND PART OF STREET SEE DEED VOL 688 PG 13-PLAT BOOK 220-224

For ORDINANCE # 136-89 TO VACATE A Public Street SEE DEED Vol # 730 PAGE # 487.

I hereby certify that the foregoing plat is correctly transcribed this 30th day of September, 1951.

Morgan D. Davis
 Recorder

GARDENDALE

GARDENDALE, an addition to German Township, Allen County Ohio is laid out on & comprises all that part of the Southwest 1/4 of Section No. 26, Town. No. 3 South, Range No. 6 East, that lies South of the Lima and Allentown Road, except the easterly 1.0 acre thereof. Stakes are set at all lot corners, Stone monuments are set at all points marked thus -1- and gas-pipe monuments at all points marked thus 6. Surveyed by me in May 1912.

Joseph Hofman C. E. & Surveyor

We the undersigned, owners of the within described property, hereby adopt this subdivision into lots and dedicate to public use the streets and alleys hereon shown.
 Signed in the presence of
 L. J. Straub,
 C. D. Halston,
 State of Ohio) S. S.
 Lucas County)

The B. H. Close Realty Co.
 By A. H. Close, President
 By A. P. Harsch, Sect'y.

On this 15 day of June 1912, before me personally appeared the B. H. Close Realty Company Elmer H. Close its President and A. P. Harsch its Secretary and acknowledged the signing of this plat to be their free act and deed for the purposes hereon mentioned. Witness my hand and seal the day and year above written.

(Seal) A. Hoiles, Notary Public for Lucas Co. Ohio

Office of Platting Commissioner Lima Allen County Ohio. Approved by me this 6th day of July 1912.

P. E. Harman, Platting Commissioner City of Lima Ohio

Office of Auditor Allen County Ohio. This plat has been submitted to me for the purposes of appraisal.

J. W. Douglass, Allen County Auditor
 By H. B. Mowery, Deputy

Office of Recorder Allen County Ohio. Received for record this 23 day of July 1912 at 9 A. M. and recorded in Volume 3, this 24th day of July 1912.

P. A. Stepleton, Allen County Recorder.

Commissioners Office Allen County, Ohio. Approved and accepted by us this 23d day of July 1912.

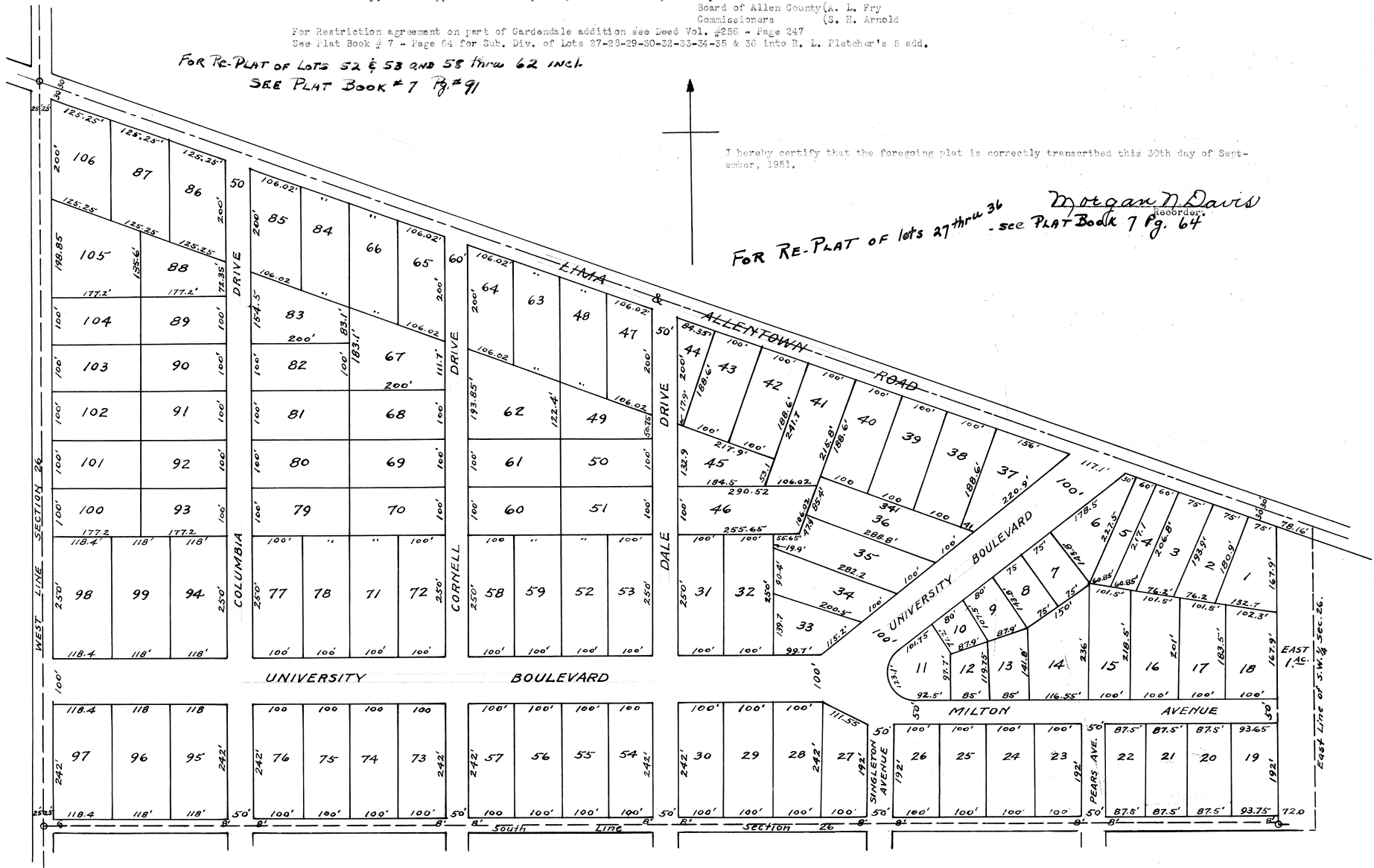
Board of Allen County (A. L. Fry
 Commissioners (S. H. Arnold

For Restriction agreement on part of Gardendale addition see Deed Vol. #256 - Page 247
 See Plat Book # 7 - Page 64 for Sub. Div. of Lots 27-28-29-30-32-33-34-35 & 36 into R. L. Fletcher's 8 add.

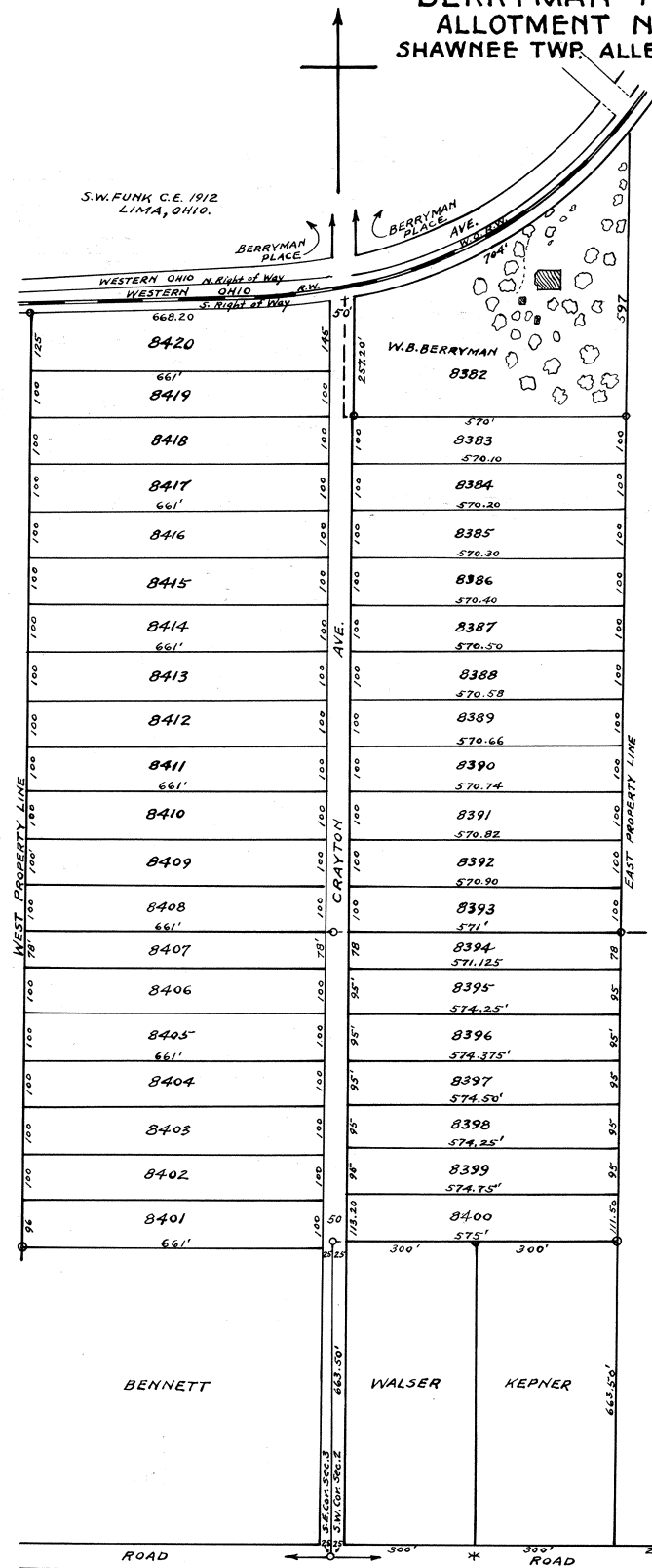
*FOR RE-PLAT OF LOTS 52 & 53 AND 58 THRU 62 INCL
 SEE PLAT BOOK # 7 Pg. # 91*

I hereby certify that the foregoing plat is correctly transcribed this 30th day of September, 1951.

Margaret D. Davis
 Recorder
FOR RE-PLAT of lots 27 thru 36 - see PLAT Book 7 Pg. 64



**BERRYMAN PLACE
ALLOTMENT NO. 2
SHAWNEE TWP. ALLEN CO. OHIO.**



DESCRIPTION: Berryman Place Allotment No. 2 is laid out in Sec's No. 2 & 3 - T 4 S R 6 E Meets and bounds as follows:
 Sec. No. 2. Beginning on the west line of Sec. 2, 663.50 feet north of the S. W. corner thereof, thence East 600 ft. to a point. Thence north 1,766.50 ft. to a stake. Thence west 595 ft. to the west line of sec. 2. Thence South on said west line 1766.70 ft. to the beginning. Containing 24.234 acres.
 Sec. No. 3. Beginning on the east line of Sec. 3, 653.50 ft. north of the southeast corner thereof. Thence north on the same line 2023 ft. to the South line of right of way of the Western Ohio R. R. Thence west on said south line of right of way 663.20 to a stake. Thence South 2021 ft. to a stake on the north line of the Bennett-Straw tract. Thence east 666 ft. to the place of beginning containing 31 Acres of land.

S. W. Funk
 April 1912.
 DEDICATION: I, W. B. Berryman, Being the owner of the lands shown on the accompanying plat, hereby approve and accept the Sub-division thereon and herewith deed and bequath to Allen County Ohio for public use all the roads and streets as shown thereon. In witness whereof we have hereunto set our hands this 27th day of April, 1912.
 W. B. Berryman

In presence of
 Miner A. Atmur.
 C. Aldridge.
 State of Ohio, Allen Co.) S S.
 Before me a Notary Public, for and in the County of Allen, State of Ohio, personally appeared W. B. Berryman and acknowledged the signing of the foregoing plat and dedication.
 (Seal) Miner A. Atmur- Notary Public, Allen County Ohio.

CERTIFICATE:
 I find this plat conforms to the provisions of Sec. 4346 Gen'l. Code O. R. S. and herewith approve same.
 Lima Ohio, June 27, 1912.
 F. L. Harman
 Platting Commissioner city of Lima, Ohio

Entered for Transfer. July 19-1912. J. W. Douglass. Co. Auditor.
 By H. B. Mowery- Dpty.
 Received for Record. July 29, 1912 at 11.30 A. M.
 Recorded July 29- 1912. F. A. Stapleton. County Recorder.

RESOLUTION: Whereas, W. B. Berryman having by deed of gift to Allen County Ohio filed with this board on the 3d day of August 1912 dedicated to public use the streets and roads in a certain tract of land platted and laid out in lots, with the numbers thereon and described on the plat hereunto attached and this board deeming said road and streets to be sufficient utility, hereby accept said Road and streets and establish them as County Roads; and order said deed and plat to be recorded as required by law.
 A. L. Fry
 S. H. Arnold
 a. L. Fisher.
 Commissioners of Allen County Ohio

For restrictions on Lot # 8420, see deed Vol. # 259- Page 57.

*FOR RE-PLAT OF Pt. BERRYMAN PLACE ALLOT. #2
 See Pg. 292 THIS VOLUME*

FOR RE-PLAT OF LOTS # 8405-8406-8407-8408-8409-8410 & 8411

See PLAT BOOK # 7 Pg # 25

I hereby certify that the foregoing plat is correctly transcribed this 30th day of September, 1912.

Morgan D. Davis
 Recorder.

PEERLESS ADDITION

LIMA,
R.H. GAMBLE, C.E.

OHIO.
NOV. 2, 1912

KIBBY ST. 60

DESCRIPTION:

The Elmer D. Webb Company's "Peerless" Addition to Lima, O. is laid out on lots No's 11-12-13-14-15-16 & 17 in the N. W. 1/4 of Sec. 6 T 4 S- R 7 E. Allen Co., O. as numbered for Taxable purposes by Jno. H. Phillips, District Land Appraiser 4th Ward- Lima, O. in 1890, as shown in the Appraisers Returns for said year- at page 71, on file in the Office of the County Auditor; and also on the central part of the S. 1/2 of lot 1185 and the central part of lot 1187 in Clymers Addition to Lima, O., bounded and described as follows, To-wit: Beginning at a point on the east line of the N. W. 1/4 of said Sec. 6, 200 feet South of the South line of Kibby St. and 100 feet west of west line of Pine Street, being the N. E. Corner of said lot No. 11; Thence South, parallel with Pine St. 136 ft. 9 inches to the north line of Albert St.; Thence East on the North line of Albert St. 100 feet to the west line of Pine St.; Thence South on the west line of Pine St. 50 ft. to the south line of Albert St.; Thence West on the South line of Albert St. 100 ft. to the East line of sd. N. W. 1/4 of Sec. 6; Thence South parallel with Pine St. 311 feet to the North line of Franklin St.; Thence Southeast on the north line of Franklin St. to the west line of Pine St.; Thence South on the west line of Pine St. 50 ft. to the South line of Franklin St.; Thence Northwest on the South line of Franklin St. to a point 100 ft. west of Pine St.; Thence South parallel with Pine St. 85 feet to the S. E. Corner of said Lot No. 17; Thence west on the South line of said Lot No. 17- 477 ft. and 7 inches to the Northeast line of the St. Johns Road; Thence Northwest, along the Northeast line of said St. Johns Road 344 feet & 7 3/4 inches to the southeast line of the C. H. & D. R. R. Thence Northeast along the Southeast line of said Railroad, to a point 200 ft. South of the South line of Kibby St.; Thence West, parallel with Kibby St. the place of beginning. Containing Acres, more or less. The size of each lot, the width of each Street and Alley- and the location of each corner monument are all marked on the map, and I hereby certify the foregoing map and description of the "Peerless" Addition to Lima O., to be correct as surveyed by me this 28th day of Nov., 1912.

DEDICATION.

Know all men by these presents That we Elmer D. Webb Company by Elmer D. Webb its president, and Jason E. Baxter its Secretary, proprietors of the "Peerless" Addition to Lima, Ohio do hereby dedicate to the Public, for public highway purposes, all Lands designated on the within map as Streets and alleys, and declare the same to be our free act and deed. In testimony whereof, we have hereunto set our hands this 2nd day of December 1912.

The Elmer D. Webb Co. By
Elmer D. Webb Pres.
Jason E. Baxter Secy.

Signed in Presence of

L. E. Ludwig
Witt G. Williams
Notary Public
State of Ohio's 5.
Allen County)

Before me a notary public in and for said County, personally appeared the above named Elmer D. Webb, president and Jason E. Baxter, Secretary of the Elmer D. Webb Co. who acknowledged the signing of the foregoing instrument to be their free act and deed. In Witness Whereof I have hereunto set my hand and Notarial Seal this 2nd day of Dec. 1912.

(Seal) L. E. Ludwig
Notary Public Allen County O.

Certificate of Platting Commissioner
Having examined the foregoing Map of the Elmer D. Webb Company's "Peerless" Addition to Lima, O., I hereby approve the same under the Provision of Section 4346 of the General Code, C. R. S.

Lima O. Dec. 2, 1912. F. A. Stepleton
Platting Commissioner of the
City of Lima O.

Transferred Dec. 3, 1912
J. W. Douglass. County Auditor
By R. B. Mowery Deputy

Filed Dec. 3, 1912 @ 3 P. M. and recorded Dec. 3rd 1912.
F. A. Stepleton Recorder Allen Co. O.

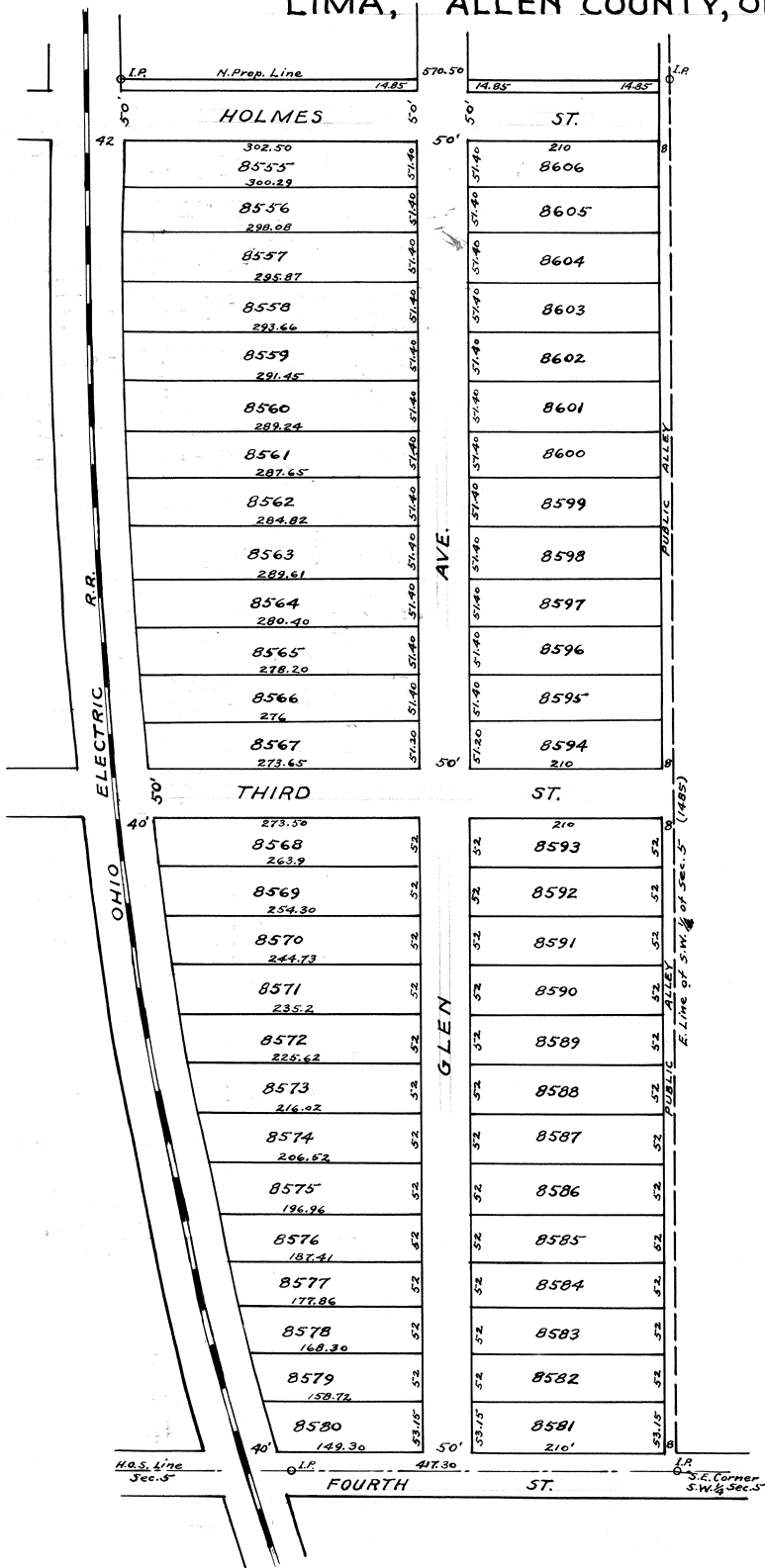
I hereby certify that the foregoing plat is correctly transcribed this 30th day of September, 1911.

Margaret N. Davis
Recorder.



FOR ORDINANCE # 056-02 Approving & Accepting
Street Dedication Plat at the Intersection of St. Johns Ave
& Franklin Street for public purposes.
See Recd Vol 908 Pg 334.

THE WEBB CO'S. SUB-DIVISION
OF THE S.E. PT. OF S.W. 1/4 OF SEC. 5, T.4S R.7E
LIMA, ALLEN COUNTY, OHIO.



DESCRIPTION, The Webb Co. Sub Div' is laid out on the east part of the S. W. 1/4 of Sec. 5 T 4 S R 7 E described as follows. Beginning at the S. E. corner of the S. W. 1/4 of Sec. 5 T 4 S R 7 E last at an iron pipe. Thence north on the half Sec. line 148.85 ft. to an iron pipe. Thence west 570.50 ft. to the east line of the Right of Way of The Ohio Electric R. R. Thence S. easterly with the curve of said east line of right of way to the south line of Sec. 5. Thence east on said south line 417.30 ft. to the place of beginning. Containing 17.81 acres of land. -- S. W. Funk - May, 1912.

WITNESSETH, I Almer D. Webb of Lima, O. representing the Webb Co. acknowledge the authorization of the Sub-Division shown by the accompanying plat, and herewith deed and bequeath all land or strips of land lying in the streets and alleys to the public for public use.

Witness (C. J. Brotherton Almer D. Webb
(S. W. Funk.

State of Ohio) S. Before me a notary public for the County of Allen, State of Ohio, personally appeared Almer D. Webb of the Webb Co. of Lima, Ohio, and acknowledged the signing of the above instrument to be his free act and deed. In testimony whereof I have hereunto set my hand and official seal this 10 day of May A. D. 1912.

Cloyd J. Brotherton Notary Public Allen Co. O.
City Engineers Certificate: I hereby certify that the Webb Co's Sub. Div'n. is laid out to conform to the adjacent streets and alleys of the City of Lima.

G. A. Crayton City Civil Engineer.
Certificate of Platting Commissioner: Having examined the foregoing map of the Almer D. Webb Company's Sub-division to Lima, O. I hereby approve the same under the provisions of Section 4346 of the General Code O. R. S. Lima, O. Dec. 17, 1912
F. A. Harman
Platting Commissioner of the City of Lima, O.

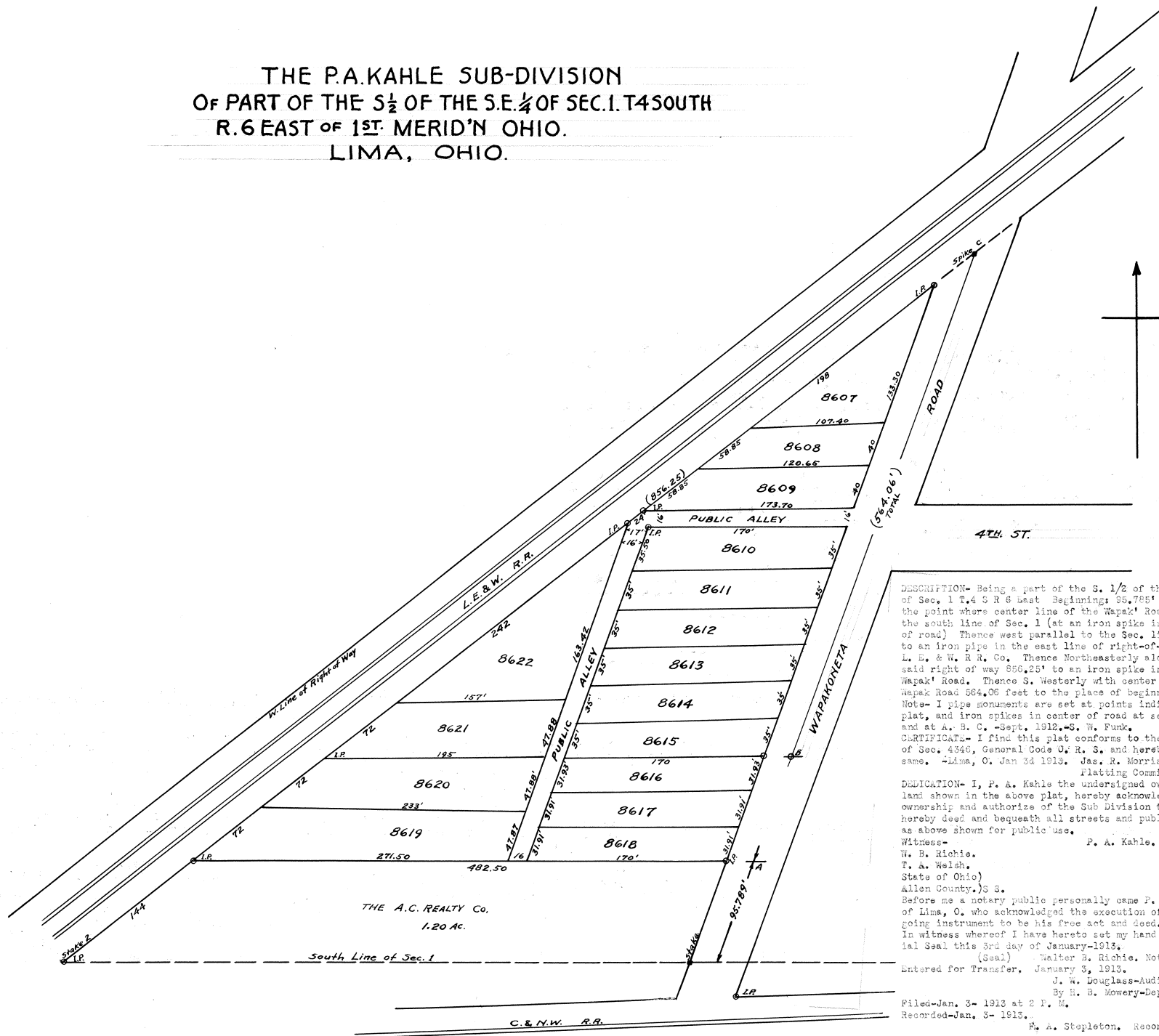
Entered for Transfer Dec. 12- 1912.
J. W. Douglass, Auditor
By H. B. Mowery - Deputy.
Rec'd for Record Dec. 18, 1912, at 3 P. M.
Recorded - Dec. 19, 1912.
F. A. Stepleton, Recorder

For Ord #371-73 to vacate
part of Holmes Avenue
See Deed Vol. #546 Pg. #546.
For Res. #433-77 to Vacate Pt 3rd St.
Between 8567-8568-8593-8594 See Deed
Vol. #597 Page #528 Plat Book #4 Page #117.

I hereby certify that the foregoing plat is correctly transcribed this 30th day of September, 1951.

Morgan H. Davis
Recorder.

THE P.A. KAHLE SUB-DIVISION
 OF PART OF THE S 1/2 OF THE S.E. 1/4 OF SEC. 1. T. 4 SOUTH
 R. 6 EAST OF 1ST MERID'N OHIO.
 LIMA, OHIO.



DESCRIPTION- Being a part of the S. 1/2 of the S. E. 1/4 of Sec. 1 T. 4 S R 6 East Beginning: 85.785' north of the point where center line of the Wapak Road intersects the south line of Sec. 1 (at an iron spike in the center of road) Thence west parallel to the Sec. line 482.50' to an iron pipe in the east line of right-of-way of the L. E. & W. R. R. Co. Thence Northeastly along line of said right of way 856.25' to an iron spike in center of Wapak Road. Thence S. Westerly with center line of the Wapak Road 564.06 feet to the place of beginning.
 Note- I pipe monuments are set at points indicated on plat, and iron spikes in center of road at sec. line, and at A. B. C. -Sept. 1912.-S. W. Funk.
 CERTIFICATE- I find this plat conforms to the provisions of Sec. 4346, General Code O. R. S. and hereby approve same. -Lima, O. Jan 3d 1913. Jas. R. Morris
 Platting Commissioner.

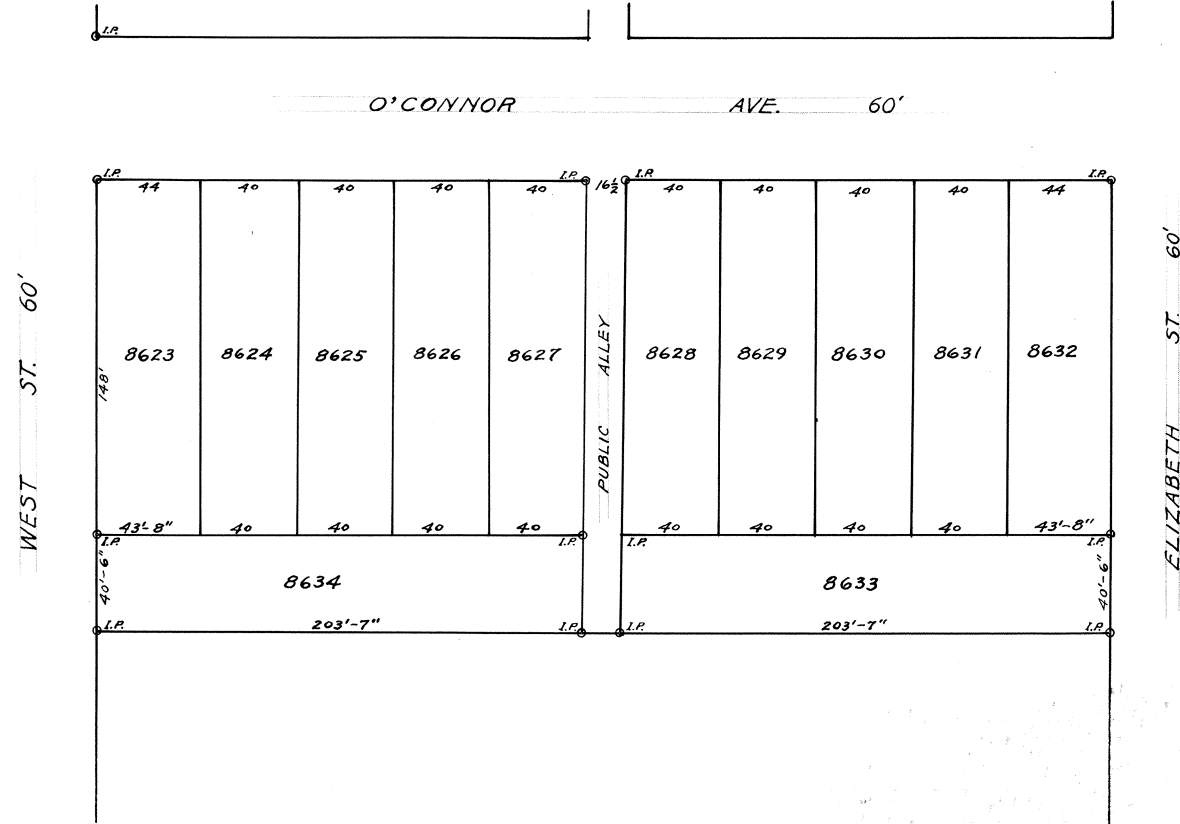
DEDICATION- I, P. A. Kahle the undersigned owner of the land shown in the above plat, hereby acknowledge the ownership and authorize of the Sub Division thereon and hereby deed and bequeath all streets and public alleys as above shown for public use.
 Witness- P. A. Kahle.

W. B. Richie.
 T. A. Welsh.
 State of Ohio.
 Allen County.) S S.
 Before me a notary public personally came P. A. Kahle, of Lima, O. who acknowledged the execution of the foregoing instrument to be his free act and deed.
 In witness whereof I have hereto set my hand and Notarial Seal this 3rd day of January-1913.
 (Seal) Walter B. Richie, Notary Public.
 Entered for Transfer, January 3, 1913.
 J. W. Douglass-Auditor.
 By H. B. Mowery-Deputy.
 Filed-Jan. 3- 1913 at 2 P. M.
 Recorded-Jan. 3- 1913.
 F. A. Stapleton, Recorder.

I hereby certify that the foregoing plat is correctly transcribed this 30th day of September, 1951.

Morgan D. Davis
 Recorder.

HOME BUILDERS
ADDITION
LIMA, OHIO.



DESCRIPTION:
The Home Builders Addition is laid out on Outlot 163 of Badeau & Lockwood's Addition to Lima, O. The dimensions of all lots- location of iron pipe monuments, and the widths of streets and alleys are all marked on the map. Surveyed by me this 25th day of February, 1913.
H. H. Gamble. C. E.

DEDICATION:
Know all men by these presents that we J. F. Cover, President, and A. J. Dunn, Secretary of the "Home Builders Realty Company," proprietors of the "Home Builders" Addition to Lima, O. do hereby dedicate to the Public, for public highway purposes, all lands designated on the within map as streets and alleys, and declare the same to be our free act and deed. In testimony whereof we have hereunto set our hands this 26th day of Feb. 1913.

Signed in presence of
F. O'Connell
J. O. Ohler (Seal)
The Home Builders Realty Company.
By John F. Cover, Pres.
A. J. Dunn, Sec'y.

ACKNOWLEDGMENT:
State of Ohio) S: Before me a notary public in and for said County, personally appeared the above named J. F. Cover President, and A. J. Dunn, Secretary of the Home Builders Realty Company, of Lima, O.; who acknowledged the signing of the foregoing instrument to be their free act and deed. In Witness Whereof, I have hereunto set my hand and Notarial Seal this 26th day of Feb. 1913.
(Seal)
J. O. Ohler,
Notary Public, Allen Co. Ohio.

CERTIFICATE OF PLATTING COMMISSIONER:
Having examined the foregoing map of the Home Builders Addition to Lima, O., I hereby approve the same under the provisions of Section 4546 of the General Code, O. R. S.
Lima, O. Feb. 26th 1913. Jas. R. Morris. Plating Commissioner of the City of Lima, Ohio.

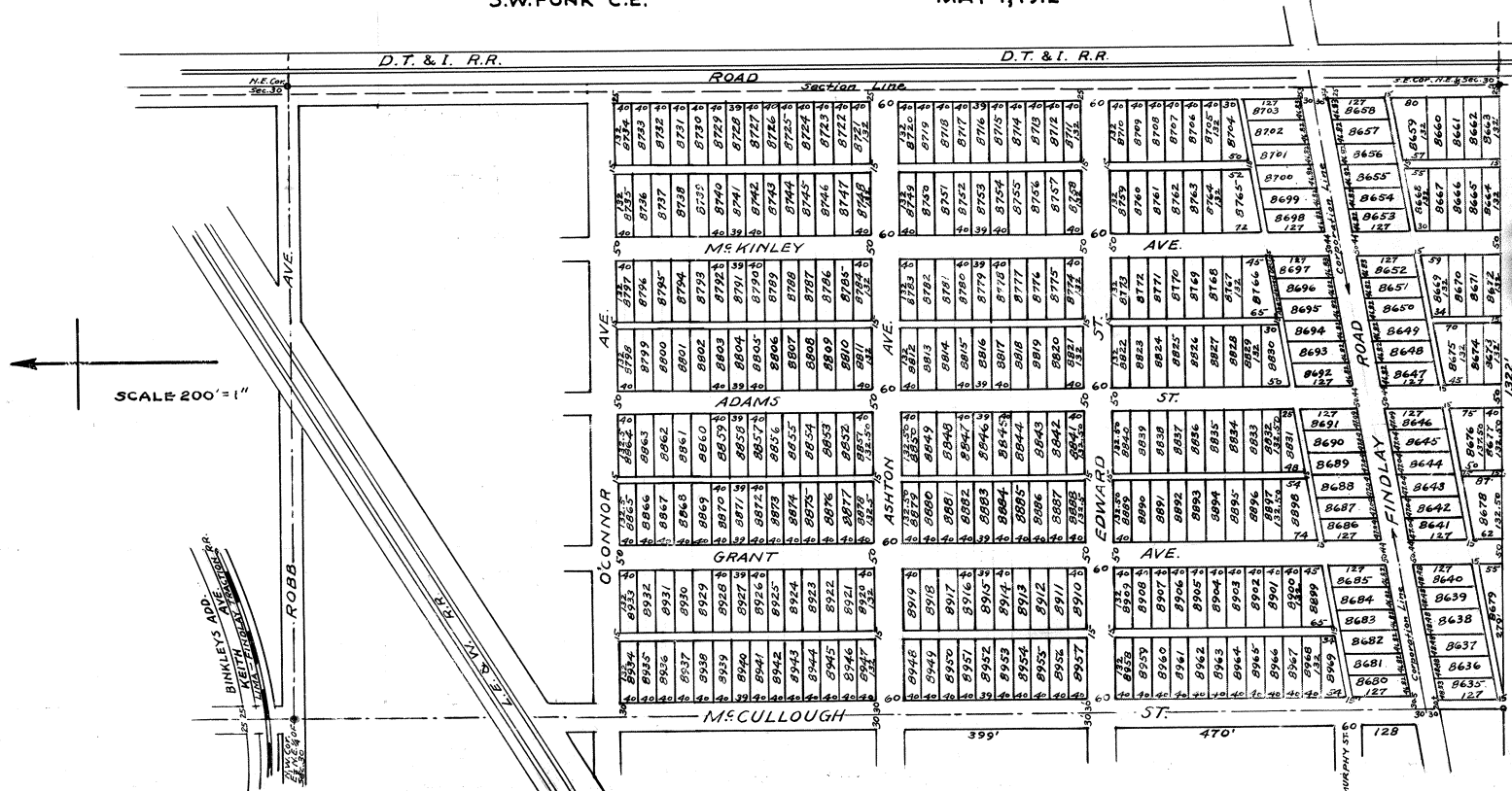
Recommended for acceptance, February 26, 1913. G. A. Crayton. City Engr.
Entered for Transfer. Feb. 26, 1913. J. W. Douglass. Auditor.
By H. B. Mowery, D'ty.

Filed- Feb. 26- 1913 at 4 P. M.
Recorded.- Feb. 26, 1913.
F. A. Stepleton. Recorder of Allen County Ohio.

I hereby certify that the foregoing plat is correctly transcribed this 30th day of September, 1951.

Morgan N. Davis
Recorder.

THE BELMONT ADDITION
TO THE
CITY OF LIMA
ALLEN COUNTY, OHIO.
LAID OUT ON THE EAST HALF OF THE N.E. QUARTER
OF SEC. 30. T.3.S. R.7.E.
S.W.FUNK C.E. MAY 1, 1912



For ORD. #117-64 to extend
water line to Lot #8773
See Deed Vol. 436 Pg. 191

For Ord. #51-75 to Vacate
Alley Adj. to Lots 8653 thru
8668 See Deed Vol. 563 Page #327
Plat Book #13 Page #141.

In Ord. #122-75 to vacate Alley Adjacent
to Lots 8759 & 8765 & 8770 & 8771 & 8772 & 8773
See Deed Vol. 591 pg 108 - Plat 14 pg 12

For ordinance #193-79 to Vacate Part Alley
Between Lots 8650-51-52 AND 8668 See
Deed Vol. #622 Page #99 Plat Book #15
Page #83.

For ordinance #24-88 to Vacate Public Alley
Between 8641 thru 8646 & 8676-77 & 77 See
Deed Vol 711 Pg 804

For ordinance 196-90 to Vacate
Alley Adj to Lots 8638-8639, 8640 &
8679 See Deed Vol 746 page # 343
Plat Book #18 page # 96

DESCRIPTION: The Belmont Add'n is laid out on the East half of the N. E. 1/4 of Sec. 30 T.3 S.7 E. (Bath Twp. Allen Co. Ohio-Described as follows. No. 1 inside Corporation line of Lima O. Beginning at a stone at the S. W. cor. of the N. E. 1/4 of Sec. 30 thence North on the east line of Sec. 30, 412 ft. to the center of the Lima & Findlay Road (Corp Line) Thence S. westerly with center line of said road which is the Corp's line 1322 ft. to the west line of the East half of the N. E. 1/4 of Sec. 30 Thence South on said west line 170 ft. to the south line of the N. E. 1/4 of Sec. 30. Thence East on said South line of Sec. 30-1322 ft. to the place of beginning containing 8.83 acres. No. 2. Outside Corporation. Beginning on the west line of the East 1/2 of the N. E. 1/4 of Sec. 30, 170 ft. north of the S. W. corner thereof. Thence northeasterly along the center line of the Lima & Findlay Road which is the present Corp's line 1322 ft. to the east line of Sec. 30. Thence north on said east line 2,228 ft. to the N. E. Corner of Sec. 30. Thence west on north line of Sec. 30 to and across the right of way of the L. E. & W. R. R. 1322 ft. Thence South to and across the right of way of the L. E. & W. R. R. 2,450 ft. to the place of beginning. Containing less L. E. & W. Right of way 68.77 acres of land. S. W. Funk C. E. Lima, O.

DEDICATION: We, M. P. Dodge Jr. and Laura W. Dodge husband and wife, owners and proprietors of the above described property acknowledge the authorization of the Sub. Div's shown by the accompanying plat and herewith deed and bequeath all lands or strips of land lying in streets and alleys to the public for public use. M. P. Dodge
Laura W. Dodge

State of Nebraska) S. Before me a notary public for and in the County of Douglas, State of Nebraska personally appeared M. P. Dodge Jr. and Laura W. Dodge of Omaha, Neb. and acknowledged the signing of the above in-
Douglas County) strument to be their free act and deed. In testimony whereof I have hereunto set my hand and official seal this 21st day of May A. D. 1912.
(Seal) H. D. Brown, Notary Public.

Certificate of Platting Commissioner: I hereby certify that the above plat is in conformity with provisions of municipal code Sec. 4346 and same has my approval. F. E. Harman, Platting Commissioner.
City Engineers Certificate: I hereby certify that the Belmont add. is laid out in conformity to adjacent Streets and Public Alleys of the City. G. A. Crayton, City Civil Engineer Lima, O.
City Clerks Certificate: I hereby certify that the plat of the Belmont Add. was accepted by the City Council of Lima, O. on its regular meeting on the day of 1912. H. J. Lawlor, City Clerk
Transferred- Mar. 10, 1913. J. W. Douglass Auditor G. O. Shaefer, City.
Filed- March, 18-1913 at 9 A. M.
Recorded- March 18-1913.
F. A. Steplston, Recorder.

I hereby certify that the foregoing plat is correctly transcribed this 30th day of September, 1951.

Morgan D. Davis
Recorder.

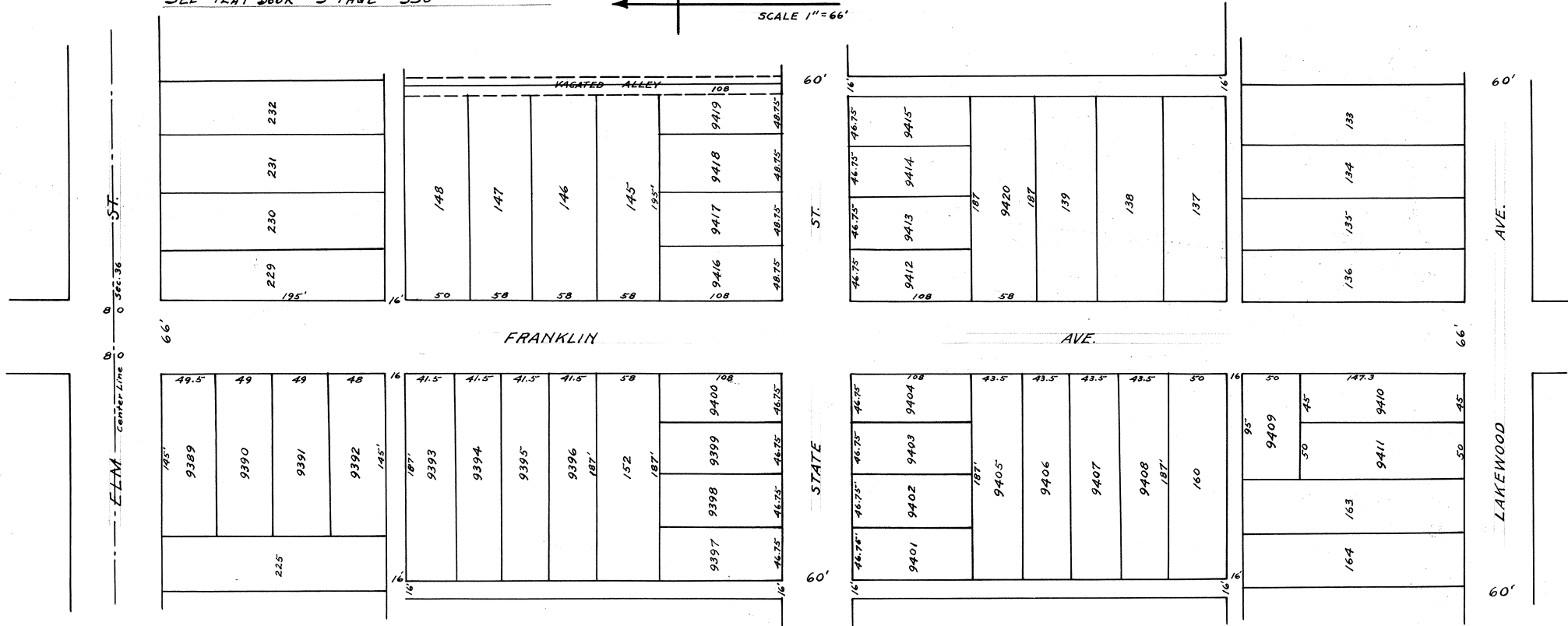

Lots 8866 thru 8873 at corner of McKinley Ave. & Edward St. 9/30/51
To 7/21/81 Were Misnumber. Renumber To 8766 thru 8773

Alberta Lee Date: 1/21/81
Alberta Lee
Allen County Recorder

PARK VIEW ADDITION
LIMA, OHIO.

FOR RE-PLAT OF LOTS # 152-9396-9395 & S.P. 9394

SEE PLAT BOOK # 3 PAGE # 350



DESCRIPTION:- This Sub Division is laid out in the S. W. 1/4 Sec. 36 Town. 3 South, Range 6 East, Allen County Ohio being a Subdivision of inlots No's 140-141-142-143-144-149-150-151-153-154-155-156-157-158-159-161-162-226-227 and 228, of Lakewood Subdivision to the City of Lima, Ohio. Size and dimensions of all lots are shown on Plat. Iron Monuments at all points marked thus (.I. P.) on Plat. Distances are marked in Feet and decimals of a foot. Survey 1913. Edw. J. Versey. Surveyor.

DEDICATION:- The undersigned owners of the above described premises adopts this Sub-division, and hereby dedicates to public use the ways hereon delineated. Signed, Warren J. McLaughlin, H. D. Campbell, H. D. Campbell, Minnie Y. Gramm.

ACKNOWLEDGEMENT:- State of Ohio) S On this 5 day of June A. D. 1913 personally appeared Warren J. McLaughlin, H. D. Campbell and Minnie Y. Gramm who acknowledged the signing of this Plat to be voluntary act and deed to uses and purposes mentioned. Witness my hand and seal the day and year above written. (Seal) John W. Roby. Notary Public, Allen Co. Ohio.

Certificate of Platting Commissioners:- Having examined the foregoing plat, I hereby approve the same under the provisions of Sec. 4346 of the General Code O. R. S. Lima, O. June 7, 1913. Jas. A. Morris. Platting Com. Lima, O.

City Engineers Certificate:- I hereby recommend the acceptance of this plat. City Engr.

Acceptances:- Accepted. 1913. Clerk Council, Lima, O.

Transferred:- June 12, 1913. J. W. Douglass. Co. Auditor. Filed: June 14, 1913 @ 9 A. M. Recorded June 14, 1913, Plat Book 3 Page 276

REDEDICATION OF PLAT:- Know All Men By These Presents, That Whereas heretofore, on June 14th, 1913, Warren J. McLaughlin was the owner of record of Inlot No. 144 in Lakewood sub-division, and John W. Roby and Warren J. McLaughlin were the owners of inlots No. 142 and 143 in said Lakewood sub-division to the City of Lima, Ohio; and Whereas the said Warren J. McLaughlin and John W. Roby, together with certain other parties replatted and renumbered the said premises into other inlots in the City of Lima, Ohio, said replatting of said premises, (and other lands) being known as "Park View Addition" to the City of Lima, Ohio, and Whereas, on June 14th, 1913, the Plat of said Addition was duly filed for record, with the recorder of Allen County, Ohio, and by him recorded in Plat Book "3", page 276, of the records of said County; and Whereas, there were certain omissions and errors in the signing of the dedication of the said plat.

Now, Therefore, we, the undersigned John W. Roby and Warren J. McLaughlin, being the same parties of that name above referred to, do hereby dedicate to the public the ways delineated upon the said original plat, and do hereby rededicate, adopt and ratify in all and every respect the said Plat of the said Park View Addition, so far as we owned any interest in the premises included therein, both in connection with the lots above described and all other premises located within the limits of said Park View Addition the legal title to which stood in our names at the time of the filing for record of the said Plat, and we do hereby execute and deliver this instrument of ratification to be as and for and in place of the original dedication of the said Plat, hereby ratifying and confirming everything done or attempted to be done in the platting of said addition.

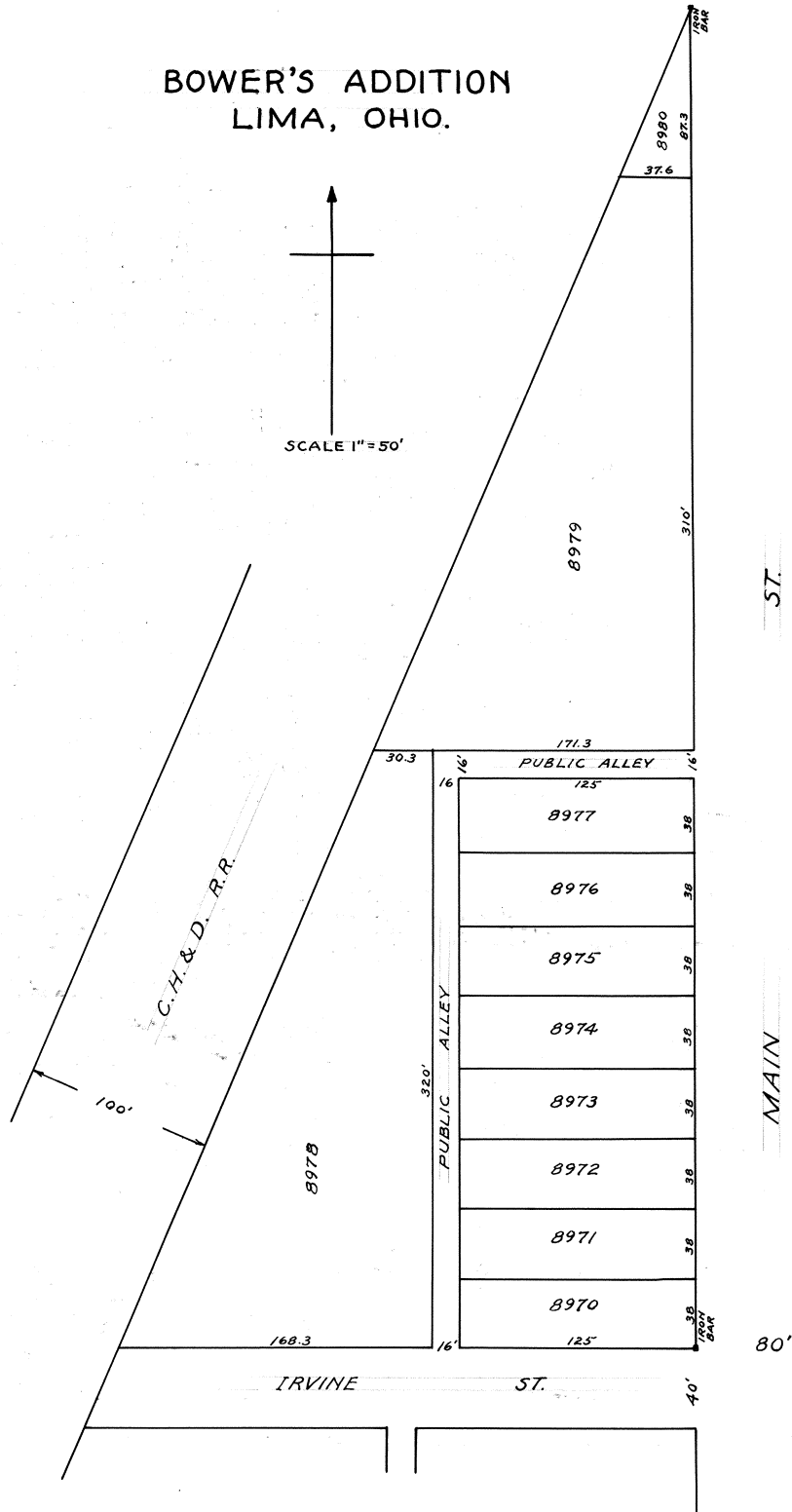
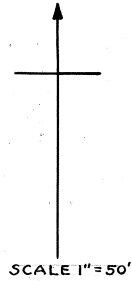
In Witness Whereof, we have hereunto set our hands at Lima, Ohio, this 31st day of August A. D. 1927. Signed in the presence of :- John W. Roby, Warren J. McLaughlin

The State of Ohio, Allen County, S. S. Before me, the undersigned authority within and for said County, personally appeared the within named Warren J. McLaughlin and John W. Roby, and acknowledged the signing and execution of the foregoing instrument to be their free act and deed for the uses and purposes therein expressed. In Testimony Whereof, I have hereunto set my hand and official seal this 31st day of August A. D. 1927. (Seal) Loren M. Atmur. Notary Public, Allen County, Ohio

#82493 Received for Record Aug. 31st, 1927 at 1-56 o'clock P. M. Recorded Sept. 1, 1927. Fee 75¢ Glen I. Wallace. Recorder. I hereby certify that the foregoing plat is correctly transcribed this 30th day of September, 1951.

Morgan N. Davis
Recorder.

BOWER'S ADDITION LIMA, OHIO.



DESCRIPTION: The Bowers Add. to Lima Ohio is laid out in the S. E. 1/4 of the S. W. 1/4 of Sec. 6, Twp. 4 South Range 7 East Allen Co. Ohio heretofore being Tax Lot No. 51, Sub. Div. Tp. 4 S. R. 7 E. Sec. 6. The dimensions of all Lots, location of Iron Bar Monuments, and the widths of all Streets and Alleys are all marked on the Plat.

Survey Mar. 1913. E. J. Versey Jr. Sur.

DEDICATION: Know all men by these Presents, that I, Elnora P. Bowers, owner of the above described tract, hereby dedicate to the public for public Highway purposes, all lands designated on the within map as streets and alleys, and declare the same to be my free act and deed. In Testimony whereof I hereunto set my hand this 13 day of March 1913.

Signed in presence of (Wm. Low. Rice Elnora P. Bowers
(F. M. Bowers

ACKNOWLEDGEMENT: Before me a notary public, in and for said County, personally appeared Elnora P. Bowers who acknowledged the signing of the foregoing instrument to be their free act and deed. In witness whereof I have hereunto set my hand and notarial seal this 13 day of March, 1913.

My commission expires Feb. 3, 1915. (Seal) Ruth E. Morris. Notary Public Marion County, Ind.

Certificate of Platting Commissioner: Having examined the foregoing plat I hereby approve the same under the provisions of Sec. 4346 of the General Code O. R. S. Lima, Ohio. March 15th 1913. Jas. R. Morris. Platting Com. Lima, O.

ACCEPTANCE: Accepted: 1913. Clk. Council, Lima, Ohio

I hereby recommend the acceptance of this Plat. G. A. Crayton. City Eng.

Entered for Transfer: March 15th 1913. J. W. Douglass. Auditor
H. B. Mowery, Deputy.

Filed Mar. 20, 1913 at 2 P. M.
Recorded Mar. 20th 1913. Plat Book 3 Page 277.
F. A. Stepleton. Recorder Allen County O.

I hereby certify that the foregoing plat is correctly transcribed this 30th day of September, 1951.

Margaret D. Davis
Recorder.

MACKENZIE'S 2ND SUB-DIV.
OF SEC. 6 T4S. R. 7 E.
LIMA, OHIO.
SCALE 60 FT. = 1 INCH
OCT. 1910

DESCRIPTION:
Mackenzie's second Sub. Div. of the S. W. 1/4 of Sec. 6 T. 4 S. R. 7 E. Described as follows. Beginning at a point in the west line of Section Six (in center of Hughes Ave.) 624.80 feet north of the southwest corner of said Sec. 6. Thence north on the same line 630 feet to south line of Jane W. Holmes' 4th Sub-Div. Thence east on the south line of said 4th Add. 600 feet to a point. Thence south parallel to the west line 630 feet to a point. Thence east 600 feet to the west line of section six at the place of beginning. Containing 8.65 acres of land.
From Records and Surveys. S. W. Funk
I hereby recommend the approval of this Plat.

G. A. Crayton
City Engineer

CERTIFICATE
Director of Public Service. Lima, Allen Co. Ohio. (Required under Sec. 4346 General Code of Ohio.) I hereby approve and accept the foregoing Plat.
Jas. R. Morris
Director of Public Service Lima, Ohio. May 6, 1913.

DEDICATION.
We, William L. Mackenzie and Florence H. Mackenzie (his wife) do assent to the above Subdivision and do hereby dedicate to the public for public highway purposes all streets or roads and alleys (which are marked Public) as shown on the above plat.
Witnesses: William L. Mackenzie
Ralph P. Mackenzie
Katherine Hoegner.
State of Ohio
Allen Co. S S
Before me a Notary Public in and for said County personally appeared William L. Mackenzie and Florence H. Mackenzie his wife, who acknowledged that they did sign the foregoing dedication and that the same is their free act and deed. In Testimony Whereof, I have hereunto set my hand and Notarial Seal this 16th day of April A. D. 1913.

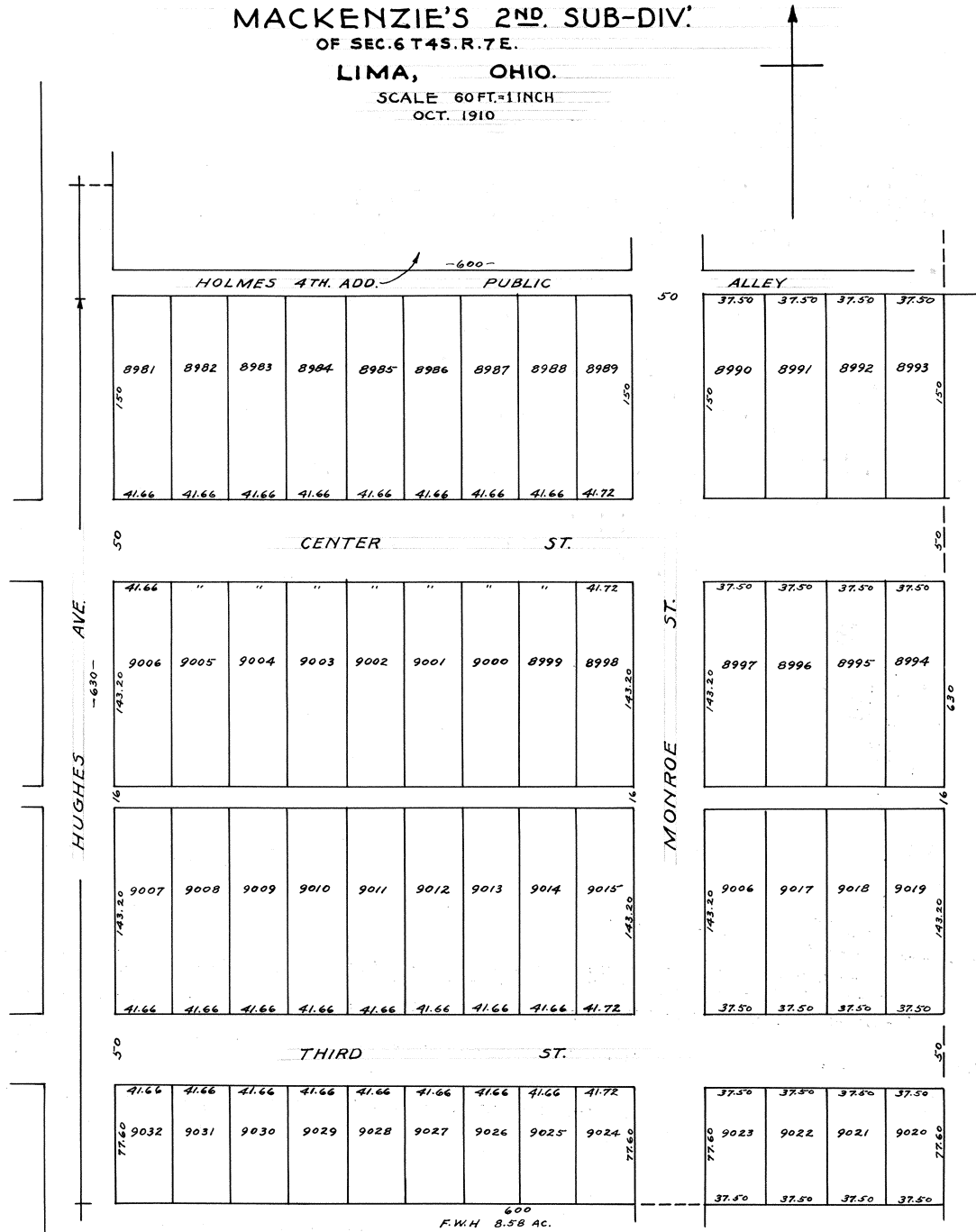
Ralph P. Mackenzie
(Seal) Notary Public Allen Co. Ohio.
Board of Commissioners, Allen County, Ohio- By resolution this 10th day of May, 1913 accept the above.

C. R. Phillips
Clerk of Said Board
County Auditor
Certificate of Transfer: Transferred May 10, 1913.

J. W. Douglass. Auditor
G. O. Shaffer. Dpty.
County Auditor Allen County, Ohio.

Certificate of County Recorder.
Received for Record this 14 day of May A. D. 1913 9 A. M. and Recorded in Plat Book # 3, page 279 this 14th day of May A. D. 1913.
F. A. Stepleton
Allen County Recorder.

For Vacation of that portion of Monroe Street in the City of Lima, Ohio. Lying South of 3rd street in said city, and more particularly described in Deed Vol. # 257-Page 507.



I hereby certify that the foregoing plat is correctly transcribed this 30th day of September, 1951.

Morgan N. Davis
Recorder.

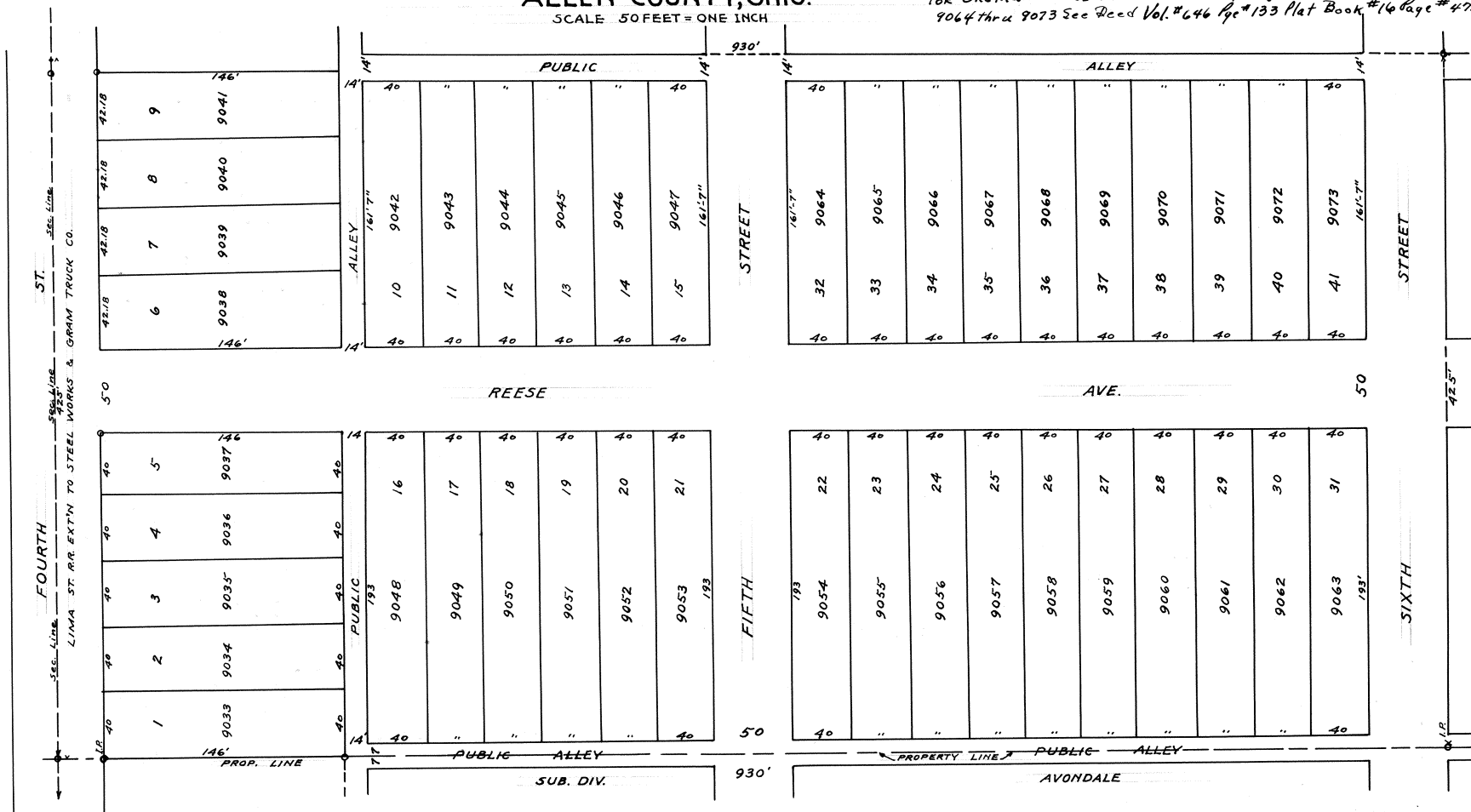
WHEELER PLACE
ALLOTMENT NO. 1
SUB-DIVISION OF SEC. 7
LIMA
ALLEN COUNTY, OHIO.

SCALE 50 FEET = ONE INCH

FOR ORDINANCE # 124-81 to Vacate Alley Adj. to Lots 9033 thru 9037 & 9048 thru 9063 See Deed Vol. # 640 Page # 489 Plat Book # 16 Page 21.

280

FOR ORDINANCE # 65-82 To Vacate Alley Adj. to Lots 9038 thru 9044 and 9064 thru 9073 See Deed Vol. # 646 Page # 133 Plat Book # 16 Page # 47.



DESCRIPTION: Wheeler Place is laid out on the N. Central Part of the N. W. 1/4 of Sec. 7. T. 4 S. R. 7 E. Allen County Ohio. Bounded as follows. Beginning at an I. P. on the North line of Sec. 7 on the East line of the Avondale Sub-Div. thence East on said north line 425' to a point; thence south 930 ft. to an I. P. thence West 425 feet to the East line of the Avondale Sub-Div. Thence north on Said East line of the Avondale Sub-Div. 930 feet to the place of beginning. S. W. Funk. Surveyor. April 1913.

DEDICATION: I, Chas. E. Wheeler of Lima, O. acknowledge the ownership of the land and the authorization of the Sub. Div. as shown by the above plat, and I herewith deed and bequeath all lands in Streets and Public Alleys as above shown to the Public for public use. Chas. E. Wheeler.

State of Ohio) S. Before me a notary for and in the County Allen, State of Ohio, personally appeared Chas. E. Wheeler of Lima, Ohio and acknowledged the signing of the above instrument to be his free act and deed. In testimony whereof I have hereunto set my hand and official Seal this 28 day of May, 1913. J. E. DeVoe

I hereby recommend the Approval of this plat. May 1, 1913. G. A. Crayton. City Engr.

Certificate of Platting Commissioner.

I hereby certify that the accompanying Plat is in conformity with the provisions of Municipal Code Section 4346 and same has my approval. Jas. R. Morris. Platting Commissioner. May 29, 1913.

Entered for Transfer. J. W. Douglass. Auditor.
By H. B. Mowery. Deputy.

Filed June 10, 1913 at 8 A. M.

Recorded June 10, 1913.

F. A. Stepleton. Recorder
Allen County Ohio.

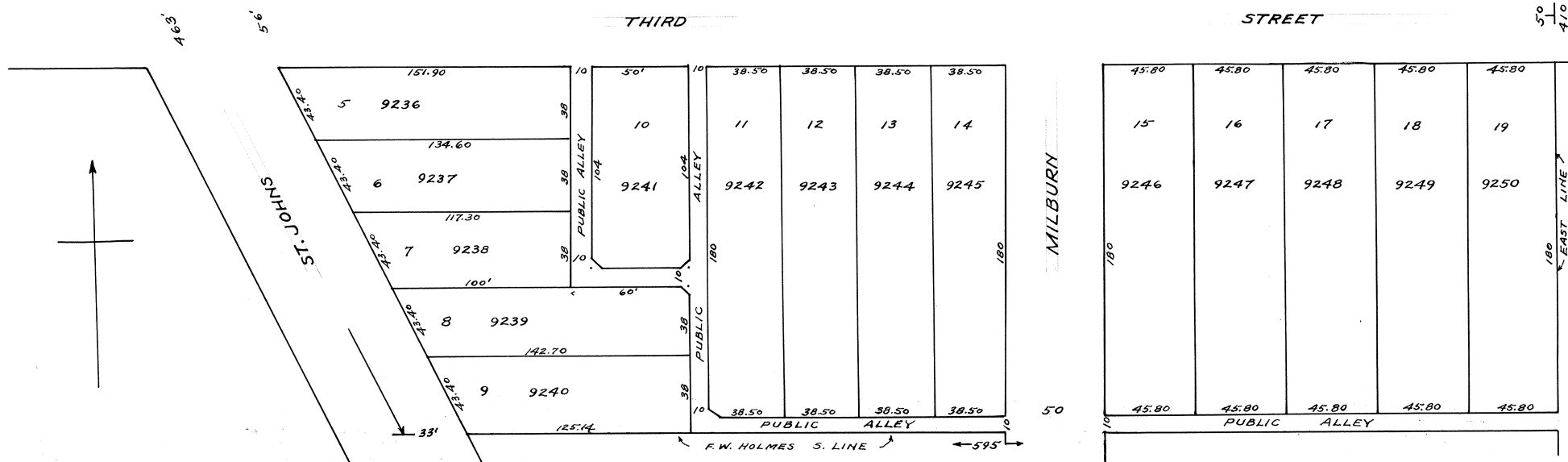
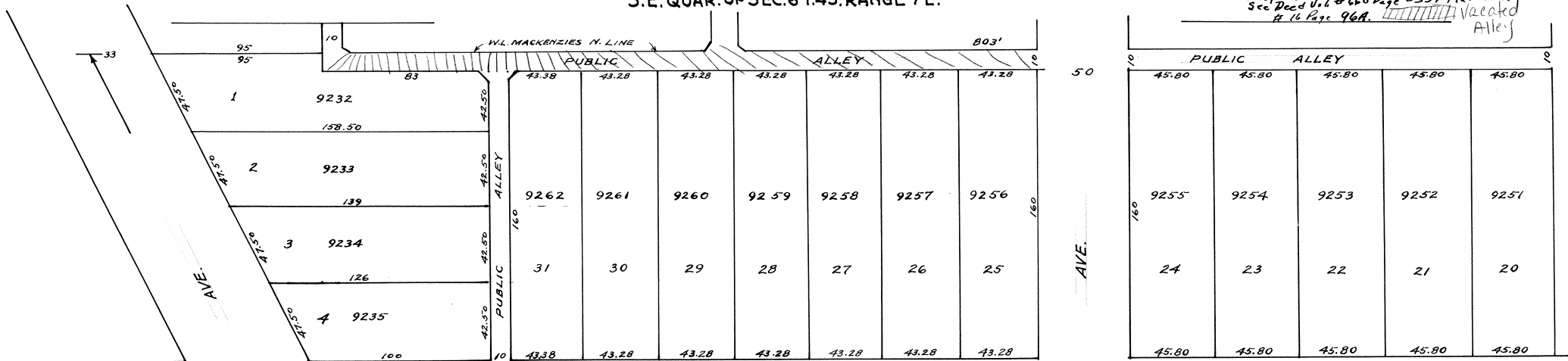
I hereby certify that the foregoing plat is correctly transcribed this 30th day of September, 1951

Morgan D. Davis
Recorder.

F.W. HOLMES
THIRD SUB-DIVISION
OF PART OF
S.E. QUAR. OF SEC. 6 T. 4S. RANGE 7 E.

For Ordinance # 44-76 to vacate Alley Between
Lots 9239-40-41-42. See Deed Vol. # 576 Page # 43
Plat Book # 13 Page # 208. Also Adj. to
Lots 9242 thru 9245.

For Ordinance # 2-2-33 to Vacate
Alley Adj. to Lots 9232-9256 thru 9262
See Deed Vol. # 660 Page # 557 Plat Book
16 Page 96A. *Vacated Alley* 281



DESCRIPTION: A part of the S. E. Quar' of Sec. 6, T. 4 S. R. 7 E. Allen Co. O. Bounded as follows. Beginning at a point 514 - ft. North of the South line and 412.34 ft. west of the east line of Sec. 6. Thence west parallel to South line of Sec. 6, 595 ft. to the center of St. Johns Ave. Thence Northwesterly on center line of St. Johns Ave. (or road) 463 ft. Thence east parallel with south line 803 ft. Thence South 410 ft. to the place of beginning. Containing 6.15 acres of land.-- Feb. 20-1913. S. W. Funk.

DEDICATION: I, F. W. Holmes, of Lima, O. acknowledge the ownership of the land and the authorization of the Sub-divisions thereof as shown by the above plat, and hereby deed and bequeath all land lying in streets and public alleys as above shown to the public for public use.

Witness: Branson H. Holmes. Frank W. Holmes.
Signed Van Cleve Holmes. May H. Holmes.

I hereby recommend the approval of this plat. G. A. Crayton, City Eng'r.
Certificate of Platting Commissioner. I hereby certify that the above Plat conforms to the provisions of the Municipal Code Sec. 4346 and same has my approval.
Lima, Ohio May 29th 1913. James R. Morris. Platting Commissioner and Director of Public Service for Lima, O.

Allen County, S S. Before me a notary, for and in the County of Allen, State of Ohio, personally appeared Frank W. Holmes of Lima, Ohio, and acknowledged the signing of the accompanying instrument to be his free act and deed. In testimony whereof I have hereunto set my hand and Official Seal this 30 day of May, 1913.

(Seal) Branson H. Holmes. Notary Public, Allen Co. Ohio.

Lima, Ohio June 3, 1913
Entered for Transfer. J. W. Douglass. Auditor. By H. B. Mowery, Dpty.
Filed. June 4- 1913 at 11 A. M. Recorded. June 4- 1913. F. A. Stepleton, Recorder, Allen County Ohio.
For Affidavit to correct description see Deed Vol. 134 Page 130.
Note. Lots 9246 to 9255 were replatted. See Plat Book 6 Page 61.

I hereby certify that the foregoing plat is correctly transcribed this 30th day of September, 1951.

Morgan D. Davis
Recorder.

FOR RESOLUTION TO VACATE PORTIONS OF
Lester Ave, Ash St, and alleys -
See DEED Vol. #475 Pg. 729
PLAT BOOK #11 Pg. #129

For Resolution changing name of Maple Ave to
Clover Avenue see deed Vol #4 Page 75
For Resolution #207-81 to vacate Pt Alley Between Lots
9520 + 9470-71-72 + Pt 73 See Deed Vol. #635 Page #442,
Plat Book #15 Page #223

For Ordinance to vacate Pt Clover Ave
Between lots 9593 + 9594 See Deed
Vol 868, Pg 553

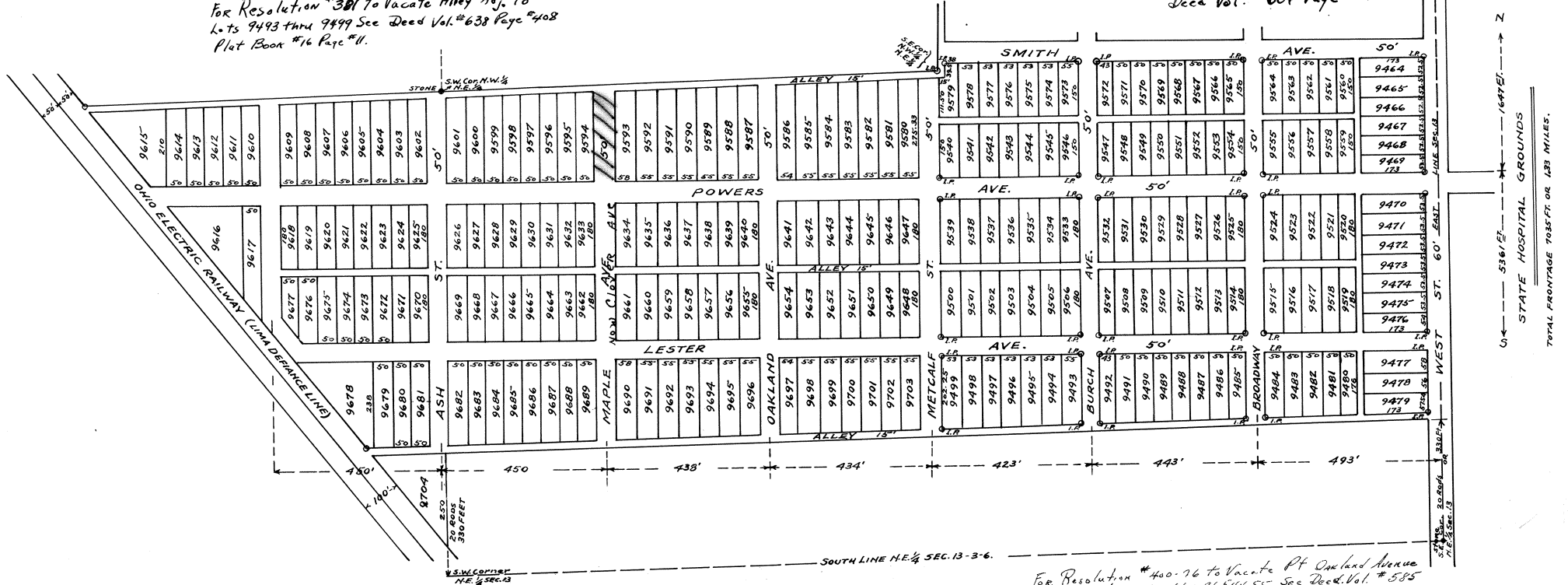
CLOVER LAWN
ALLOTMENT
LIMA, OHIO

R.H. GAMBLE, C.E. AUG. 30, 1913
SCALE 1" = 200'

FOR RESOLUTION TO VACATE ALLEY
BETWEEN SMITH ST. & POWERS AVE
SEE DEED Vol. 474 Pg. 688 PLAT BK. 11 Pg. 125

FOR Resolution #233-78 to vacate Oakland
Avenue Between 9654-9655-9640-9644 See
Deed Vol. #604 Page #244 Plat Book #4 Page #167.

For Resolution #381 to vacate Alley Adj. to
Lots 9493 thru 9499 See Deed Vol. #638 Page #408
Plat Book #16 Page #11.



For Resolution #400-76 to vacate Pt Oakland Avenue
Between Lots 9640-41 + 9654-55 See Deed Vol. #535
Page #376.

ENGINEER'S DESCRIPTION: Lima, Ohio August 30, 1913.

The Clover Lawn Allotment, Lima, O. is laid out on the south half (1/2) of the Northeast Quarter (1/4) of Section 13, Town. 3 South- Range 6 East (except 20 rods off the south side thereof) and all that part of the Southeast quarter (1/4) of the Northwest quarter of said section which lies east of the "Ohio Electric Railway" (The Lima-Defiance Line) right of way- all in German township, Allen County Ohio, and containing 75 acres more or less. The size of each lot, the width of each street, avenue, and alley, and the location of each Iron Pipe Monument are all shown on the map, and I hereby certify the foregoing map and description of said "Clover Lawn Allotment" to be correct as surveyed by me.

Lima, Ohio Aug. 30- 1913. R. H. Gamble. Civil Engineer.

DEDICATION: Know all men by these presents, that I- J. C. Smith, proprietor of the Clover-Lawn Allotment, Lima, O. do hereby dedicate to the public for public highway purposes, all lands designate on the foregoing map as streets, avenues, and alleys, and declare the same to be my free act and deed:--In testimony whereof I have hereunto set my hand this 2nd day of September 1913.

Signed in presence of

Claude B. Debbitt

F. P. Lester.

Jay C. Smith

ACKNOWLEDGEMENT:

State of Ohio Erie County S S. Before me a notary public in and for said County, personally appeared the above named J. C. Smith, who acknowledged the signing of the foregoing instrument to be his free act and deed: In testimony whereof I have hereunto set my hand and Notarial Seal this second day of September 1913.

(Seal)

Claude B. Debbitt. Notary Public, Erie County O.

CERTIFICATE OF PLATTING COMMISSIONER:

Having examined the foregoing map of Clover Lawn Allotment, I hereby approve the same under the provisions of Section 4346 of the General Code, O. R. S.

Lima, O. Sept. 3rd 1913.

Jas. R. Morris. Platting Commissioner City of Lima, O.

Entered for Transfer Sept. 3rd 1913.--J. W. Douglass. Auditor.

By H. B. Mowery. Dpty.

Filed Sept. 4- 1913 at 8 A. M.

Recorded Sept. 4- 1913.

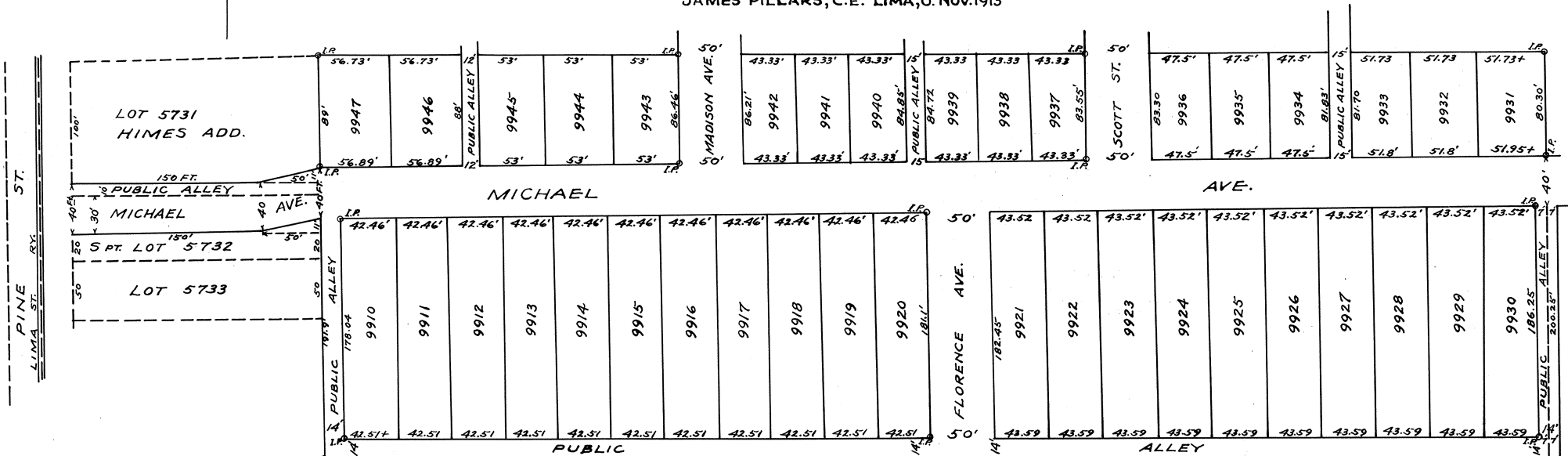
F. A. Stepleton. Recorder, Allen Co. Ohio

I hereby certify that the foregoing plat is correctly transcribed this 30th day of September, 1951.

Morgan D. Davis
Recorder.

COLONIAL HEIGHTS
ADDITION
TO
LIMA, OHIO.

BY - H.A. HOLDRIDGE
JAMES PILLARS, C.E. LIMA, O. NOV. 1913



FOR ORD #194-61 vacating alley abutting lots 9910-9920 inclusive See Deed Vol. 407 Pg. 698

FOR ORD #62-85 TO VACATE PUBLIC ALLEY BETWEEN LOTS 9939 AND 9940 SEE DEED VOL 674 Pg 254 - PLAT # 157

FOR ORD #78-14 to vacate alley abutting lots 9921-9930 inclusive See Deed Vol # 551 Pg # 46 and Plat Book # 13 Page # 55

FOR ORD # 9910 vacating alley see Deed Vol 309 Pg 74

Description- of lands platted in The Colonial Heights Add. to Lima Ohio by H. A. Holdridge is laid out on Tax Lot No. 34 A. D. 1890 City of Lima, Ohio (Md. pt. S. W. 1/4 N. E. 1/4 Sec. 6 T. 4 S. R. 7 E.) see Plat Book No. 3, Page 152 Allen Co. Recorders Office. Also a strip of land 30 ft. wide and 200 ft. long off of the North side of Lot No. 5732 Himes Add. to Lima, O. less a triangular piece of land in the S. E. Corner of Said strip.- Also a triangular piece of land in the S. E. corner of lot #5731 as shown on the map. Note. A 10 ft. public alley between lots No's 5731 and 5732 and said 30 ft. strip. Making a 40 ft. strip now dedicated in West end of Michael Ave. to Pine Street as shown on the above map. The size of each lot and width of each street & alley, location of each iron pipe monument are all marked on the Map. I hereby certify the foregoing map to be correct as surveyed by me November 1913.

James Pillars. Civil Engineer.
 Approved by City Council Jan. 5th 1914. W. E. McCrate. Clerk of Council.
 Dedication- Know all men by these presents that We H. A. Holdridge and Lenore R. Holdridge his wife do hereby assent to the Sub-Division of Tax Lot No. 34 and also dedicate to the public for public highway purposes all lands designated on the within map as streets and alleys and declare the same to be our free act and deed. In testimony whereof we have hereunto set our hands this --- day of November 1913.
 Signed in the presence of
 James Pillars
 Elmer D. Webb
 County Auditor Certificate. Transferred this 14th day of March 1914. J. W. Douglass. County Auditor Allen County Ohio
 By H. B. Mowery. Dpty.
 County Recorder Certificate. Filed Mar. 14, 1914 at 11 A. M. and Recorded Mar. 14, 1914 in Allen County Records of plats Vol. 3, Page 285.
 F. A. Stepleton. County Recorder Allen Co. Ohio.

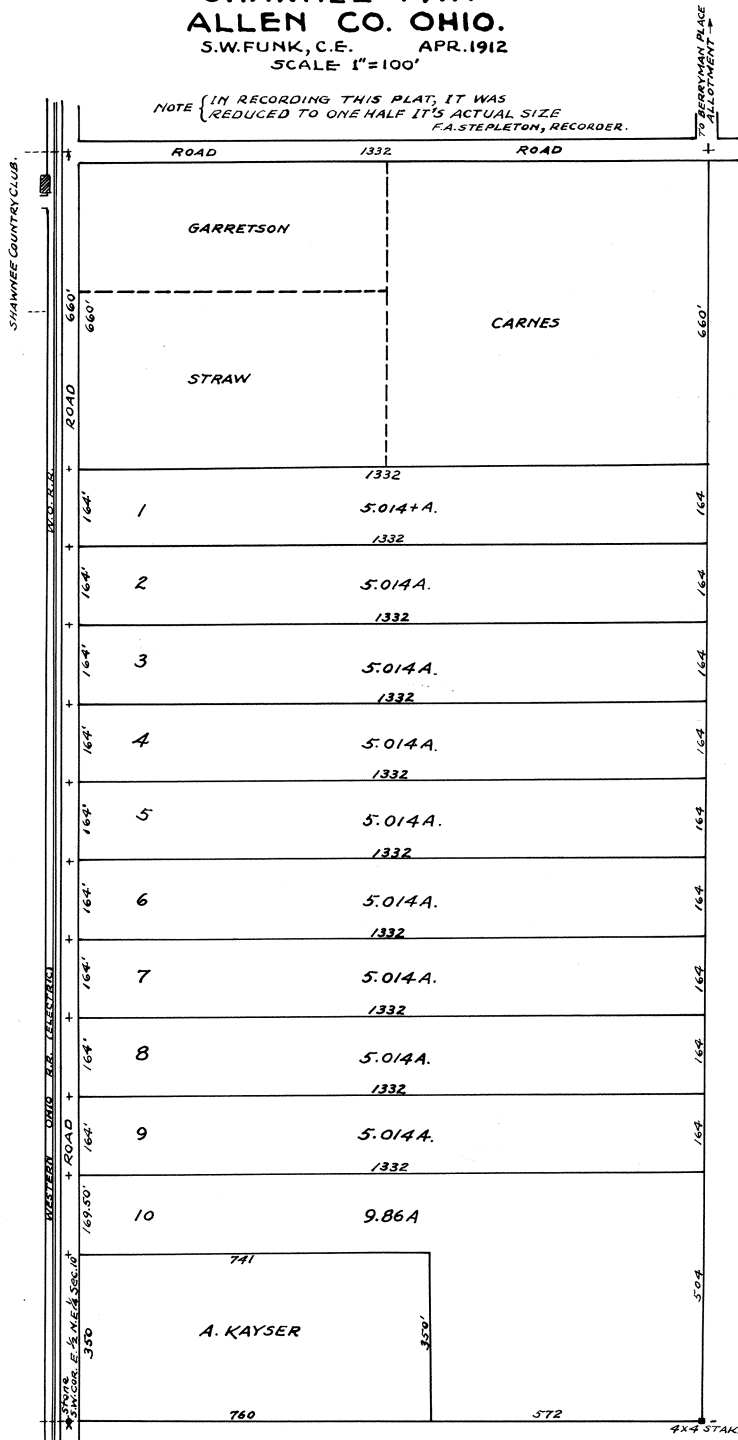
Acknowledgement.
 State of Ohio) S S Before me a notary public in and for said County of Allen, State of Ohio, personally appeared before me H. A. Holdridge and Lenore R. Holdridge his wife who acknowledged the signing of the foregoing
 Allen Co.) Instrument to be their free act and deed. In Witness whereof I have hereunto set my hand and notarial seal this 10th day of November 1913.
 (Seal) Elmer D. Webb. Notary Public Allen County Ohio.
 Certificate of Platting Commissioner. Having examined the foregoing map of H. A. Holdridges Colonial Heights Addition to Lima, Ohio, I hereby approve the same under the provision of Section 4346 of the General Code
 O. R. S. Lima, Ohio. November 13th 1913. Jas. R. Morris. Platting Commissioner of the City of Lima, Ohio.
 I hereby recommend the acceptance of this plat. G. A. Crayton. City Engineer.

I hereby certify that the foregoing plat is correctly transcribed this 30th day of September, 1951.

Morgan N. Davis
Recorder.

HOVERS
SHAWNEE
ALLOTMENT
SHAWNEE TWP.
ALLEN CO. OHIO.
S.W.FUNK, C.E. APR. 1912
SCALE 1"=100'

NOTE (IN RECORDING THIS PLAT, IT WAS
REDUCED TO ONE HALF ITS ACTUAL SIZE
F.A. STEPLETON, RECORDER.



Description: Hovers Shawnee Allotment is laid out on part of the East Half of the N. E. 1/4 of Section 10 T. 4 S. R. 6 E. Bounded and described as follows. Beginning on the west line of the East half of the N. E. 1/4 of Sec. 10, 660 ft. south of the Northwest corner thereof. Thence South on said west line of east half of N. E. 1/4 of Sec. 10, 1,645.5' to a stake on "Kaysers" north line. Thence east on said north line 741 feet to a stake. Thence south 350 feet to a stake on 1/2 Sec. line (of sec. 10) Thence East on said 1/2 sec. line 572 feet to the east line of sec. 10. Thence north on said East line 1,980 ft. to a stake. Thence West on Chas. Carnes south line 1332 feet to the place of beginning containing 54.987 acres of land.

S. W. Funk C. E. April 12- 1912.

Lima, Ohio. May 15- 1914.
I hereby certify that this plat is on the Auditors Duplicate Number Two (2) page three hundred twenty nine (329)
J. W. Douglass Auditor.
By E. C. Akerman Deputy.

Filed at 11.55 A. M. May 15- 1914
Recorded May 15- 1914.
F. A. Stepleton. Recorder.
Allen County Ohio

I hereby certify that the foregoing plat is correctly transcribed this 30th day of September, 1951.

Morgan D. Davis
Recorder.

For Resolution changing name of B Street to Pangle Street see Min Vol #4 Page 25



CITY-VIEW FARMS
ADDITION
LIMA, OHIO.

For replat of lots 10001-02 and the west half of lots 10003-04-05-06 see plat book 3 page 345

I hereby certify that the foregoing plat is correctly transcribed this 30th day of September, 1981.

Margaret D. Swartz
Recorder

Description: "City View Farms" Addition to Lima, O. is laid out on all that part of the W. 1/2 of the N. W. 1/4 of Sec. 29 T. 3 S. R. 7 E. Bath Twp. Allen Co. O. which lies North of the Findlay Road except 15 acres off the North end thereof owned by Henry Fruch and the D. T. & I. R. R. Right of way off the west side thereof and containing 45 acres more or less. The size of all lots, width of streets, and location of iron pipe monuments are all shown on the map, and I hereby certify the foregoing map & description of "City View Farms" Addition to Lima, Ohio to be correct as surveyed by me this 27th day of May 1914.
R. H. Gamble, Civil Engineer.

Know all men by these presents that we The Home Builders Realty Company of Lima, O. by John F. Cover its President, and A. J. Dunn its secretary proprietors of the City View Farms" Addition to Lima, O. do hereby dedicate to the public for public highway purposes all lands designated on the within map as streets or roads, and declare the same to be our free act and deed. In testimony whereof we have hereunto set our hands this 28th day of May 1914,
Signed in presence of (Seal) By John F. Cover, President.
The Home Builders Realty Co.
F. O'Connell Witnesses. A. J. Dunn, Secretary.
D. C. Dunn)

State of Ohio, Allen County S S.

Before me a notary public in and for said County personally appeared the above named John F. Cover and A. J. Dunn who acknowledged the signing of the foregoing instrument to be their free act and deed. In witness whereof, I have hereunto set my hand and Notarial Seal this 28th day of May 1914.
(Seal) D. C. Dunn, Notary Public Allen Co. O.

I hereby recommend the acceptance of the foregoing map of City View Farms" Addition to Lima, O. Carl Bryson.- City Eng'r. Lima, Ohio May 28- 1914.

Having examined the foregoing map of "City View Farms" Addition to Lima, Ohio, I hereby approve the same. Joe Askins. Platting Commissioner City of Lima, O.
Lima Ohio. May 28-1914.

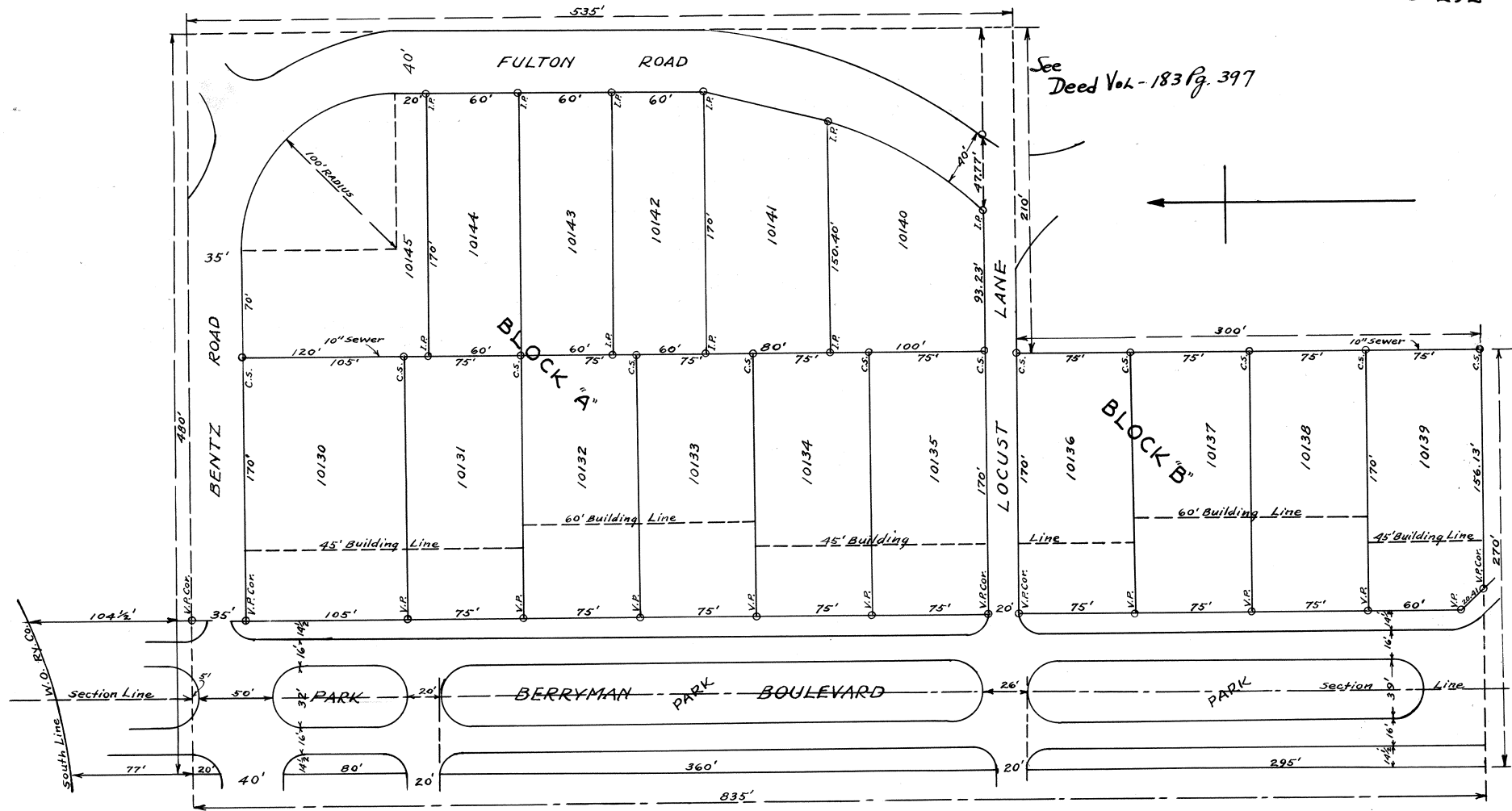
Transferred May 28- 1914; J. W. Dougless Auditor. By G. O. Shaffer. Deputy
Filed June 2, 1914 at 3.30 P. M. Recorded June 2, 1914. F. A. Stepleton, Recorder. Allen Co. Ohio.

I hereby certify that the foregoing plat is correctly transcribed this 30th day of September, 1951.

Morgan D. Davis
Recorder.

SHAWNEE GARDEN
CITY NO. 5., BLOCKS A & B

3 292



Descriptions: Shawnee Garden City Plat No. 5: Blocks A. and B. are laid out in sections two (2) and three (3) Town. 4 South: Range 6 East: in Allen Co., Ohio, More particularly described as follows: Beginning at a point fifty (50) feet West of the East Line of said section No. (3) three, and seventy seven (77) feet South of the South Line of the Western Ohio Railroad Right-of-Way, thence South parallel with said section Line Eight hundred and thirty five (835) feet to a point; thence East at right angles with said Section Line two hundred and Seventy (270) feet to a cement stake; thence North parallel with said Section Line, three hundred (300) feet to a Cement Stake; thence East at right angles two hundred and ten (210) feet to a point; thence North parallel with said section Line five hundred and thirty five (535) feet to a point; thence West at right angles four hundred and Eighty (480) feet, to the place of beginning; Being Parts of inlots 8383 and 8389 inclusive also parts of inlots 8412 and 8420 inclusive of Berryman Place Allotment No. 2; Containing 7 72/100 Acres of Land. Size of all Lots, Streets and Drives are, as shown on the accompanying Plat, Monuments will have been located as shown: V. P. Cor. indicates vitrified pipe filled with concrete; C. S. indicates concrete stakes; I. P. indicates iron pipe corners. I hereby certify this plat to be a true copy of my Field notes and survey of the above described Land.

Lima, Ohio May 10th 1915. W. R. Toy. Civil Eng'r.

Dedication. We the Garden City Builders Company, A Corporation; being the Owners of the Lands shown on the accompanying Plat, hereby approve and accept the Sub-Division thereon; and herewith deed and bequeath to Allen County, Ohio, for Public use, All roads and streets as shown thereon.

(Cor. Seal)

The Garden City Builders Company.
Waldo B. Berryman. Pres.
William E. Bayly. Sec'y.

State of Ohio) S. S.
Allen Co.) Before me A Notary Public for and in the County Allen, State of Ohio, Personally appeared Waldo B. Berryman Pres. and William E. Bailey, Sec'y, and acknowledged the signing of the foregoing Plat and Dedication.
May 11th 1915. (Seal) Melvin C. Light. Notary Public Allen County, Ohio

Certificate: I find this Plat conforms to the Provisions of Sec. 4346 Gen'l. Code O. R. S. and herewith Approve same.

R. A. Shappell. Platting Commissioner, City of Lima, O.

Entered for Transfer. May 11th, 1915. H. J. Lawlor, County Auditor.
By H. B. Mowery, Deputy.

Filed May 11th @ 1 P. M. 1915.
Recorded May 11th 1915.

F. A. Stepleton. Recorder
By Rosa B. Stepleton. Deputy

I hereby certify that the foregoing plat is correctly transcribed this 30th day of September, 1951.

Morgan N. Davis
Recorder.

GARDENDALE

Description.

"May-Field" A sub-division in the S. E. P. T. N. 1/2 N. W. 1/4 of section 35- T. 3 S. R. 6 E. German Tp. Allen County. Commencing at the S. E. Corner of said tract. Thence west 453 ft. on south line of said tract to a point on the center line of Pears Ave. or Highway thence north 1312.34 ft. on the center line of said Pears Ave. being parallel to east line of said tract. To a point thence east 453 ft. to the east line of said tract, being the center line of Glenwood Ave. Thence south 1312.34 ft. on said east line and the center of Glenwood Ave. to the place of beginning and containing 15 acres the size of all lot- streets and alleys and location of monuments are shown on Plat. I hereby certify that the above Plat and Survey is correct.

"Dedication"

I Howard W. Pears being the owner of lands shown on above Plat and Survey (being a tract of land on the S. E. Pt. of the N. 1/2 N. W. 1/4 of section 35- T. 3 S. R. 6 E. Allen Co. Ohio) do hereby assent to and accept this subdivision of the same and that the same was made at my request. The public Highways (streets and alleys shown on this Plat are hereby dedicated to the public for Highways purposes. I also dedicate to the use of the public for Park purposes a strip of land 50 ft. wide North and south and running east and west 403 ft. long from the west line of Glenwood Ave. to the east line of Pears Ave. and separating the two 30 ft. drive ways. known as West High St; also a strip of land 50 ft. wide north and south and running east and west 403 ft. long from the west line of Glenwood Ave. to the east line of Pears Ave. separating the two 30 ft. drives known as W. North St.

Signed Howard W. Pears.

State of Ohio.

Allen County S S.

Before me a Notary Public in and for said County of Allen State of Ohio. Personally appeared Howard W. Pears and acknowledged that he did sign and seal the foregoing instrument and the same is his free act and deed. In testimony whereof I have hereunto subscribed this 22nd day of May 1915.

(Seal) W. L. Rogers. Notary Public
Allen Co. Ohio.

Approved by Public Service.

I hereby approve and accept the foregoing Plat of May-Field- First- Sub-Division this 22nd day of May 1915.

Board of County Commissioners. R. A. Shappell
Public Service Director. Platting Commis.

Allen County- Auditors Certificate of Transfer.

Entered for Transfer May 22, 1915.
H. J. Lawlor, County Auditor.
By H. B. Mowery. Deputy.

Allen County Recorder.

Received for Record this 24 day of May 1915 @ 4 P. M. and recorded in Vol. 3 Page 294 Allen County Records of Plats this 24th day of May 1915.
Fee \$16.00. F. A. Stepleton. Recorder of Allen County Ohio.

For Ratification and Amendment of this Plat see Deed Vol. 206 Page 488.

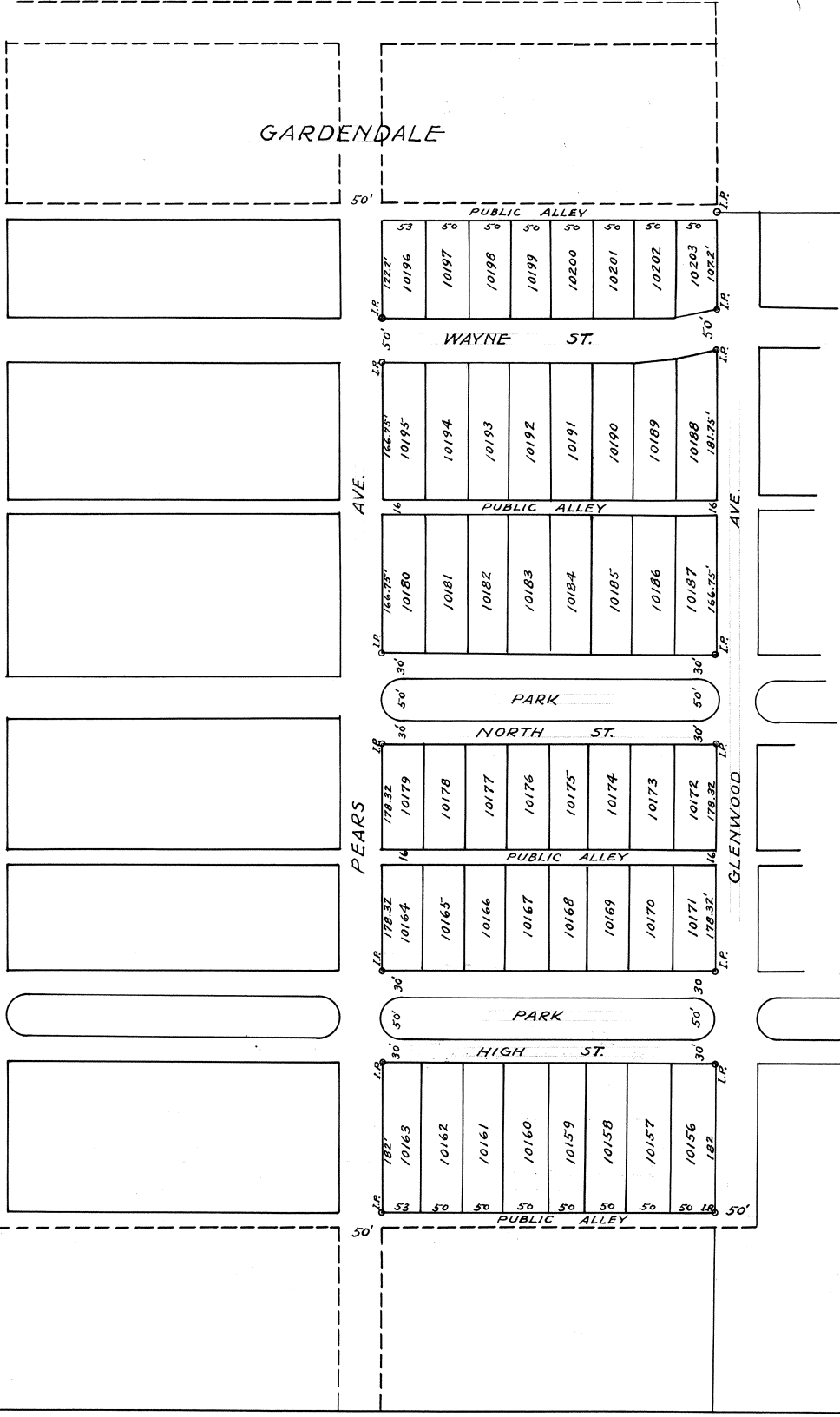
PLAT OF
MAY-FIELD
SUBDIVISION.
BY H.W. PEARS

FOR RE-SUBDIVISION OF LOTS #10188 to #10203 INCL.

SEE PLAT BOOK #3 Pg # 380 1/2

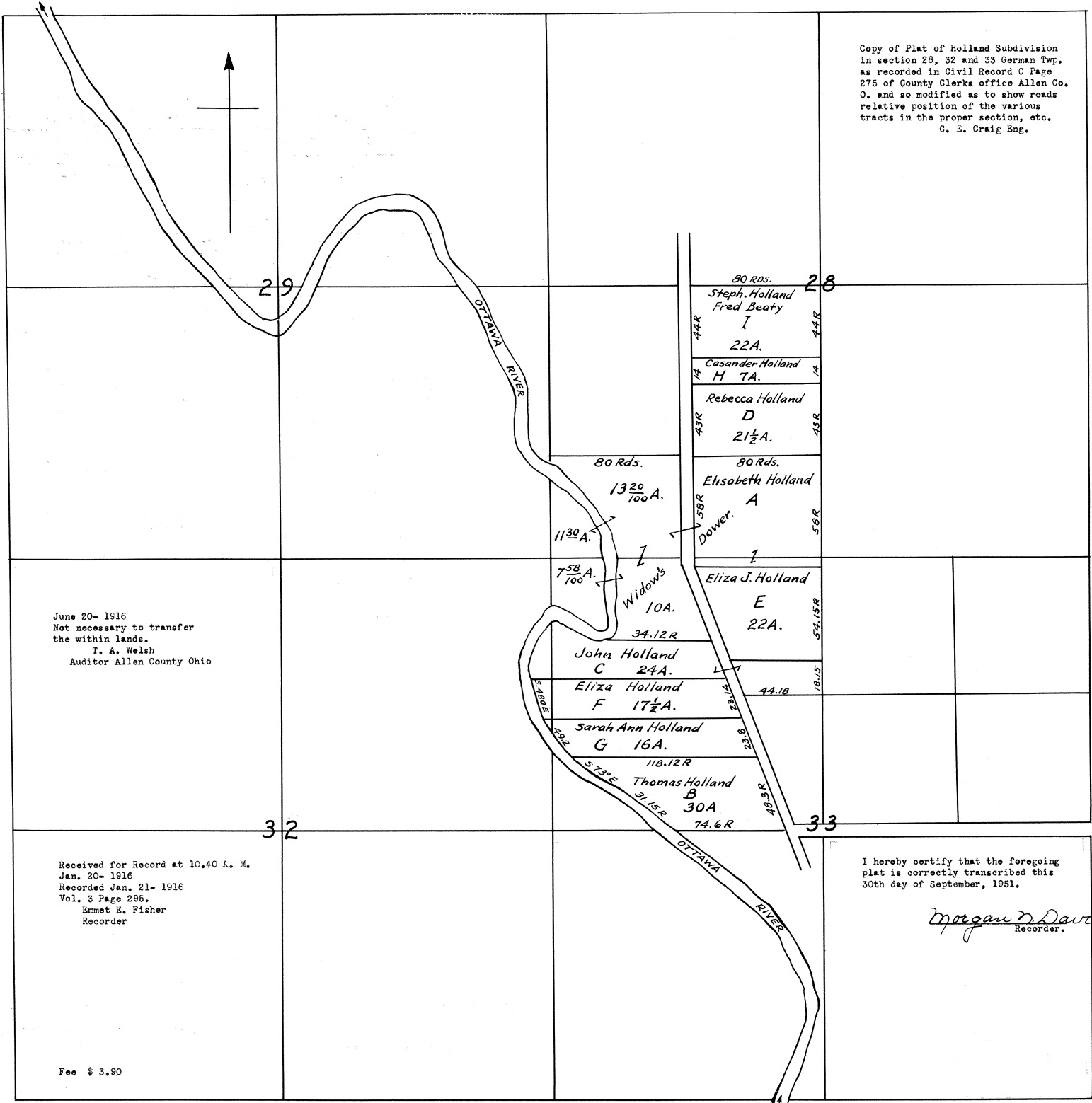
I hereby certify that the foregoing plat is correctly transcribed this 30th day of September, 1951.

Morgan D. Davis
Recorder.



OAKLAND - PARK PLACE

MARKET ST. BOULEVARD



Copy of Plat of Holland Subdivision
 in section 28, 32 and 33 German Twp.
 as recorded in Civil Record C Page
 275 of County Clerks office Allen Co.
 O. and so modified as to show roads
 relative position of the various
 tracts in the proper section, etc.
 C. E. Craig Eng.

June 20- 1916
 Not necessary to transfer
 the within lands.
 T. A. Welsh
 Auditor Allen County Ohio

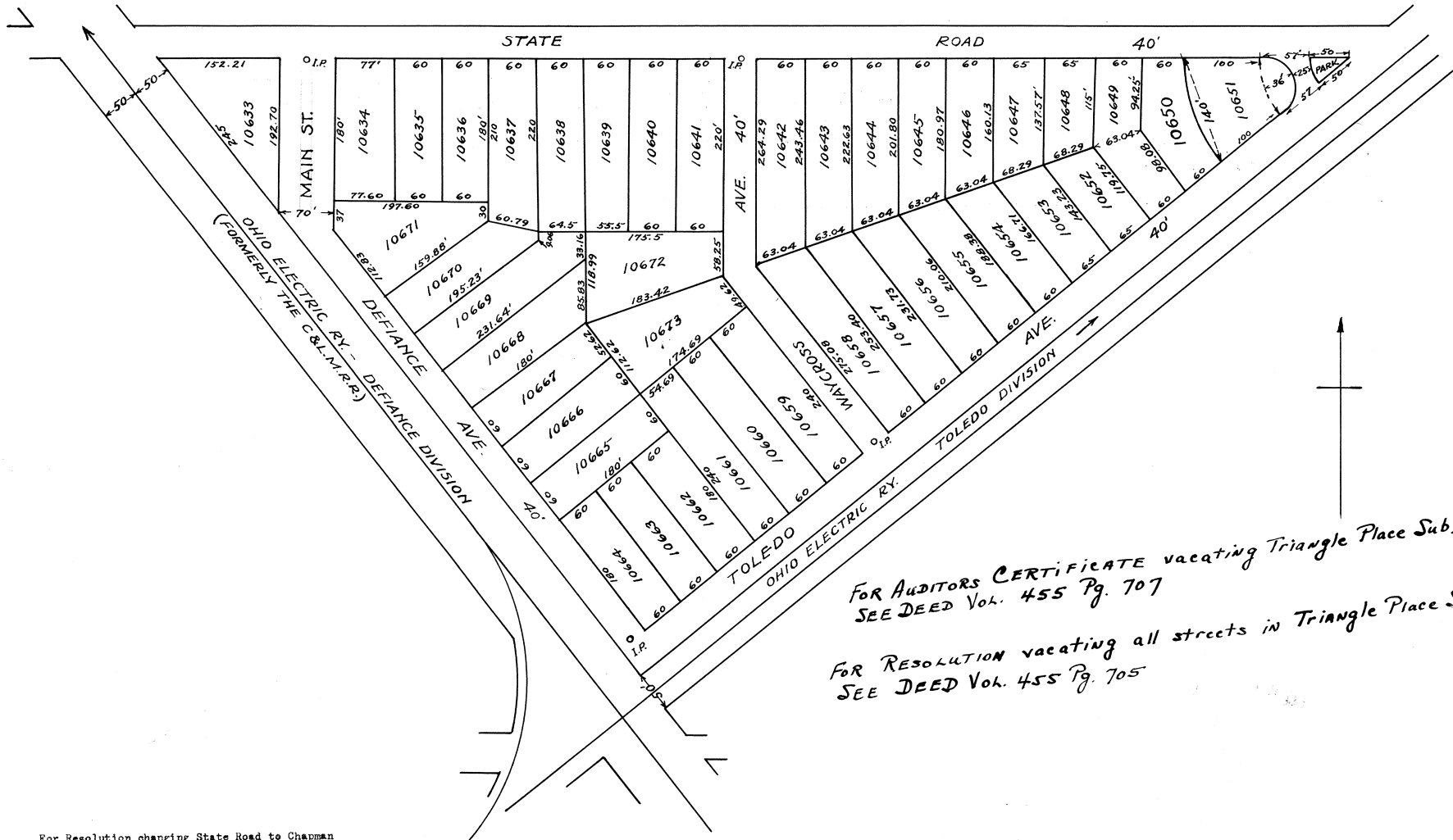
Received for Record at 10.40 A. M.
 Jan. 20- 1916
 Recorded Jan. 21- 1916
 Vol. 3 Page 295.
 Emmet E. Fisher
 Recorder

Fee \$ 3.90

I hereby certify that the foregoing
 plat is correctly transcribed this
 30th day of September, 1951.

Morgan D. Davis
 Recorder.

THE TRIANGLE PLACE
LIMA, OHIO.
R.H. GAMBLE, C.E. JULY 1, 1916



FOR AUDITORS CERTIFICATE vacating Triangle Place Sub.
SEE DEED Vol. 455 Pg. 707

FOR RESOLUTION vacating all streets in Triangle Place Sub.
SEE DEED Vol. 455 Pg. 705

For Resolution changing State Road to Chapman Road see Misc. Vol. # 2- page 441.

I hereby certify that the foregoing plat is correctly transcribed this 30th day of September, 1951.

Morgan N. Davis
Recorder.

Description

The Triangle Place Addition Lima, Ohio, is laid out on a part of the N. W. 1/4 of Section 19- T. 3 S. R. 7 E.-Bath Township Allen County Ohio and outside of the corporation limits of Lima O. bounded and described as follows: Beginning at a point on the south line of the Ohio State Hospital grounds- 796.21 feet east of the west line of said Section 19 said point being at the intersection of the Northeast line of the Ohio Electric Ry. right of way (Defiance division formerly the C. & L. M. R. R.) with the South line of State Road. Thence East, per the South line of said Ohio Hospital Grounds 1580 feet to the Northwest line of the Ohio Electric Ry. Toledo division right of way. Thence southwest along the Northwest line of said Ohio Electric Ry. Toledo division 1250 feet to the Northeast line of the Ohio Electric Ry. Defiance Division. Thence Northwest along the Northeast line of said Ohio Electric Ry. Defiance Division (formerly the C. & L. M. R. R.) 1003 L feet to the place of beginning, containing 14.40 acres more or less:

The size of each lot width of streets and location of Iron pipe monuments are all shown on the map, and I hereby certify the foregoing map and description of the Triangle Place Lima Ohio to be correct as surveyed by me this 5th day of July 1916.

R. H. Gamble. Civil Engineer.

Know all men by these presents that we P. A. Burkhardt, H. F. Dicke and C. W. Burkhardt proprietors of The Triangle Place Lima O- do hereby dedicate to the public for public highway purposes all lands designated on the within map as avenues and declare the same to be our free act and deed. In testimony whereof we have hereunto set our hands this day of 191

Signed in presence of
Elmer D. Webb
H. M. McComb
State of Ohio
Allen County S S.

F. A. Burkhardt
H. F. Dicke
C. W. Burkhardt.

Before me a Notary Public in and for said County personally appeared the above named P. A. Burkhardt, H. F. Dicke, C. W. Burkhardt proprietors of the Triangle Place Lima O. who acknowledged the signing of the foregoing instrument to be their free act and deed. in witness whereof I have hereunto set my hand and Notarial seal this 5 day of July 1916.

(Seal)

Elmer D. Webb
Notary Public Allen County Ohio

Having examined the foregoing map of the Triangle Place Lima O. I hereby approve the Same.
Lima Ohio July 7th- 1916
Filed for transfer in the office of the Auditor of Allen County Ohio this 7th day of July 1916.

A. L. Metheny
Platting commissioner City of Lima Ohio
T. A. Welsh Auditor of Allen Co. Ohio
By H. B. Mowery Deputy Auditor.

#6850

Filed for Record in the Office of the Recorder of Allen County Ohio on the 15th day of July 1916 at 10.15 O'clock A. M. and recorded on the 26 day of July 1916 in Plat Book 3- Page 296.

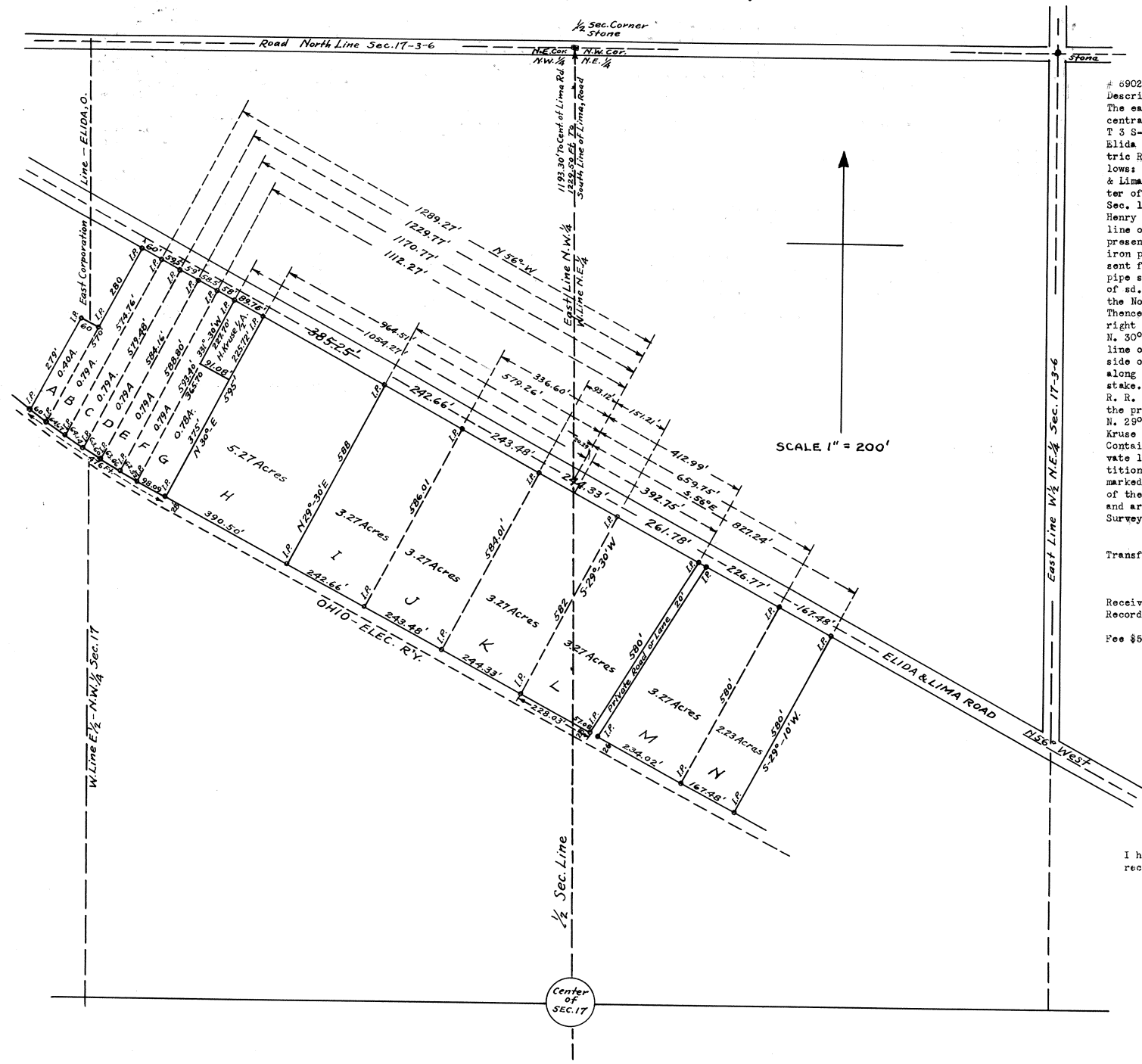
Emmet E. Fisher
Recorder of Allen County Ohio

Fee \$7.75

I hereby certify that the foregoing plat is correctly transcribed this 30th day of September, 1951.

Morgan D. Davis
Recorder.

PARTITION OF
HENRY KRUSE ESTATE
 SEC. 17 - T3S - R6E
ELIDA, OHIO.
 SURVEYED NOV. 10, 1915 by R.H. GAMBLE, C.E.



8902
 Description.
 The east central pt. of the N. W. 1/4 and the west central pt. of the W. 1/2 of the N. E. 1/4 of Sec. 17 T 3 S-R 6 E German Tp. Allen Co. O. lying between the Elida & Lima road and the North line of the Ohio Electric R. R. right of way bounded and described as follows: Beginning at a point in the center of the Elida & Lima road 827.24 ft. south eastwardly along the center of said road from the N. & S. 1/2 Sec. line of sd. Sec. 17 and at the present east fence line of sd. Henry Kruse estate. Thence N. 56° W. along the center line of said road 2176.51 ft. Thence S. W. along the present fence line of sd. Kruse Estate 280 ft. to an iron pipe monument. Thence N. 56° W. along the present fence line of said Kruse Estate 60 ft. to an iron pipe stake. Thence S. W. along the present fence line of sd. Kruse Estate 279 ft. to an iron pipe stake on the North line of the Ohio Electric R. R. right of way Thence Southeast along the north line of sd. rail road right of way 476 ft. to an iron pipe stake. Thence N. 30° East 6 ft. Thence southeast along the north line of sd. Railroad right of way. 1369 ft. to the east side of a private lane 20 ft. wide. Thence southwest along the east line of said lane 2 ft. to an iron pipe stake. Thence southeast along the north line of sd. R. R. right of way 431.50 ft. to an iron pipe stake at the present east fence line of said Kruse Estate Thence N. 29° 10' east along sd. present east fence line of sd. Kruse Estate 580 ft. to the place of beginning. Containing 31.25 acres more or less including said private lane. The corners of all the tracts in this partition Lettered from "A" to "U" consecutively are marked with iron pipe stakes set along the south fence of the road- and along the north fence of the railroad- and are marked I. P. on map.
 Surveyed Nov. 10-1915. R. H. Gamble
 Civil Eng'r. Lima O.

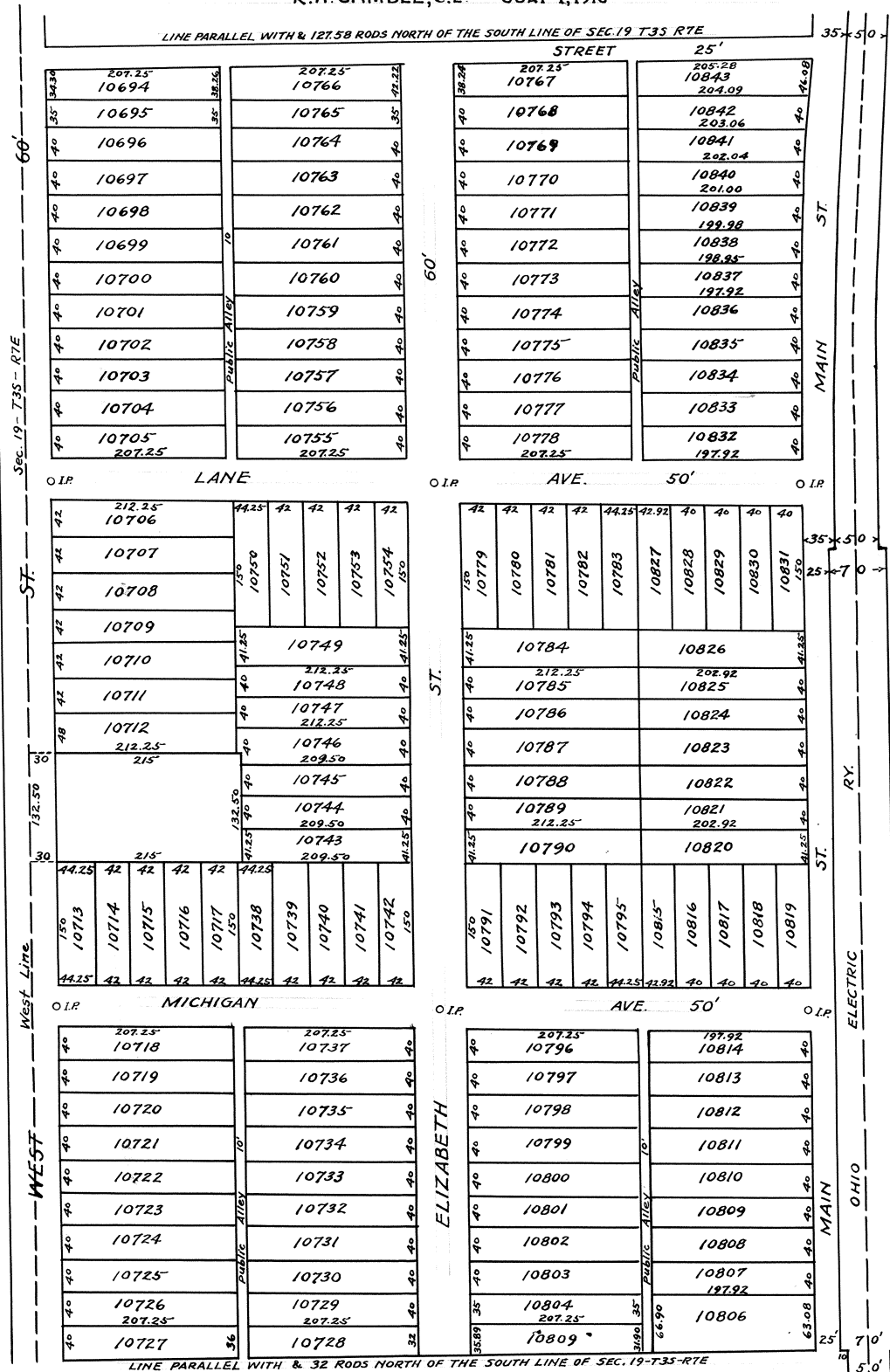
Transfer not necessary July 19-1916
 T. A. Welsh. Auditor
 By C. A. Rusler.
 Received for Record July 18-1916 at 3 O'Clock P. M.
 Recorded July 28-1916.
 Emmet E. Fisher. Recorder
 Fee \$5.*5

I hereby certify that the foregoing plat is correctly transcribed this 30th day of September, 1951.

Morgan D. Davis
 Recorder.

NORTHERN HEIGHTS ADDITION LIMA, OHIO.

R.H. GAMBLE, C.E. JULY 1, 1916



FOR DEDICATION OF N. MAIN ST.
See Plat Book 9 Pg. 224

FOR VACATION OF certain public alley
abutting lots 10767-10778 inclusive
and 10832-10843 inclusive
SEE DEED Vol. 404 Pg. 580

For Ord. #126-74 to vacate
alley See Deed Book # 552
Page #512 and Plat Book
#13 Page #61.

For Ordinance # 8-87 to vacate Public
alley Between lots 10718 thru 10727 and
10796 thru 10814 See Deed Vol. 696 Page
254 Plat Book 17 Page 27

For ordinance 140-92 to vacate a
portion of Street Michigan Avenue between
Elizabeth Street and main street
See Deed vol. 772 page 105
Plat Book 19 page 41

I hereby certify that the foregoing plat is
correctly transcribed this 30th day of Sept-
ember, 1951.

Morgan D. Davis
Recorder

Description

The Northern Heights Addition to Lima O. is laid out on the central western part of the S. W. Quarter 1/4 of Section 19 T 3 S R 7 E Bath Township Allen County Ohio bounded and described as follows to-wit: Beginning at a point on the west line of said Section 19 Thirty two (32) rods north of the S. W. corner thereof said point being in the center line of West street. Thence North on the west line of said Section and along the center line of West street 800 feet. Thence east at right angles with West street 245 feet. Thence north parallel with the west line of said section 132.50 feet. Thence west 245 feet to a point on the west line of said Section and center line of West street 1260.50 feet north of the S. W. corner of said Section. Thence north on the west line of said Section and center line of West street 844.57 feet to a point 127.58 rods north of the S. W. corner of said Section 19. Thence east parallel with the south line of said Section and 127.58 rods north thereof 972.67 feet to the West line of Ohio Electric Ry. right of way. Thence Southward following the curvature of said railway and 25 feet west from the center line thereof 610 feet. Thence west 10 feet. Thence south following the west line of said railroad right of way and 35 feet west of the center line thereof 967.07 feet to a point and line 32 rods north of the south line of said Section 19. Thence west parallel with and 32 rods north of the south line of said Section 954.67 feet to the place of beginning, containing 34 acres. The size of all lots, widths of streets and the location of all iron pipe monuments are shown on the map and I hereby certify the foregoing map and description of Northern Heights Addition to Lima O. to be correct as surveyed by me this 1st day of July 1916.

R. H. Gamble Civil Engineer.

Dedication

Know all men by these presents that we The Amalgamated Realty Company by Harry S. Altschul its president and Simon S. Fishel its secretary proprietors of the Northern Heights Addition to Lima O do hereby dedicate to the public for public highway purposes all lands designated on the within map as streets and avenues and declare the same to be our free act and deed. In testimony whereof we have hereunto set our hands this 19th day of July 1916.

Signed in presence of
Miner A. Atmur
Sol Wiesenthal

The Amalgamated Realty Company
Harry S. Altschul President.
Simon S. Fishel Secretary.

(Seal)

Acknowledgement
State of Ohio
Allen County S S.

Before me a Notary Public in and for said County personally appeared the within named Harry S. Altschul Pres. and Simon S. Fishel Secy of the Amalgamated Realty Company of Lima O who acknowledged the signing of the foregoing instrument to be their free act and deed. In witness whereof I have hereunto set my hand and Notarial Seal this 19th day of July 1916

(Seal)

Miner A. Atmur
Notary Public Allen County Ohio

Having examined the foregoing map of the Northern Heights Addition to Lima Ohio- I hereby approve the Same
Lima O July 20- 1916.

A. L. Metheny
Platting Commissioner City of Lima O.

Filed for transfer in the Office of the Auditor of Allen County Ohio this 20th day of July 1916

T. A. Welsh. Auditor of Allen County Ohio
By H. B. Mowery Deputy Auditor

#6955

Filed for record in the Office of the Recorder of Allen County O. on the 20 day of July 1916 at 2-15 O'clk P. M. and recorded in Plat Book number 3 Page 300 on the 26th day of July 1916.

Emmet E. Fisher.
Recorder of Allen County Ohio

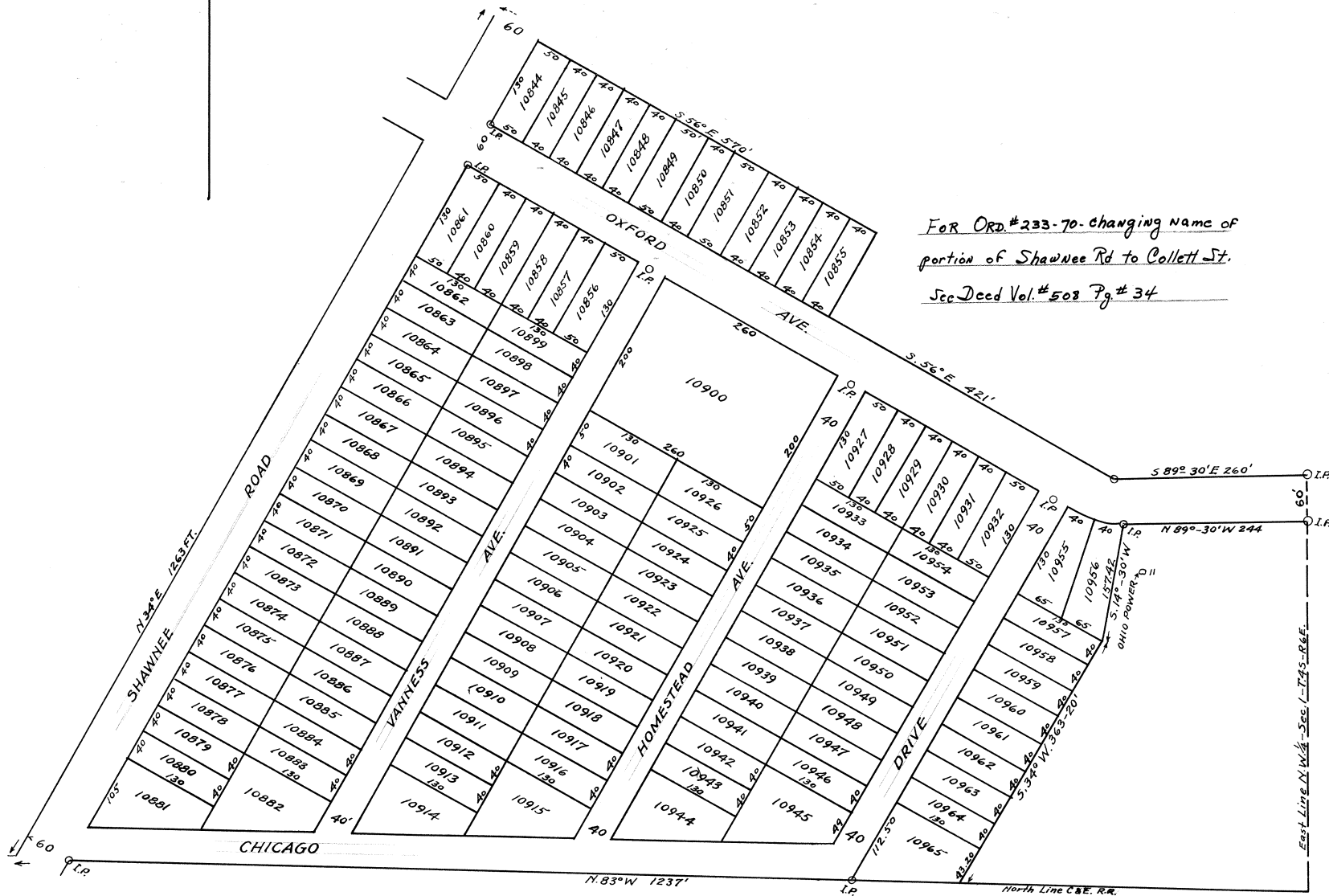
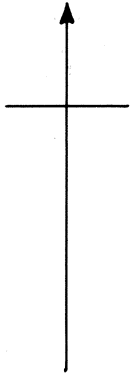
Fee \$18.85

I hereby certify that the foregoing plat is correctly transcribed this 30th day of September, 1951.

Morgan N. Davis
Recorder.

HOVER PARK ADDITION LIMA, OHIO.

R.H.GAMBLE, C.E. JULY 25, 1916



FOR ORD #233-70- changing name of
 portion of Shawnee Rd to Collett St.
 See Deed Vol. # 508 Pg # 34

I hereby certify that the foregoing plat is correctly transcribed this 30th day of September, 1961.

Morgan N. Davis
 Recorder

Hover Park Addition to Lima, O. is laid out on a part of the northwest 1/4 of section one (1) T. 4 S.- R. 6 E. Shawnee township, Allen County O. bounded and described as follows, to-wit:
 Beginning at an iron pipe monument on the east line of said 1/4 section where the same is intersected by the north line of West Vine Street thence south on the east line of said 1/4 section 60 feet to an iron pipe monument on the south line of said Vine Street, thence N. 89°-30' W. 244 feet to an iron pipe monument, thence S. 14°- 30' W. 157.42 feet, thence S. 34°- W. 363.20 feet to the north line of the Chicago & Erie R. R. right of way, thence N. 83° W. along the north line of said railroad right of way 1237 feet to the West line of the Shawnee Road, thence N. 34° E. along the west line of said Shawnee Road 1263 feet to a point 130 feet north of the north line of Oxford Avenue, thence south 56° E. parallel with said Oxford Ave. 570 feet, thence S. 34° W. 130 feet to the north line of said Oxford Ave. thence S. 56° E. along the north line of said Oxford Ave. 421 ft. to an iron pipe monument, thence S. 89° 30' E. along the north line of said Oxford Ave. 260 feet to the place of beginning, containing 22.94 acres. The size of each lot, width of each, and location of each iron pipe monument are all shown on the map, and I hereby certify the foregoing map and description of the Hover Park Addition to Lima, O. to be correct as surveyed by me this 26th day of July 1916.

R. H. Gamble, Civil Engineer.

Know all men by these present that we, J. Oscar Hover, William E. Hover, Frank B. Hover and Henry M. Dille, of Lima, Allen County, Ohio, Ray H. Stockton of Columbus, Franklin County, Ohio, Mrs. Lou Hunt and Robert Byron of Ada, Hardin County, Ohio, owners of Hover Park Addition to Lima, O. do hereby dedicate to the public, for public highway purposes, all lands designated on the within map of said addition, as streets avenues, roads and drives, and declare the same to be our free act and deed. In witness whereof we have hereunto set our hands on the day and year indicated in our respective acknowledgements, hereto attached.

Signed in the presence of Miner A. Atmur, Loren M. Atmur
 Witnesses to the signature of J. Oscar Hover, William E. Hover, Frank B. Hover and Henry M. Dille.
 Edna C. Stockton, Joseph J. Lowden witnesses to the signature of Ray H. Stockton.
 William Lantz, Jas. E. Gownnet, witnesses to the signature of Mrs. Lou Hunt and Robert Byron
 State of Ohio, Allen County S S.

J. Oscar Hover. William E. Hover. Frank B. Hover
 Henry M. Dille. Rea H. Stockton. Mrs. Lou Hunt
 Robert Byron.

Before me a notary Public in and for said County, personally appeared the above named J. Oscar Hover, William E. Hoover, Frank B. Hover and Henry M. Dille, who acknowledged the signing of the foregoing instrument to be their voluntary act and deed. In testimony whereof I have hereunto set my hand and notarial seal this 26th day of July, 1916

(Seal) My commission expires on the 15th day of August, 1916. Miner A. Atmur Notary Public Allen County Ohio

State of Ohio, Franklin County S S.

Before me a Notary Public, in and for said County, personally appeared the above named Ray H. Stockton, who acknowledged the signing of the foregoing instrument, to be his free act and deed. In testimony whereof I have hereunto set my hand and Notarial seal this 26th day of July, 1916.

(Seal) Edwin B. Lovell. My commission expires 31st day of May 1919.
 Notary Public Franklin County Ohio.

State of Ohio, Hardin County Ohio. S S

Before me a notary Public in and for said County personally appeared the above named Mrs. Lou Hunt and Robert Byron, who acknowledged the signing of the foregoing instrument to be their free act and deed. In testimony whereof I have hereunto set my hand and notarial Seal this 29 day of July 1916.

(Seal) William Lantz. My commission expires on the 16th day of May 1917.
 Notary Public Hardin County Ohio

Having examined the foregoing map of Hover Park Addition to Lima, O. I hereby approve the same.

Lima, O. July 28th, 1916. A. L. Motheany, Platting Commissioner of the City of Lima.

Filed for transfer in the office of the Auditor of Allen County O. on the 28th day of July 1916.
 T. A. Welsh, Auditor of Allen County Ohio
 by H. B. Mowery, Deputy.

#7094

Filed for record in the office of the Recorder of Allen County O. on the 28 day of July 1916, at 4 O'clock P. M. and recorded in Plat Book No. 3, page 302 on the 2nd day of August 1916.
 Emmet E. Fisher. Recorder of Allen County Ohio

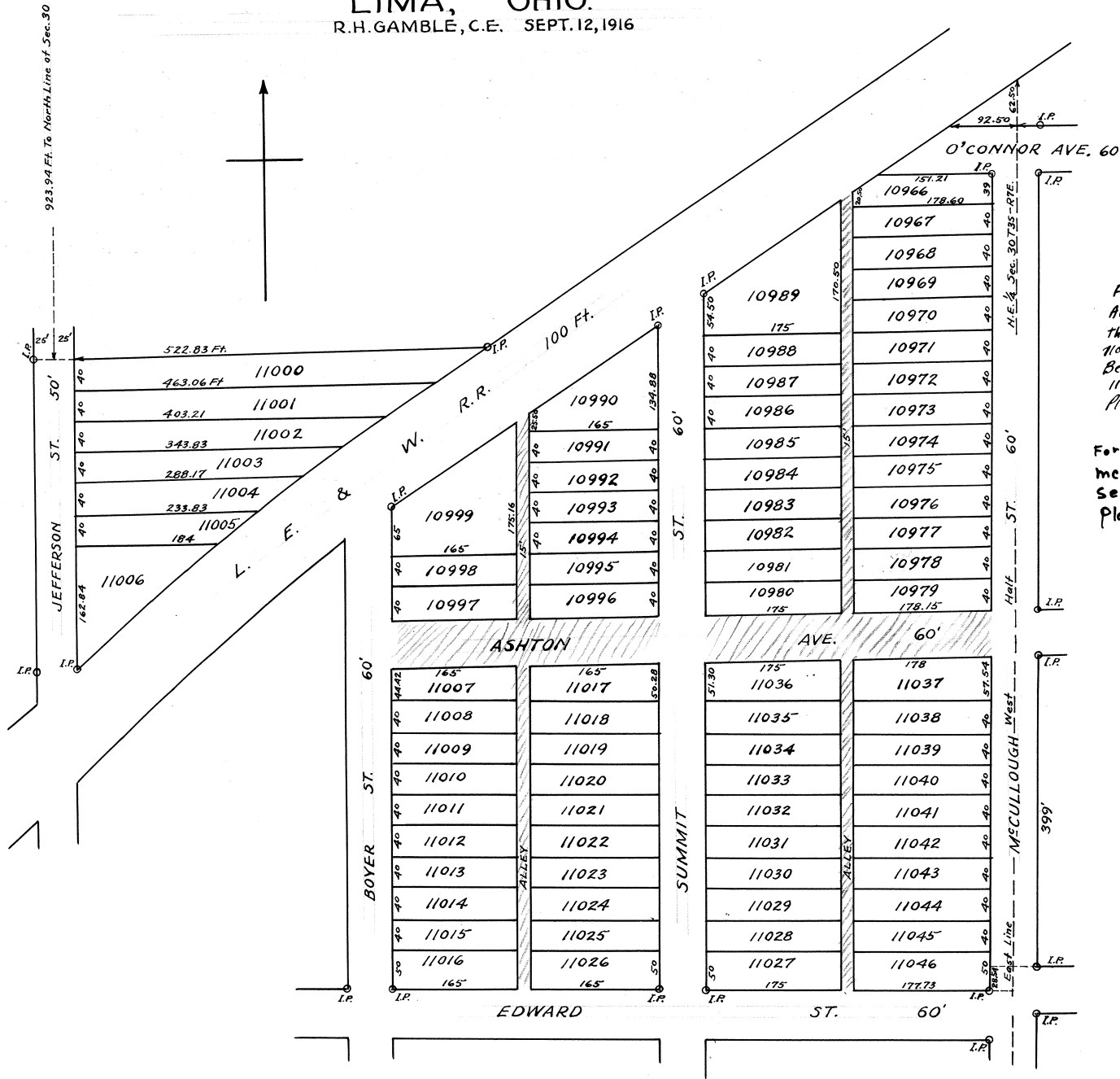
Fee \$11.75

I hereby certify that the foregoing plat is correctly transcribed this 30th day of September, 1951.

Morgan D. Davis
 Recorder.

THE BUCKEYE ADDITION LIMA, OHIO.

R.H. GAMBLE, C.E. SEPT. 12, 1916



For Ordinance # 158-85 to Vacate
Alley Between 10990 thru 10999 - 11007
thru 11026 - 10906 thru 10989 - 11007 thru
11026 - 11030 thru 11037. ~~At~~ Vacated St.
Between 10986-97 - 10980-10979 - 11036 - 11037
11017 - 11007 See Deed Book 679 Page 556
Plat Book 16 Page 178. ~~At~~ Vacated

For Res # 706-92 to vacate pt
McCullough Street on Lot 10966
See Deed Vol 4781 pg # 400
Plat Book # 19 pg # 99

I hereby certify that the foregoing plat is correctly transcribed this 30th day of September, 1951.

Morgan N. Davis
Recorder

The Buckeye Addition to the City of Lima O is laid out on a part of the west 1/2 of the N. E. 1/4 of Section 30- T. 3 S. R. 7 E. Bath Township Allen County Ohio bounded and described as follows. Beginning at a point on the east line of said W. 1/2- N. E. 1/4 (being in the center line of McCullough St.) where the same is intersected by the north line of Edward St. as laid out in Parmenters Addition. Thence north on the east line of said W. 1/2- N. E. 1/4 and along the center line of McCullough St. 1186.71 feet to the south line of the L. E. & W. R. R. right of way. Thence southwest along the south line of said R. R. right of way to the center line of Boyer St. Thence south on the center line of Boyer St. 597 feet to the north line of Edward St. as laid out in Parmenters Addition. Thence east on the north line of Edward St. 832.73 feet to the place of beginning containing 17.04 acres. Also beginning at a point on the center line of Jefferson St.-923.94 feet south of the north line of said N. E. 1/4 of Section 30: Thence east parallel with O'Connor Ave.- 552 feet to the north line of the L. E. & W. R. R. right of way. Thence southwest along the north line of said R. R. right of way to the center line of Jefferson St. thence north along the center line Jefferson St. 427 feet to the place of beginning containing 2.54 acres- in all 19.58 acres. The size of all lots widths of streets and alleys, and location of Iron pipe monuments are all shown on the map and I hereby certify the foregoing map and description of the Buckeye Addition to Lima O to be correct, as surveyed by me this 12th day of September 1916.

R. H. Gamble Civil Engineer.

Know all men by these presents that we The Elmer D. Webb Company by Elmer D. Webb President and J. I. Motter Secretary proprietors of the Buckeye Addition to Lima O.- do hereby dedicate to the public for public highway purposes all lands designated on the foregoing map as streets and alleys and declare the same to be our free act and deed in testimony whereof we have hereunto set our hands this 18 day of Sept. 1916.
Signed in presence of
W. H. Leete
Catherine R. Cullen.

The Elmer D. Webb Company. By
Elmer D. Webb President
J. I. Motter Secretary (Seal)

State of Ohio Allen County S S:
Before me a Notary Public in and for said County personally appeared the above named Elmer D. Webb President and Jesse I. Motter Secretary of the Elmer D. Webb Company who acknowledged the signing of the foregoing instrument to be their free act and deed. In Witness whereof I have hereunto set my hand and Notarial seal this 18th day of September 1916.

(Seal)

W. H. Leete
Notary Public Allen County Ohio

Having examined the foregoing map of the Buckeye Addition to Lima O. I hereby approve the same.
Lima, O Sep 18- 1916.

A. L. Metheny
Platting commissioner of the City of Lima Ohio
I hereby certify that the foregoing map of the Buckeye Addition to Lima O. was accepted by the City Council of Lima O. by resolution passed on the 18th day of Sep 1916.

James I. Heffner.
Clerk of the Council.

Filed for transfer in the office of the Auditor of Allen County Ohio on the 19 day of September 1916

T. A. Welsh
Auditor of Allen County Ohio
By C. A. Rusler. Deputy Auditor

#7966

Filed for Record in the office of the Recorder of Allen County O. on the 21st day of Sept. 1916 at 9-30 O'clk A. M. and recorded on the 22 day of September 1916 in Plat Book 3 page 304 & 305.

Emmet E. Fisher
Recorder of Allen County Ohio

Fee \$14.25

I hereby certify that the foregoing plat is correctly transcribed this 30th day of September, 1916.

Morgan D. Davis
Recorder.

SHAWNEE GARDEN CITY

3- 306
 &
 307

Description:

Shawnee Garden City Plat No 4 Block E is laid out in Section 3 Town 4 South; Range 6 East in Allen Co., Ohio. More particularly described as follows:
 Beginning at a point four hundred and thirty (430) feet west of the east line of section (3) three; thence south along the west line of Wilson Avenue thirteen hundred and eighty one and one half (1381 1/2) ft. to a point; Thence west one hundred and ninety five and one half (195 1/2) feet to a point; Thence north thirteen hundred and eighty (1380) feet to a point; thence East along the right of way of the Western Ohio Traction Line two hundred and thirty five and one half (235 1/2) feet to the place of beginning Being the west part of lots 8406 to 8420 inclusive of Berryman Place Allotment Number 2 containing 8.72 Acres of land.
 Size of each lot, width of each street and location of permanent monuments are all shown on this map.

I hereby certify that this map and description of Shawnee Garden City No. 4 is correct as surveyed by me this 21st day of September 1916.

R. F. Berryman
 Engineer, Lima, Ohio

Dedication:

We the Garden City Builders Company a corporation, being the owners of the Lands shown on the accompanying plat: hereby approve and accept the Subdivision thereon; and hereby deed and bequeath to Allen County Ohio for public use all Roads and streets as shown thereon.

Witness B. A. Weadock
 W. E. Keve (Seal)

The Garden City Builders Company
 Waldo B. Berryman, Pres
 Elizabeth Berryman Sec'y.

State of Ohio, Allen Co. S S.

Before me a notary public for and in the County of Allen, State of Ohio, personally appeared, Waldo B. Berryman, Pres; and Elizabeth Berryman, Sec'y of the Garden City Builders Company and acknowledged the signing of the foregoing plat and Dedication.

(Seal) Miner A. Atmur
 September 21st, 1916 Notary Public, Allen County Ohio.

Certificate:

I find this plat conforms to the provisions of Sec. 4346 Gen'l Code. O. R. S. and herewith approve same.

A. L. Matherly
 Platting Commissioner City of Lima, O.

Transferred. Sept 28, 1916.

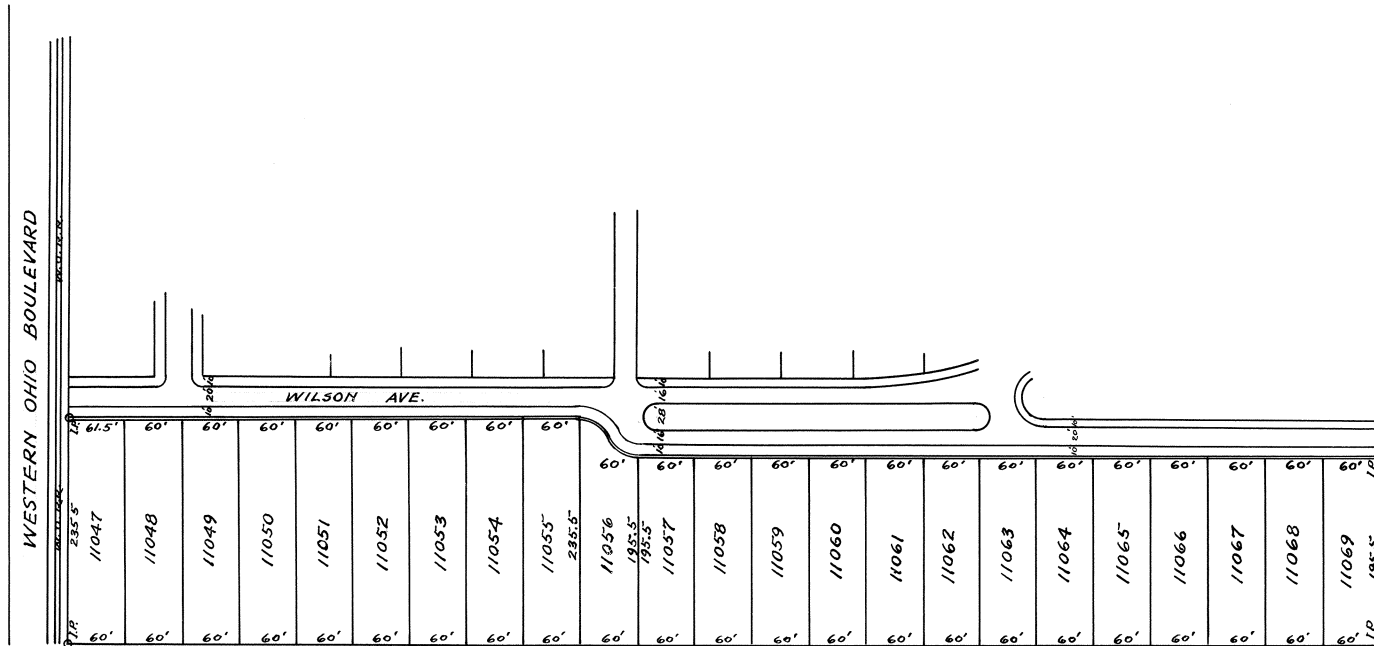
T. A. Welsh, Auditor.
 By H. B. Mowery, Deputy

8105

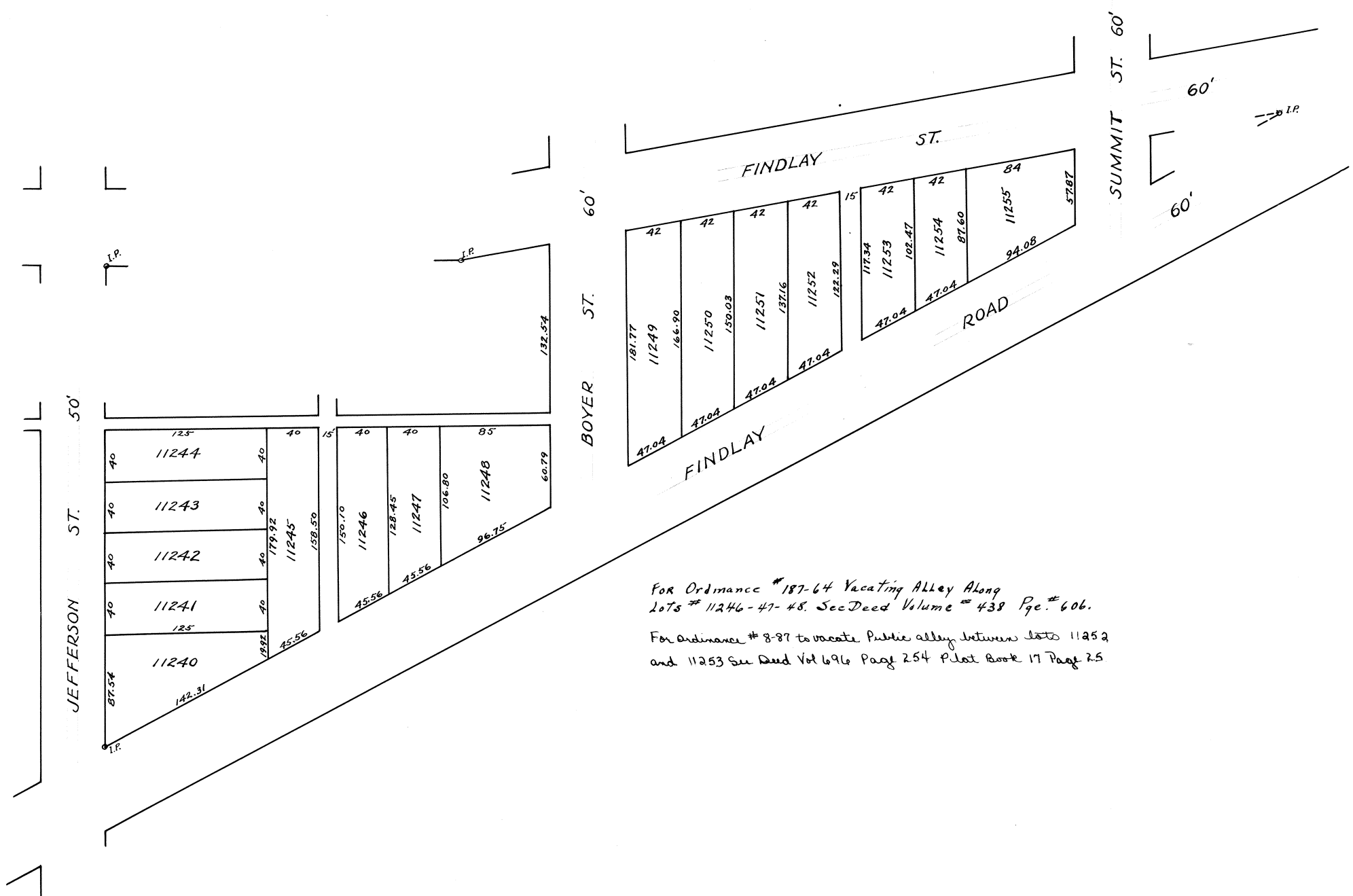
Recorder's office. Allen County, Ohio.
 Received for record at 11-15 o'clock A. M. Sept 29 1916
 Recorded Oct 6 1916
 Fee \$6.65 Emmet E. Fisher. Recorder.

I hereby certify that the foregoing plat is correctly transcribed this 30th day of September, 1916.

Morgan D. Davis
 Recorder.



LAKESIDE ALLOTMENT LIMA, OHIO.



For Ordinance # 187-64 Vacating Alley Along
lots # 11246-47-48. Sec Deed Volume # 438 Page # 606.
For Ordinance # 8-87 to vacate Public alley between lots 11252
and 11253 See Deed Vol 696 Page 254 Plot Book 17 Page 25

I hereby certify that the foregoing plat is correctly transcribed this 30th day of September, 1951.

Morgan D. Davis
Recorder

Description

Lakeside Allotment Lima O. is laid out on a part of the W. 1/2 of the S. E. 1/4 and a part of the W. 1/2 of the N. E. 1/4 of section 30- T.3 S. R. 7 E. Bath Twp. Allen County, O. bounded and described as follows to-wit: Beginning at the intersection of the center line of the Findlay Road with the center line of Jefferson Street, thence north on the center line of Jefferson St. to the south line of McCullough's 6th Addition, thence east on the south line of said McCullough's 6th Addition and on the south line of a 10 feet alley to the center line of Boyer St. thence north on the center line of said Boyer St. to the center line of Findlay St. thence northeast along the center line of Findlay St. to the center line of Summit St. thence south on the center line of Summit St. to the center line of the Findlay Road, thence southwest along the center line of said Findlay Road to the place of beginning, containing 3 1/2 acres. The size of all lots, width of Streets and alleys, and location of all permanent monument are all shown on the map, and I hereby certify that the foregoing map and description of Lakeside Addition to be correct as surveyed by me this 10th day of Oct. 1914.

R. H. Gamble. Civil Engineer.

Dedication

Know all men by these presents that I, A. C. Hover, proprietor of Lakeside Allotment, Lima O. do hereby dedicate to the public for public highway purposes, all lands designated on the within map as streets and alleys, and declare the same to be my free act and deed. In testimony whereof I have hereunto set my hand this 10th day of April, 1917.

Signed in presence of

H. C. Ludwig.

Walter J. Davies

Certificate of Platting Commissioner

Having examined the foregoing map of Lakeside Addition to Lima, Ohio, I hereby approve the same under the provisions of section 4346 of the General Code, O. R. S.
Lima, Ohio. April 20, 1917

A. L. Metheny
Platting Commissioner of the City of Lima Ohio.

Certificate of Clerk of Council

I hereby certify that the foregoing map of Lakeside Addition to Lima, O. was accepted by the City Council by ordinance passed this 22nd day of May, 1917.

(Seal)

James I. Heffner
Clerk of the City Council of the City of Lima, O.

Acknowledgements:

State of Ohio, Allen County S S:

Before me a Notary Public in and for said County personally appeared the within named A. C. Hover, who acknowledged the signing of the foregoing instrument to be his free act and deed. In Witness Whereof I have hereunto set my hand and Notarial seal this 10th day of April 1917.

(Seal)

H. C. Ludwig

My commission expires May 20th 1919.
Entered for transfer at the office of the County Auditor this 1 day of June 1917.

Notary Public Allen County Ohio.

T. A. Welsh.
Auditor of Allen County Ohio.
By C. A. Rusler. Deputy Auditor.

#12862.

Filed for record in the office of the Recorder of Allen County, Ohio, on the 1st day of June, 1917 at 1-40 O'clock. P. M. and recorded on the 2nd day of June, 1917, in Plat Book No. 3, page No. 308 & 309.

Emmet E. Fisher
Recorder of Allen County Ohio.

Fee \$6.55

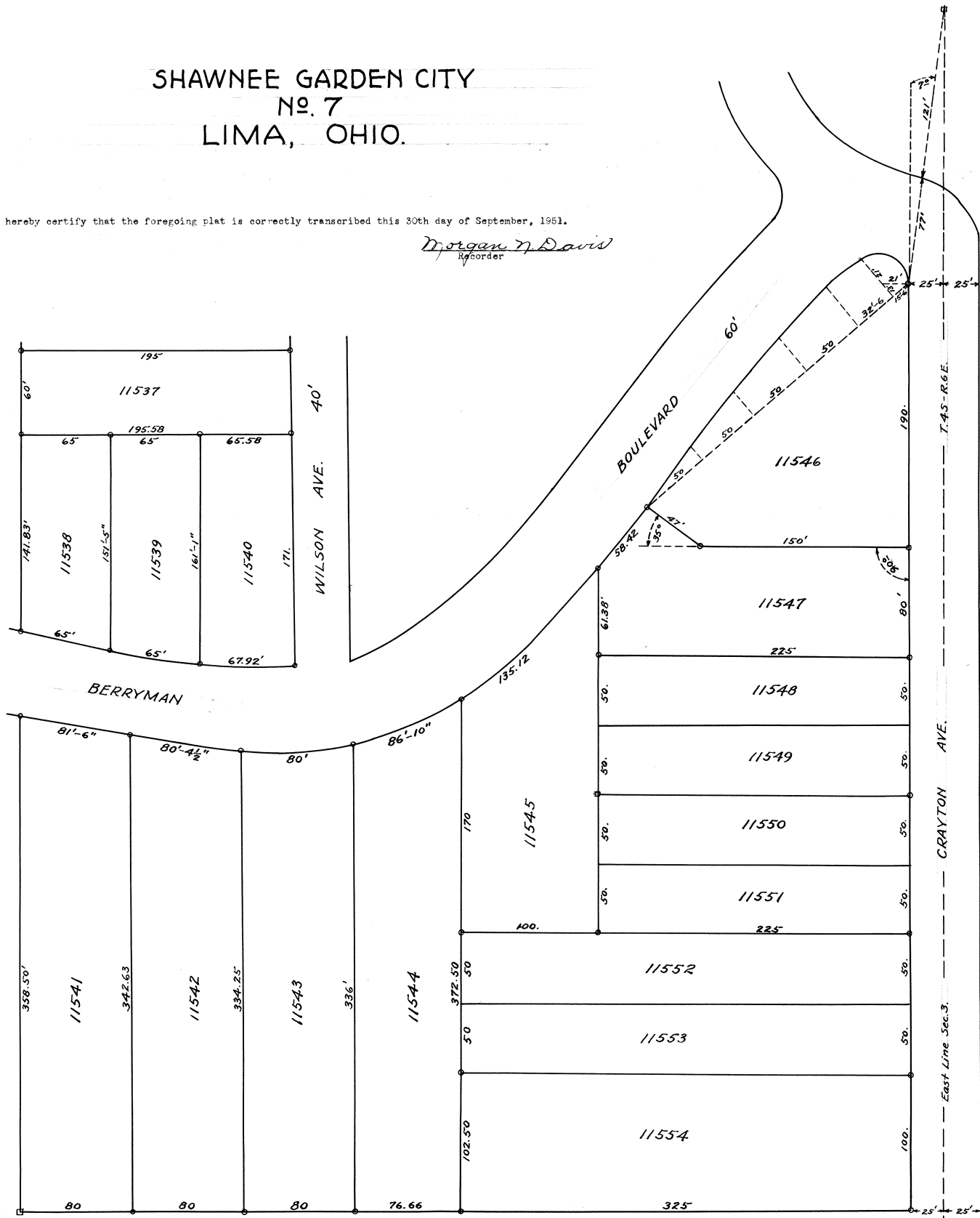
I hereby certify that the foregoing plat is correctly transcribed this 30th day of September, 1951.

Morgan D. Davis
Recorder.

SHAWNEE GARDEN CITY
No. 7
LIMA, OHIO.

I hereby certify that the foregoing plat is correctly transcribed this 30th day of September, 1951.

Morgan N. Davis
Recorder



Shawnee Garden City No. 7

Is laid out on a part of the east 1/2 of the southeast 1/4 of section 3. T. 4 S.-R. 6 E. Shawnee Township Allen County, Ohio, outside the corporate limits of Lima, O. and bounded and described as follows: Beginning at a point on the east line of said section 3, and in the center line of Crayton Ave. 653 feet north of the S. E. Corner of said section, thence west 666.66 feet, thence north 620.33 feet, thence east 235 feet, to the east line of Wilson Avenue, thence south on the east line of Wilson Avenue 225 feet to the north line of Berryman Boulevard, thence north eastwardly along the north line of said Berryman Boulevard to the center line of Crayton Ave. & East line of said section 3, thence south on the east line of said section 3 & center line of Crayton Ave. 738 feet, more or less to the place of beginning, containing 7.09 acres, and is a resubdivision of lots 8401, 8402, 8403 and 8404, also lots 8405 and 8406, less the center part and the S. W. Part of 8407, and the S. E. part of 8407 of Berryman Place Allotment No. 2. as the same are numbered and delineated upon the recorded plat thereof, County records of Allen County Ohio. The size of all lots and widths of streets are marked on the map, the small circles or round spots, at the lot corners represent iron pipe stakes. I hereby certify the foregoing map and description of Shawnee Garden City No. 7 to be correct as surveyed by me this 8th day of Sept. 1917.

R. H. Gamble, Civil Engr.

Know all men by these presents, that we, The Garden City Builders Co. proprietors of Garden City No. 7 by W. B. Berryman, President and Elizabeth Berryman, Secretary, do hereby dedicate to the public for public highway purposes all lands shown on the within map as streets, avenues or boulevards and declare the same to be our free act and deed. In testimony whereof we have hereunto set our hands this 13 day of Sept. 1917. Signed in the presence of J. E. DeVoe, B. A. Weadock. (Seal) The Garden City Builders Company, By Waldo B. Berryman, Pres. Elizabeth Berryman, Secy.

State of Ohio, Allen County S S.

Before me a Notary Public in and for said County personally appeared the within named The Garden City Builders Co. By W. B. Berryman, President and Elizabeth Berryman, Secretary, who acknowledged the signing of the foregoing instrument to be their free act and deed. In witness whereof I have hereunto set my hand and Notarial seal this 13th day of Sept 1917.

(Seal)

J. E. DeVoe, Notary Public Allen County O.

Having examined the within map of Shawnee Garden City No. 7. I hereby approve the same under the provision of Sec. 4346 of the General Code O. R. S.

A. L. Metheny, Platting Commissioner, City of Lima Ohio

Lima O. Sept 14, 1917.

Filed for transfer in the office of the Auditor of Allen County O. on the 15 day of Sept. 1917.

T. A. Welsh, Auditor of Allen County Ohio By C. A. Rusler, Deputy Auditor.

#14500

Filed for record in the office of the Recorder of Allen County, O. on the 17 day of Sept. 1917 at 12:30 O'clock P. M. and recorded in Plat Book no. 3 page 310, on the 24 day of September 1917.

Emmet E. Fisher, Recorder of Allen County Ohio.

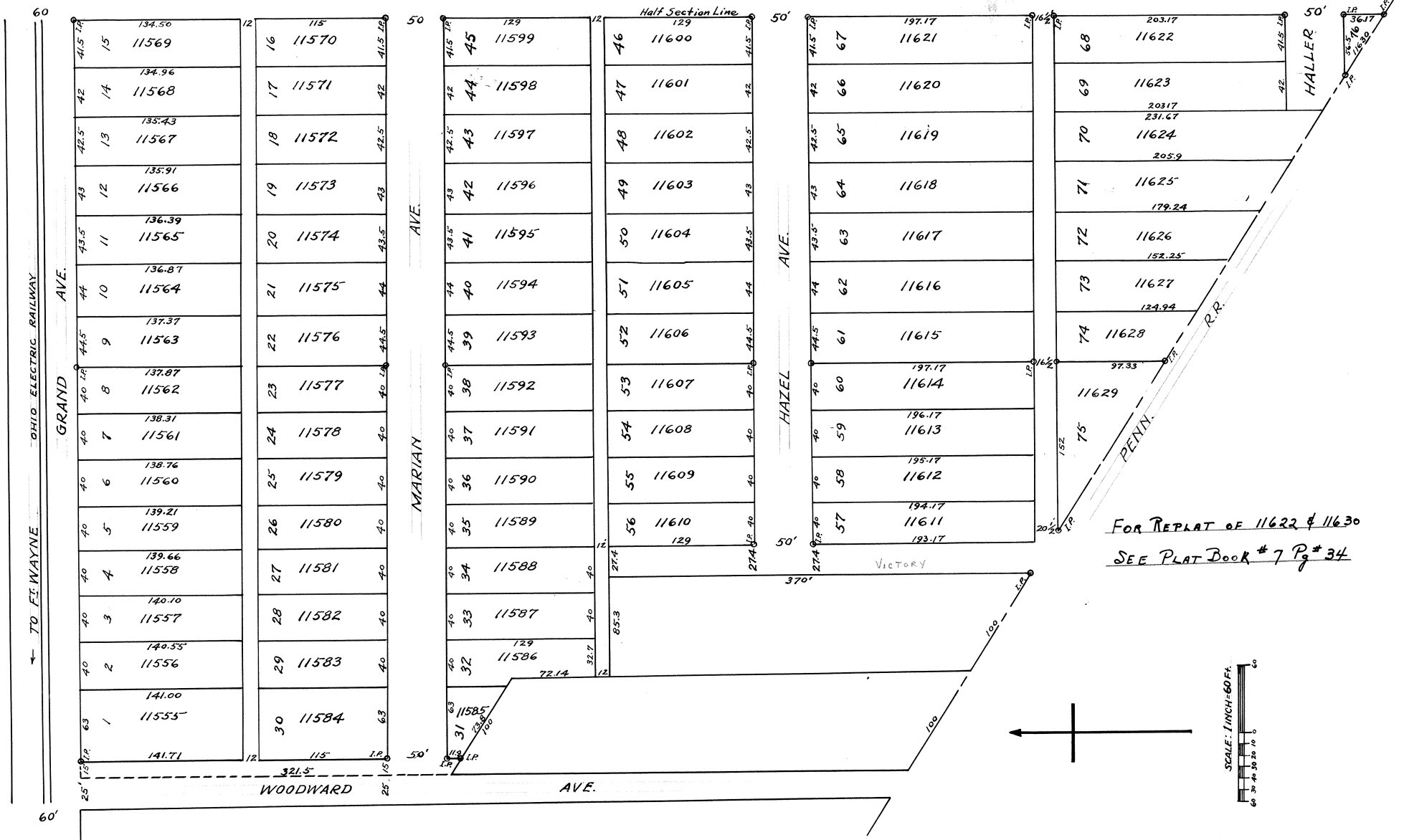
Fee \$4.85

I hereby certify that the foregoing plat is correctly transcribed this 30th day of September, 1951.

Morgan N. Davis
Recorder.

B.S. FLOWERS' 2ND ADDITION -TO- LIMA, OHIO.

For Vacation of Part Alley - See Deed
Volume #474, Page # 703 Plat Book #11 Pg. # 126.
For ordinance 66-84 To Vacate Alley Adj to Lot
11557 thru 11582 See Deed Vol #666 pag #889
Plat Book #16 Page # 128



FOR REPLAT OF 11622 & 11630
SEE PLAT BOOK # 7 Pg # 34

I hereby certify that the foregoing plat is correctly transcribed this 30th day of September, 1951.

Morgan N Davis
Recorder

Description

This addition is situated in the N. E. pt. S. W. 1/4 Sec. 25 T. 3 S R 6 E City of Lima Allen Co. O. Beginning at an iron pipe at the intersection of the N. & S. 1/2 Sec. line (Sec. 25) and the South property line of Grand Ave. thence west with said line 659 ft. to a point thence south parallel with east side of Woodward Ave. 321.5 ft. to a point; thence south 58° 32' east parallel with Penn R. R. Right of way 100 ft. to an iron pipe thence south parallel with Woodward Ave. 84.14 ft. to a point thence east 85.3 to a point thence south 370 ft. to an iron pipe in north line of Penn R R Right of way thence south 58° 32' east along the said R. of W. line to an iron pipe at the intersection of the aforesaid 1/2 Sec. line and the said N. R. of W. line thence along said 1/2 Sec. line North 1146.61 ft. to the place of beginning. I hereby certify the accompanying plat & description to be correct.

Donald R. Keith Sur.

Dedication

We the undersigned owners of the lands embodied in the above described B. S. Flowers 2nd Addition to Lima O hereby dedicate the Streets & Alleys in the said Addition to public use it is hereby understood and agreed that lots 1 to 8, 23 to 30, 31 to 38, 53 to 56, 57 to 60 & lot 75 belong to B. S. Flowers lots 74, 61, 52 & Pt. 39 belong to Jno O'Neill; lots Pt. 39 22, 9 belong to Lewis Roberts heirs; lots 10, 21, 40, 51, 62 & 73 belong to Mary O'Neill lots 11, 20, 41, 50, 63, 72 belong to Sam'l O'Neill lots 12, 19, 42, 49, 64, 71 belong to E. S. Woolweaver. lots 13, 18, 43, 48, 65, 70 belong to Maggie & Mike O'Neill, lots 14, 17, 44, 47, 66, 69 & pt. 76 belong to C. L. Ackerman, lots 15, 16, 45, 46, 67, 68 & pt. 76 belong to Mary O'Neill. In witness whereof we have hereunto set our hands this 23 day of June 1917.

Witness		
Francis O'Neill.	B. S. Flowers	P. J. O'Neill
Agnes O'Neill.	Mary O'Neill	C. L. Ackerman
Henry J. O'Neill.	Maggie O'Neill	Electa Roberts Robinson
James M. Robinson.	Mike O'Neill	Bertha Roberts Urquhart
Mrs. H. E. Meyers.		E. L. Woolweaver
H. E. Meyers.		E. L. Roberts

State of Ohio) S S

Allen County) Before me a Notary Public, in and for said County personally appeared B. S. Flowers, Mary O'Neill, Maggie O'Neill, Mike O'Neill, P. J. O'Neill, C. L. Ackerman, Electa Roberts Robinson, Bertha Roberts Urquhart, E. L. Roberts, who acknowledged the signing of the foregoing dedication to be their voluntary acts and deeds- in witness whereof I have hereunto set my hand and affixed my official seal this 23rd day of June 1917.

H. E. Meyers Notary Public (Seal)

State of Ohio) S S

Columbiana Co.) Before me a Notary Public in and for said County personally appeared E. S. Woolweaver who acknowledged the signing of the foregoing dedication to be his voluntary act & deed, in witness whereof I have hereunto set my hand and affixed my official seal this 18 day of June 1917.

F. L. Wells Notary Public (Seal)

Department of Public Service

I hereby certify that the lots Streets and alleys indicated on this plat are in accordance with the general plan of the City of Lima O and the same is hereby accepted.

A. L. Matheany
Platting Commissioner

Certificate of City Engineer.

I hereby certify that the B. S. Flowers 2nd Addition is laid out to conform to adjacent Streets and alleys of the City of Lima O

Vaughn C. Miller
City Engineer.

#14637

Filed for Record Sep't 25 1917 at 3.20 P. M. Recorded October 2nd 1917 in Allen Co. Record of plats Vol. 3 page 313
Fee \$11.85

Emmet E. Fisher
County Recorder

Transferred Sep 19- 1917

T. A. Welsh County Auditor
By C. A. Rusler.

Lima, Ohio. Sept 18, 1917. I hereby certify that the above plat was accepted by Lima City Council by Resolution No. 267 passed Sept 17, 1917.


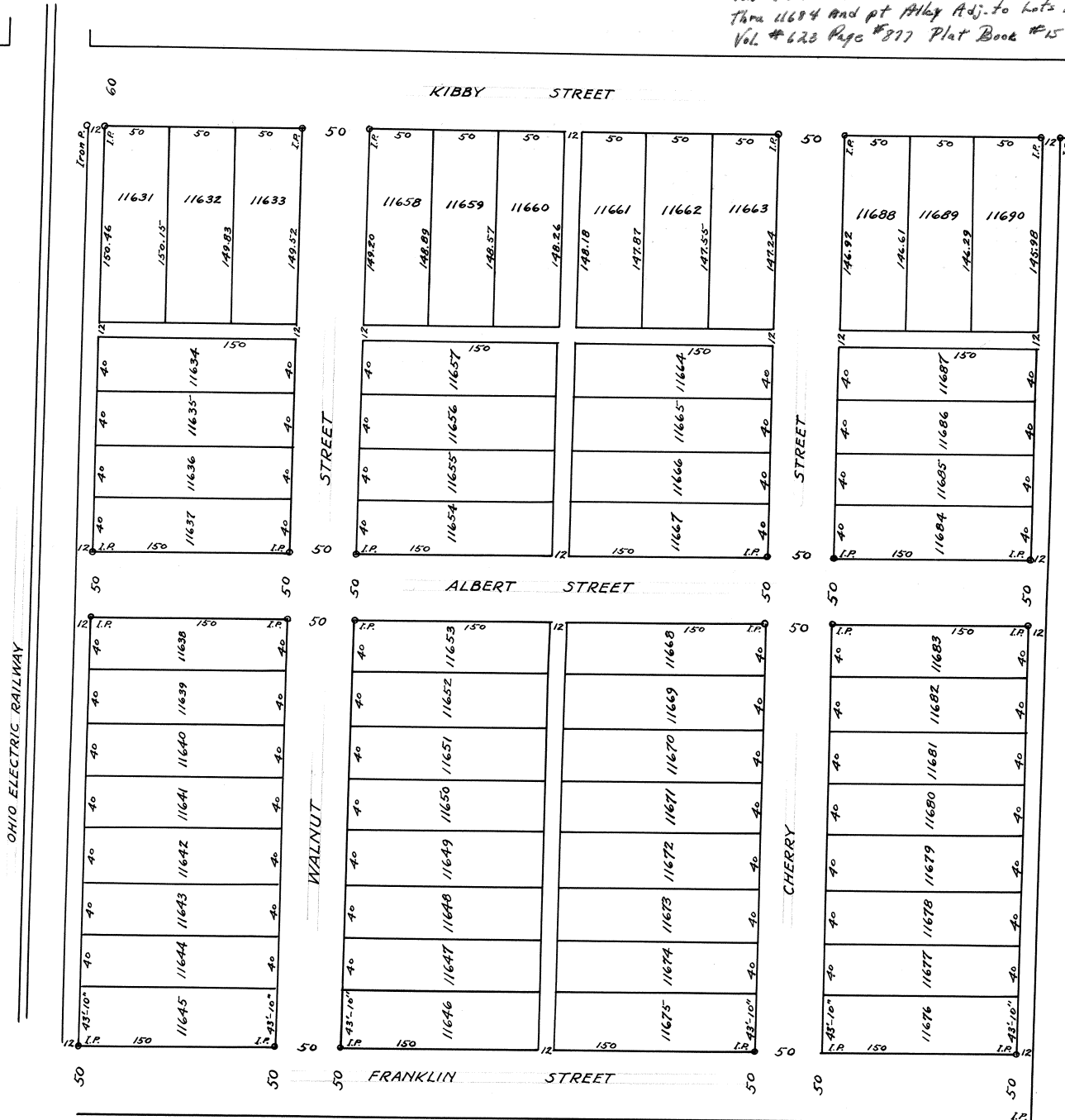
James I. Heffner. Clerk of Council.

I hereby certify that the foregoing plat is correctly transcribed this 30th day of September, 1951.

Morgan D. Davis
Recorder.

S. G. PARKS SUB-DIVISION
N.W. COR. W. 1/2 N.E. 1/4 SEC. 5 T4SR7E
LIMA, OHIO.

For Ordinance #2-80 to Vacate Pt Cherry St Adj. to Lots 11668
Thru 11684 and pt Hwy Adj. to Lots 11676 Thru 11683 See Deed
Vol. #622 Page #877 Plat Book #15 Page #99.



I hereby certify that the foregoing plat is correctly transcribed this 30th day of September, 1951.

Morgan N. Davis
Recorder

Description

The land embodied in this sub div. is situated in the N. W. Cor. W. 1/2 N. E. 1/4 sec. 5. T 4. S. R 7. E. Allen Co. O. adjoining the present Corporation line of the City of Lima O. Beginning at an iron pipe at the intersection of the East R. of W. line of the Ohio Electric Ry and the south property line of Kibby St. thence east 736 ft. to an iron pipe in the south property line of Kibby St. thence south 741.81 ft. to an iron pipe, thence west 736 ft. to an iron pipe in the east line of the Ohio Electric Ry. R. of W. thence north along said east line 746.29 ft. to the place of beginning. I hereby certify the accompanying plat and description to be correct.

Donald R. Keith Eng.
Dep't of Public Service

I hereby certify that the lots streets and alleys included in this plat are in accordance with the general plan of the City of Lima, O. and the same is hereby accepted.

A. L. Motheany Platting Commissioner.

Dedication.

We, the undersigned owners of the land embodied in the S. G. Parks sub division hereby dedicate the streets and alleys in the said sub div. to public use.

In Witness whereof we have hereunto set our hands this 10 day of October, 1917.

Witnesses

Miner A. Atmur

Sol Wiesenthal

State of Ohio, Allen County. S S

Before me a Notary Public in and for said County personally appeared S. G. Parks who acknowledged the signing of the foregoing dedication to be their voluntary acts and deeds In Witness Whereof I have hereunto set my hand and affixed my official seal this 10th day of October 1917.

(Seal)

Miner A. Atmur.

Notary Public Allen County Ohio.

Certificate of City Eng.

I hereby certify the S. G. Parks sub. div. is laid out to conform to adjacent streets and alleys of the City of Lima, O.

Vaughn C. Miller
City Engineer.

Transferred Oct. 10, 1917

T. A. Walsh.
County Auditor

#14900

Filed for record Oct 10, 1917 at 11.45 A. M.

Recorded Oct 12, 1917 Allen Co. Record of Plats Vol 3 page 314

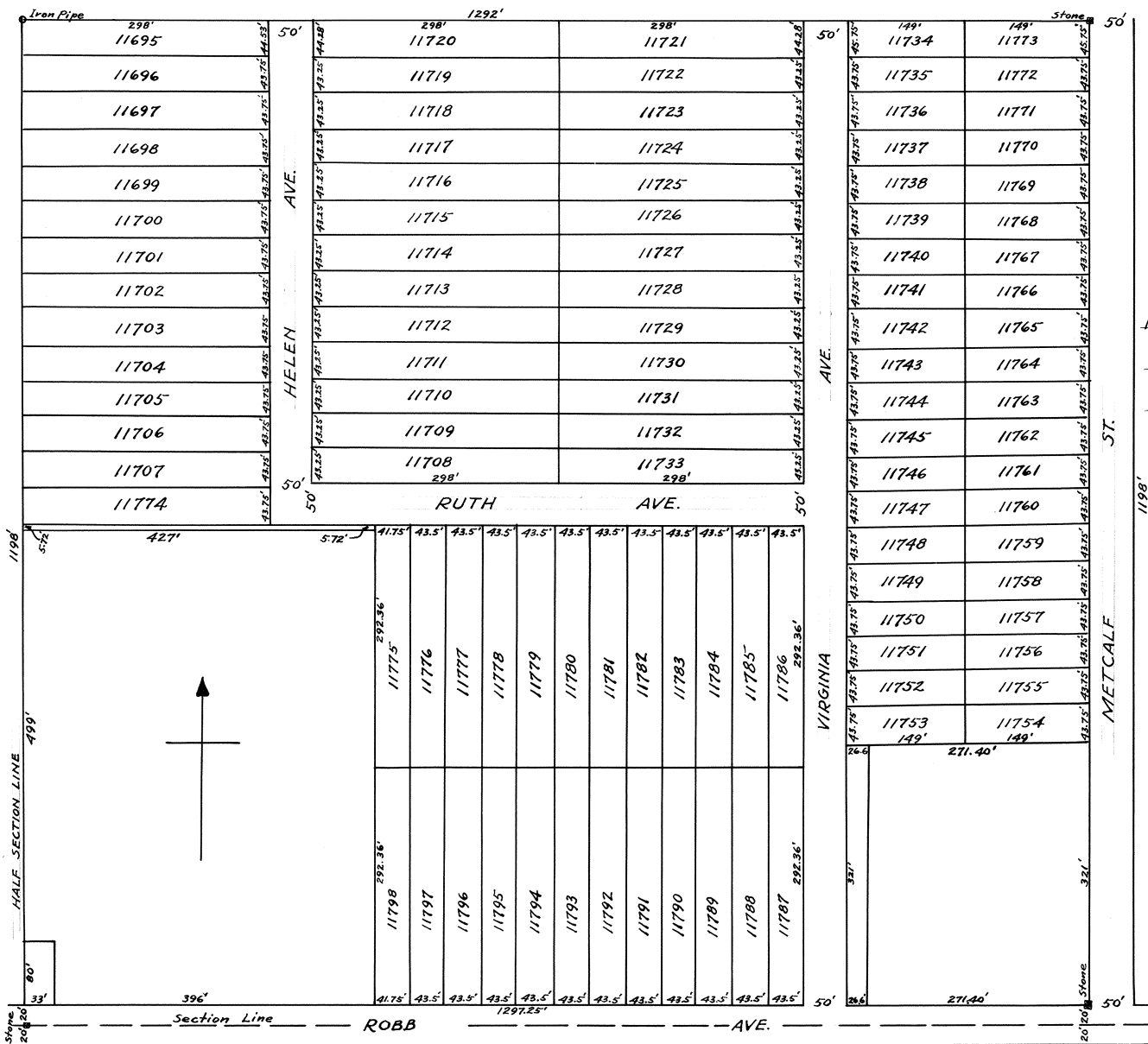
Fee \$11.95

Emmet E. Fisher
County Recorder.

I hereby certify that the foregoing plat is correctly transcribed this 30th day of September, 1951.

Morgan D. Davis
Recorder.

WAR--GARDENS



FOR RE-PLAT OF lots 11784 thru 11789
SEE PLAT BOOK # 7 PAGE # 8

I hereby certify that the foregoing plat is correctly transcribed this 30th day of September, 1951.

Morgan N. Davis
Recorder

Description. War Gardens Subdivision is laid out in Section No. (24) Township 3 South Range 6 east in Allen Co. Ohio Being part of the southwest Quarter of the southeast Quarter of said Section No. 24 containing 27 92/100 acres of land. This subdivision is laid out from the west line of Metcalf Street west and from the north line of Robb Avenue north; as shown on the accompanying plat in conformity with the instructions given by and under the direction of the owners of said War Garden Subdivision. Scale of plat one inch-100 feet.

Surveyed by W. R. Toy Civil Engr.

I, Kent W. Hughes the undersigned being the owner of all the grounds embraced in the within plat "War Gardens" certify that the same is laid out upon the lots and grounds therein described and as a change and subdivision of the lots laid out in Beach Grove Addition as recorded in plat book number 6 page 51 of Allen County Ohio plat Records and that no changes whatever have been made in the streets as originally laid out and dedicated in said Beach Grove Addition or Subdivision that the lots herein included are of the length and width marked thereon. In Witness Whereof I have hereunto set my hand this 28th day of March A. D. 1918.

Kent W. Hughes

In presence of
W. H. Kinder
W. M. Bowman.
The State of Ohio

Allen County S. S. Before me a Notary Public in and for Allen County Ohio personally appeared Kent W. Hughes this 28th day of March 1918 who acknowledged that he did sign the foregoing as his voluntary act for the purposes therein named. In Witness Whereof, I have signed my name and affixed my official seal this 28th day of March A. D. 1918.

(Seal) W. M. Bowman
Notary Public Allen County Ohio

Lima Ohio March 28-1918

Having examined the foregoing and within plat I hereby approve the same under the provisions of Section 4346 of the General Code of Ohio.

A. L. Metheny.
Platting Commissioner of Lima Ohio

Transferred March 29- 1918

T. A. Welch. County Auditor
By C. A. Rusler

#17256

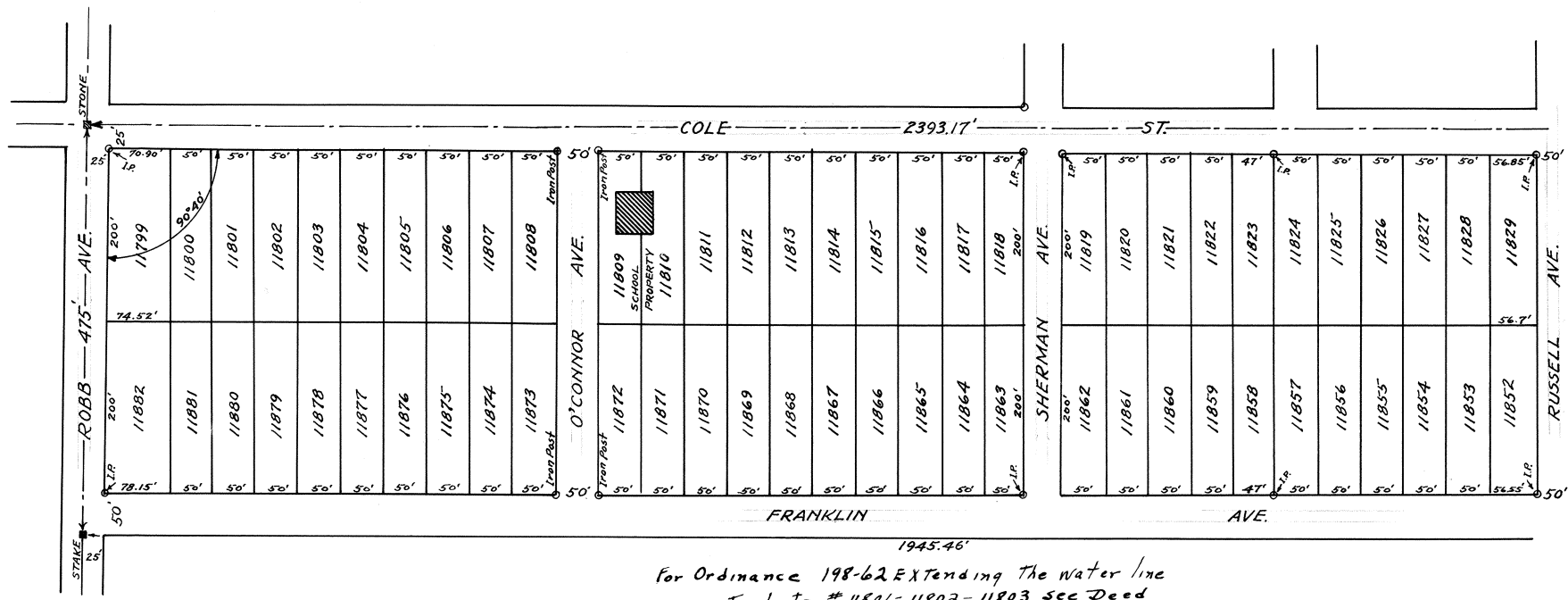
Recorders Office Allen County Ohio Received for Record at 9 O'Clock A. M. March 29- 1918. Recorded April 2nd 1918. Plat Vol 3 page 316.

Emmet E. Fisher
Recorder

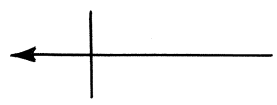
Fee \$8.65

I hereby certify that the foregoing plat is correctly transcribed this 30th day of September, 1951.

Morgan N. Davis
Recorder.



For Ordinance 198-62 Extending The Water line
 To Lots # 11801-11802-11803 see Deed
 Volume # 417 Pge. # 670.



I hereby certify that the foregoing plat is correctly transcribed this 30th day of September, 1951.

Morgan N. Davis
 Recorder

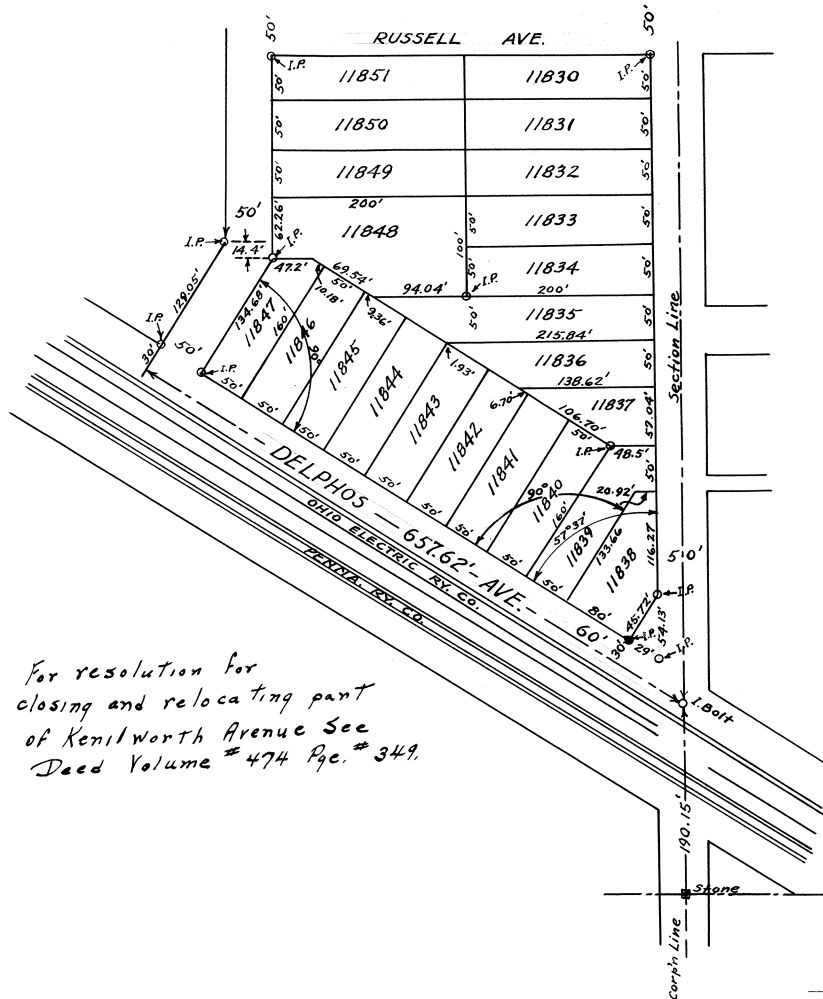
PLAT OF BROOKLINE SUB-DIVISION NO. 1

IN SECTION NO. 26

TOWN. 3S. RANGE. 6E., ALLEN Co. O.

by **OHLER AND DAVIS** OF LIMA, O.

SCALE ONE INCH=100 FT. SURVEYED & PLATTED BY W.R. TOY.



For resolution for closing and relocating part of Kenilworth Avenue See Deed Volume # 474 Pge. # 349.

Description

Brookline Sub Division Number One: Is situated in the east part of the northeast Quarter of Section number twenty six Township Three south Range Six east in Allen County Ohio more particularly described as follows: Beginning at an iron bolt in the center of the intersection of Delphos Ave. and Cole St. 190.15 ft. north of the southeast corner stone of northeast Quarter of Section Twenty six (26) Township three (3) south range six (6) east in Allen County Ohio; Thence north in the center Cole St. or the east line of Section No. 26--2393.17 ft. to a stone in the northeast corner of said Section No. 26; Thence west on the north line of said Section No. 26 or the center line of Robb Avenue extended 475 ft to the west line of Franklin Ave. Thence south parallel with the center line of Cole St. 1945.46 feet to an iron pipe; Thence in a southwesterly direction at right angles with Delphos Ave. 159.05 ft to the center line of Delphos Ave. Thence in a southeasterly direction on the center line of said Delphos Ave. 657.62 feet to the place of beginning; containing 25 05/100 Acres of land more or less.

Surveyors Statement.

I hereby certify the accompanying plat to be correct. Iron pipe monuments were located at the points indicated on this plat. Sherman, Logan and Russell Avenues were projected west from Homewood Subdivision. All lots fronting Cole St. and Franklin Ave. were laid off from Sherman Ave north and south.

Walter R. Toy.
March 19- 1918 Surveyor.

Dedication

We the undersigned owners of the lands embodied in the above described Brookline Subdivision No. 1 in the N. E. 1/4 of Section No. 26 Town 3 south range 6 east in Allen Co. Ohio as above described hereby dedicate the streets as shown on the accompanying plat to public use.

James O. Ohler
Robert E. Davis

State of Ohio) S. S.
Allen County)

Before me a Notary Public in and for said County personally appeared James O. Ohler and Robert E. Davis who acknowledged the signing of the foregoing dedication to be their voluntary acts and deeds in witness whereof I have hereunto set my hand and affixed my official Seal this 15th day of March 1918

L. E. Ludwig
Notary Public (Seal)

Department of Public Services:

I hereby certify that the Streets indicated on this Plat are in accordance with the general plan of the City of Lima Ohio, and the same is hereby accepted.

A. L. Meehaney
Service Director.

Certificate of City Engineer

I hereby certify that the Street indicated on the accompanying plat of Brookline Subdivision Number One is laid out to conform to the adjacent Streets in this vicinity (except O Connor Ave)

Vaughn C. Miller
City Engineer.

Clerk of Council.

I hereby certify that the accompanying Plat was accepted by Lima City Council by Resolution number 209 passed September 3rd 1918.

James I. Heffner.
Clerk of Council. (Seal)

Transferred September 5, 1918.

T. A. Welsh
County Auditor
By C. A. Rusler.

#19436

Filed for Record at 3-45 P. M. Sep 5- 1918
Recorded Sep 10- 1918 in Allen County Record of Plats Volume 3. Page 318 & 319.

Fee \$12.75 Paid

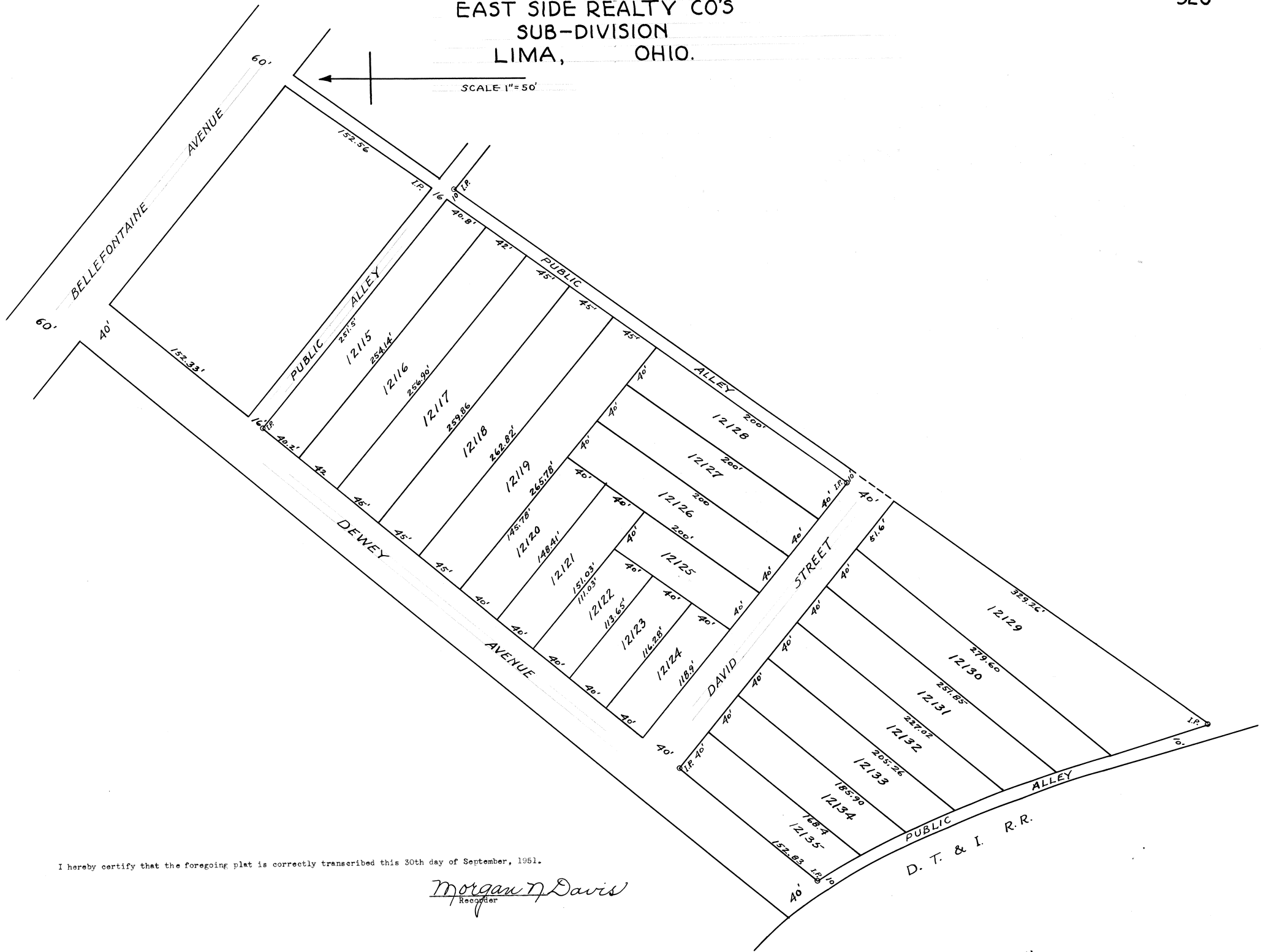
Emmet E. Fisher
County Recorder

I hereby certify that the foregoing plat is correctly transcribed this 30th day of September, 1918.

Morgan N. Davis
Recorder.

EAST SIDE REALTY CO'S
SUB-DIVISION
LIMA, OHIO.

SCALE 1"=50'



I hereby certify that the foregoing plat is correctly transcribed this 30th day of September, 1951.

Morgan N. Davis
Recorder

Description

The East Side Realty Co's Sub-Division is laid out on part of the S. W. 1/4 of the S. W. 1/4 of Sec. 32 T. 3 S. R. 7 E. Allen Co. Ohio. Beginning at an iron pipe in the southeast property line of Dewey Ave. 168.33 ft. from the southwest property line of Bellefontaine Ave; thence southeasterly 261.5 ft. to an iron pipe; thence southwesterly 787.06 ft. to an iron pipe; thence northeasterly parallel with and 10 ft. distant from the northeast R. of W. line of the Detroit, Toledo & Ironton R. R. to an iron pipe in the southeast property line of Dewey Ave; thence northeasterly along the said southeast property line of Dewey Ave. 610.03 ft. to the place of beginning.

The aforesaid Sub-Division is laid out on inlots 7077 to 7089 inclusive of David Hughes' Addition as recorded in Plat Book 4, page 126 in the Recorders Office, Allen Co., Ohio. I hereby certify that the attached plat and description are correct.

J. H. Jewhurst. Sur.

Dedication

We the undersigned owners of the land embodied in the East Side Realty Co's Sub-Division do hereby accept this plat in so far as it affects our property, and we hereby dedicate the land within the lines of avenues, streets and alleys to public use. In witness whereof we have hereunto set our hands this 3rd day of May 1919.

Witnesses
Z. Blodgett
M. A. Atmur

W. J. Fitzgerald

State of Ohio) S S
Allen County)

Before me a Notary Public in and for said county personally appeared W. J. Fitzgerald who acknowledged the signing of the foregoing dedication to be their voluntary acts and deeds. In witness whereof I have hereunto set my hand and affixed my official seal this 3rd day of May 1919.

Miner A. Atmur (Seal)
Notary Public, Allen County, Ohio

Platting Commissioner's Certificate

In compliance with Sec. 4346 O. R. S. I hereby approve this plat.
April 23- 1919.

A. L. Metheny
Platting Commissioner

Certificate of City Engineer

I hereby certify the East Side Realty Co's Sub-Division is laid out to conform to adjacent avenues, streets and alleys of the City of Lima, Ohio.

Vaughn C. Miller
City Engineer

Entered for Transfer May 6, 1919.

T. A. Welsh
County Auditor

#24447

Filed for Record May 6th, 1919 at 2.45 P. M.

Recorded May 10th 1919 Allen Co. Record of plats Vol 3 Page 320

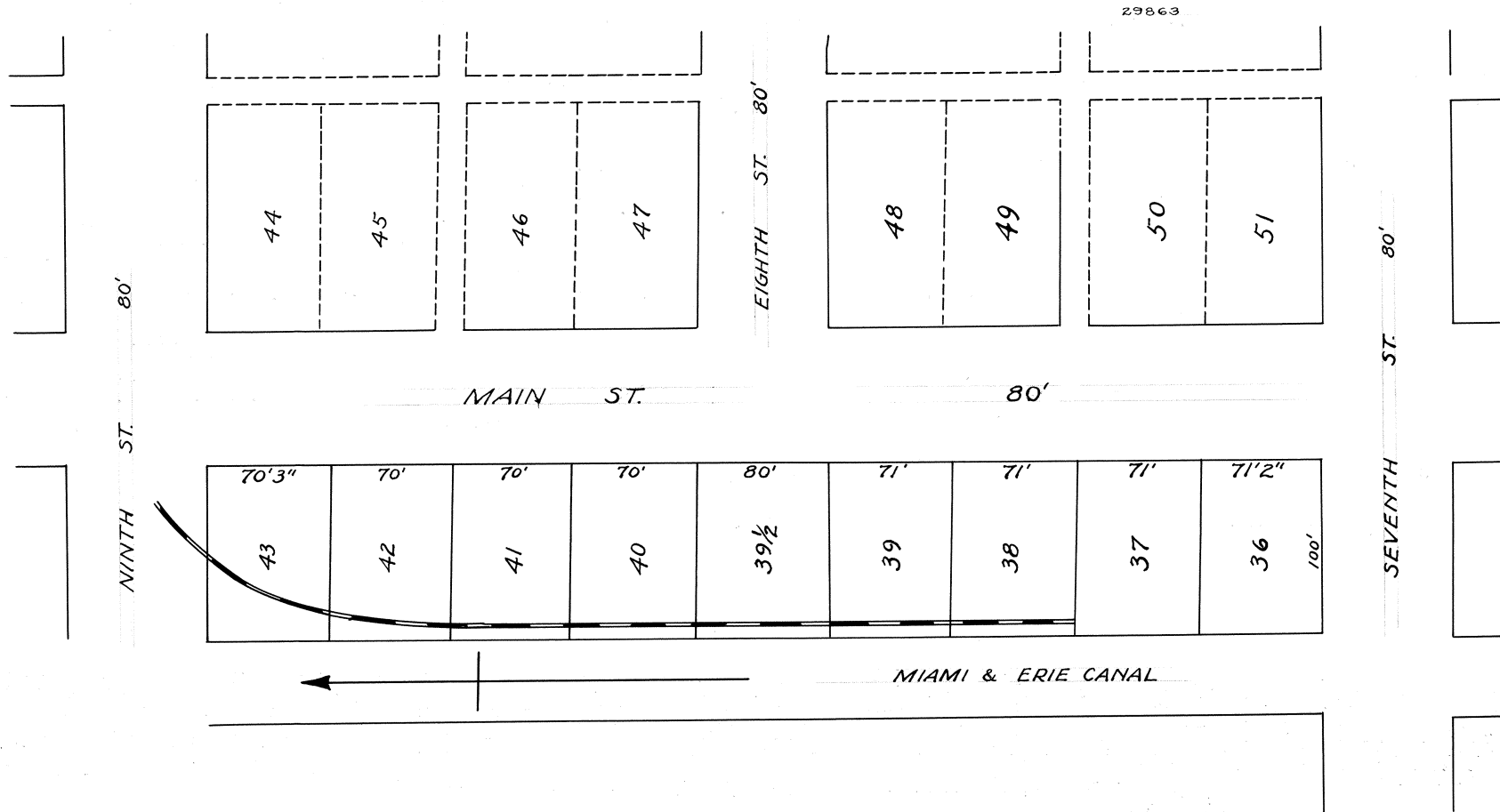
Fee 6.45

Emmet E. Fisher
County Recorder

I hereby certify that the foregoing plat is correctly transcribed this 30th day of September, 1951.

Morgan D. Davis
Recorder.

RICKER BROTHERS
 REVISED PLAT
 DELPHOS, O.



Including that Section Between Seventh and Ninth Streets from Main Street to the Miami & Erie Canal.

I hereby certify the accompanying plat to be correct.
 Dec. 17, 1919 C. E. Craig, Surveyor
 I hereby approve the accompanying Plat

C. D. Laing
 Service Director- City of Delphos- Ohio
 Entered for Transfer the 19th day of December- 1919.

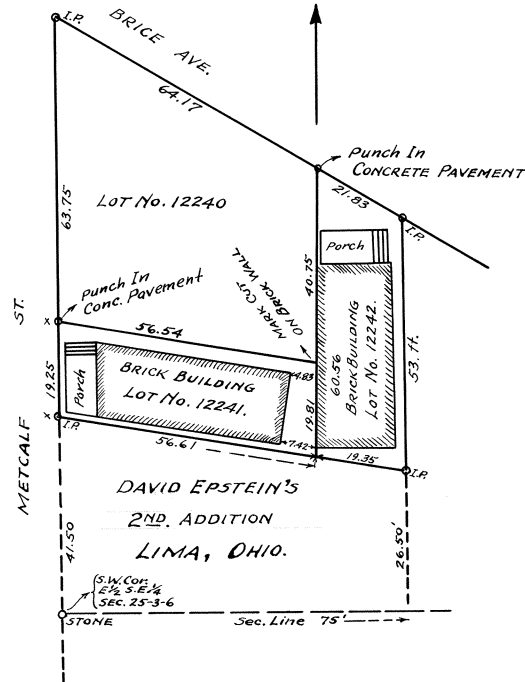
C. R. Phillips
 County Auditor

Received for Record at 2:30 O'Clock P. M. Dec 19, 1919
 Recorded-- Dec 23, 1919

Fee \$7.40 Guy Custer
 Recorder

I hereby certify that the foregoing plat is correctly transcribed this 30th day of September, 1951.

Morgan D. Davis
 Recorder.



David Epstein's Second addition to Lima, Ohio, is laid out in the S. W. Corner of the East 1/2 of the S. E. 1/4 of Section 25- T. 3 S.- R. 6 E. Allen County, Ohio. Bounded and described as follows: Beginning at an Iron pipe on the west line of the said E 1/2- S. E. 1/4 Section 25, (which is also the East line of Metcalf Street) 41.50 feet North of a stone at the S. W. Corner of said E 1/2,- thence North on the west line of said E 1/2, of S. E. 1/4 and the East line of Metcalf St., 83 ft; to an Iron pipe at the S. E. Corner of Metcalf St. and Brice Ave.--Thence Southeast along the south line of Brice Ave, 86 ft to an Iron pipe.- thence South 53 feet to an Iron pipe, thence Northwest 75.96 ft to the place of beginning, Containing Twelve Hundredths of an Acre, the size of each lot and the location of Iron pipe corners and punch marks in the concrete paving around said buildings, are all shown on the map.- the lot on the East side of said tract extends west to the west line of the west wall of the Brick building situated thereon, and from the south line of Brice Ave. to the South line of this addition:- the lot on the south side of this addition is made to extend north to a line Two (2) ft. North of and parallel with the North line of the north wall of the Brick Building situated on said lot and extends from the East line of Metcalf St. east to the west wall of the Brick building on the East lot. the Northwest Corner lot occupies all the remaining grounds covered by the description of this Addition. No new Streets or alleys are laid out in this Addition. Metcalf St. and Brice Ave., having been laid out and dedicated to the Public in other Contiguous Additions, and it is desired to make this Addition a matter of Record for the sole purpose of simplifying the transfer of the several parcels.-- I hereby Certify the foregoing map and description to be correct as surveyed by me this 13th day of April 1920.

R. H. Gamble, Civ. Eng'n'r.

Know all men by these presents that I David Epstein, proprietor of this Addition do hereby dedicate to the public, for public highway purposes, all lands designated on the within map as streets and avenues, and declare the same to be my free act and deed. In testimony whereof I have hereunto set my hand this 15th day of April 1920.

Signed in Presence of
H. D. Grindle
Walter Geistenlauer
State of Ohio.
Allen County, S S:

David Epstein

Before me a Notary Public in and for said County personally appeared the within named David Epstein who acknowledged the signing of the foregoing Instrument to be his free act and deed in witness whereof I have hereunto set my hand and Notarial seal this 15th day of April 1920.

Walter Geistenlauer
Notary Public Allen County Ohio

(Notary Seal)

I hereby Certify that the lines of David Epstein's second Addition to Lima, O. as shown on the within map conforms to the lines of Metcalf St. and Brice Avenue as said streets are opened and improved
Lima Ohio
April 15- 1920.

Vaughn C. Miller
City Civil Engineer

Having examined the within map of David Epstein's 2nd Addition to Lima, Ohio, I hereby approve the same
Lima Ohio
April 20th-1920

Elmer McClain
Platting Commissioner- City of Lima- O.

Filed for transfer in the office of the Auditor of Allen County, O. on the 20th day of April 1920.

C. R. Phillips
Auditor of Allen County Ohio P.

32772

Filed for record in the office of the recorder of Allen County Ohio, on the 20th day of April 1920- at 10:25 O'Clock A. M. and Recorded in Plat Book No. 3. Page 324 on the 7th day of May 1920.

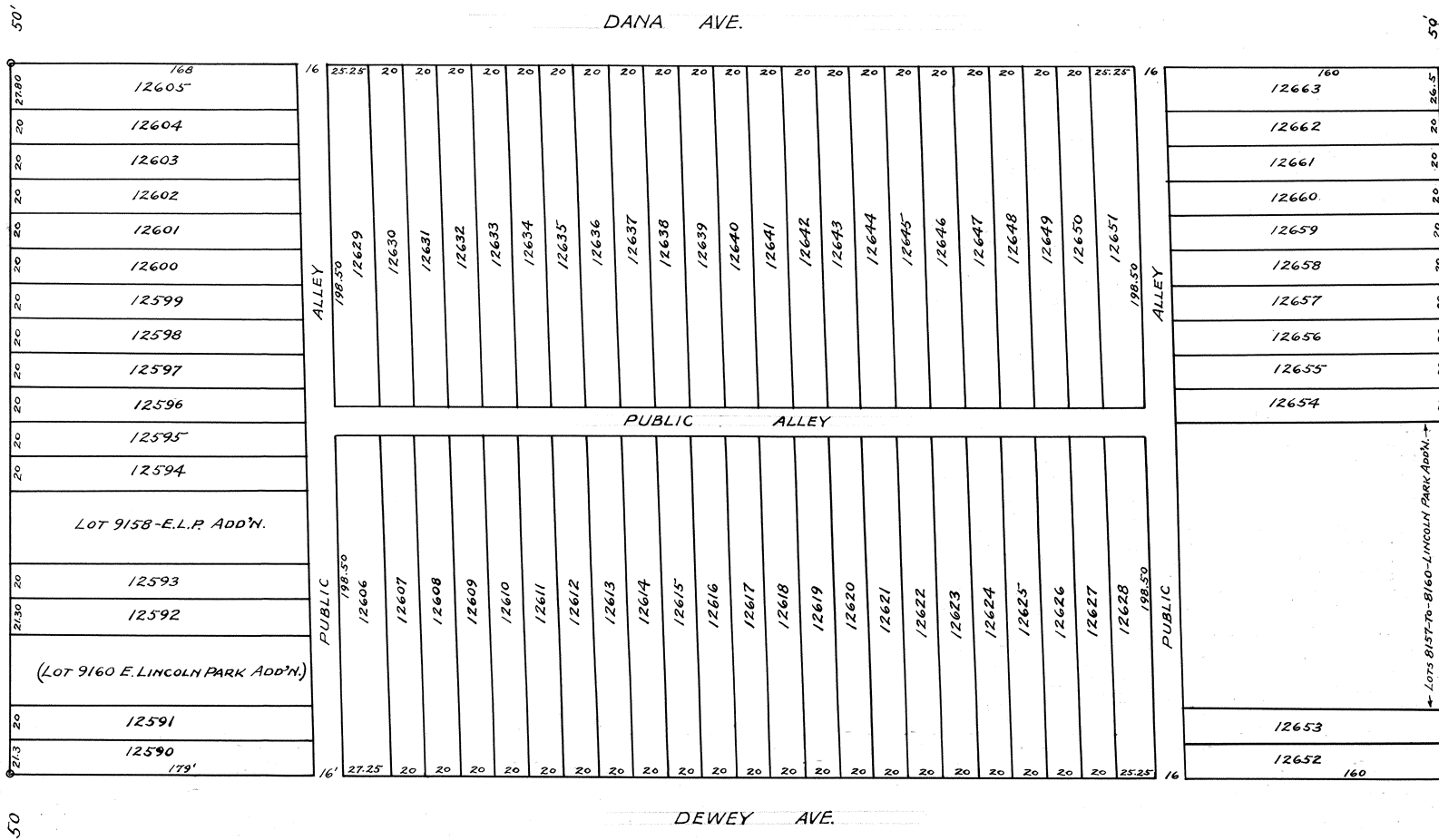
Guy Custer
Recorder of Allen County Ohio
Per A. D. Staup-Deputy

Fee \$3.75

I hereby certify that the foregoing plat is correctly transcribed this 30th day of September, 1951.

Morgan N. Davis
Recorder.

BEECHWOOD ADDITION
LIMA, OHIO.



For Ordinance #141-82 to vacate Alley Between Lots 12614 thru 12628 and 12638 thru 12651 and 12654 thru 12663, See Deed Vol. #650 Page 761, Plat Book #16 Page #68, Also Part Alley Adj. to 12628.

Beechwood Addition To Lima, O. is laid out on Inlots 8152-8153-8154-8155-8156-8161-8162-8163-8164-8165-8166-8167-8168-8169-8170-8171-8172-8173-8174-8175-8176-8177-8178-8179-8180-8181-8182- and 8183 of the Lincoln Park Addition and Also on In-lots 9152-9153-9154-9155-9156-9157-9159-9161- of East Lincoln Park Addition to Lima O. All the Streets and Alleys in this Addition remain the same as heretofore established; the only Change made is in the manner of dividing up the lots or Grounds:- the size of each lot widths of the streets and alleys, and the location of Iron pipe monuments are all shown on the map:- I hereby certify the foregoing map and description of Beechwood Addition to be correct-

R. H. Gamble, Civ. Eng'r.
Know All men by these presents that I, Robert B. Young, Attorney in fact, do hereby dedicate to the public for public highway purposes, all lands designated on the within map of Beechwood Addition to Lima Ohio as streets and Alleys, and declare the same to be my free act and deed; In testimony whereof I have hereunto set my hand this 14th day of August 1920---

Signed in the Presence of
Gladys E. Dickey
V. S. Powell.
State of Ohio
Allen County-S :- Before me a Notary public in and for said County personally appeared the within named Robert B. Young Attorney in fact, who acknowledged the signing of the foregoing dedication of Beechwood Addition to Lima Ohio to be her free act and deed: in witness whereof I have hereunto set my hand and Notarial Seal This 14th day of August-1920.
R. H. Negley. Notary Public, Allen County, Ohio.

Having examined the foregoing map of Beechwood Addition to Lima, O.- I hereby Approve the same.
Elmer McClain
Platting Commissioner, City of Lima, O.

Lima, O. August 27.-1920.
I hereby Certify that the within map of Beechwood Addition to Lima, O. was accepted by resolution of the City Council of Lima, O. passed on the 27th day of August-1920.
James I. Heffner. Clerk of the City Council

Filed for Transfer in the Office of the Auditor of Allen County, O. on the 28th day of August 1920.
C. R. Phillips. Auditor of Allen County, O.
By Pauline M. Pool- Deputy Aud.

35009
Filed for record in the office of the recorder of Allen County O. on the 1st day of Sept. 1920. At 3:35 O'Clock- P. M. and recorded in Plat Book No. 3 on page 325 on the 2nd day of Sept 1920.
Fee \$11.50
Guy Custer. Recorder Allen County, O. Per A. D. Staup-Deputy

I hereby certify that the foregoing plat is correctly transcribed this 30th day of September, 1951.

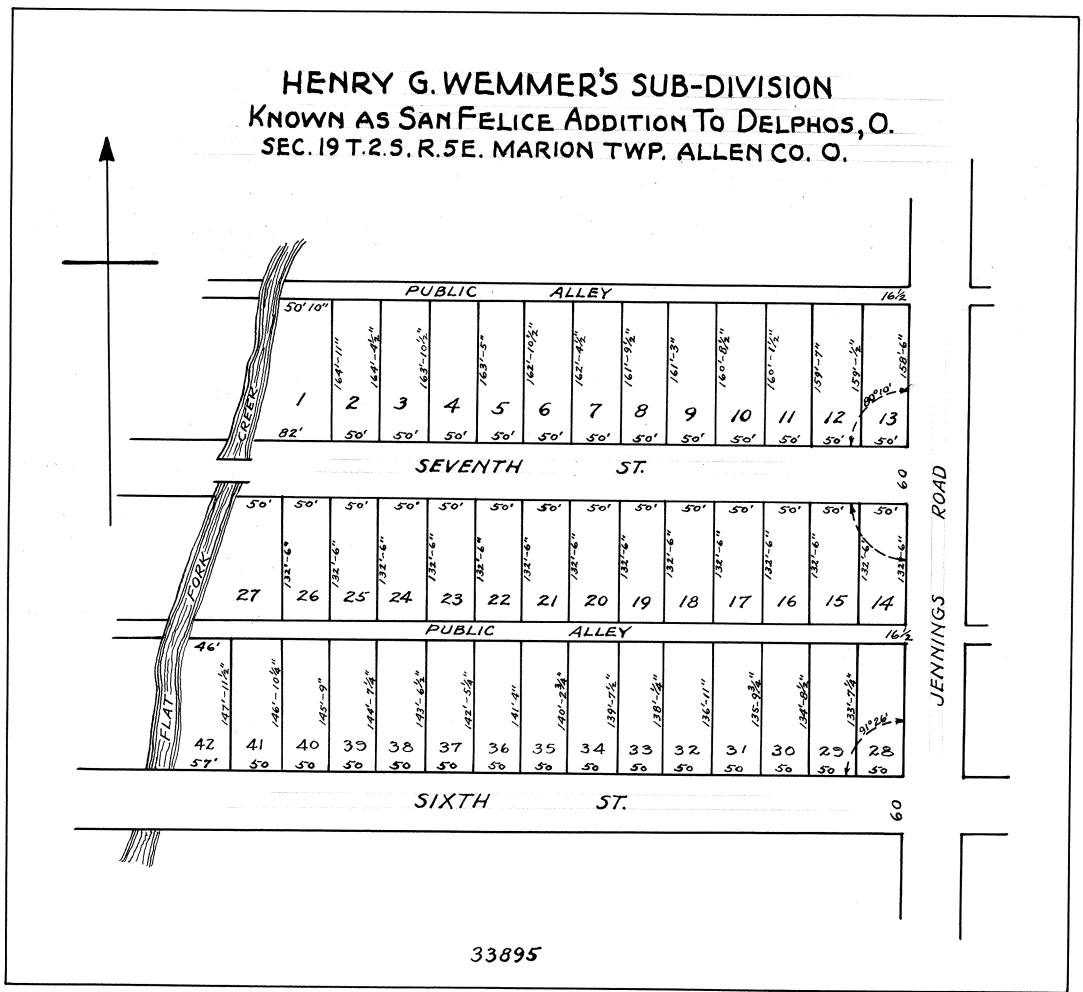
Morgan D. Davis
Recorder.

35009

12606

**HENRY G. WEMMER'S SUB-DIVISION
KNOWN AS SAN FELICE ADDITION TO DELPHOS, O.
SEC. 19 T. 2. S. R. 5. E. MARION TWP. ALLEN CO. O.**

SEE PLAT BOOK 6 - PAGE 19.



33895 ORDINANCE # 131.A
Authorizing the annexation of Certain territory to the City of Delphos, Allen County, Ohio.-- Be it Ordained by the Council of the City of Delphos, Ohio, Section 1. That the annexation of the following described territory, situate in the Township of Marion, in the County of Allen and State of Ohio, to-wit: Lots Number One (1) two (2) three (3) four (4) five (5) six (6) seven (7) eight (8) nine (9) ten (10) eleven (11) twelve (12) thirteen (13) fourteen (14) fifteen (15) sixteen (16) seventeen (17) eighteen (18) nineteen (19) twenty (20) twenty one (21) twenty two (22) twenty three (23) twenty four (24) twenty five (25) twenty six (26) twenty seven (27) twenty eight (28) twenty nine (29) thirty (30) thirty one (31) thirty two (32) thirty three (33) thirty four (34) thirty five (35) thirty six (36) thirty seven (37) thirty eight (38) thirty nine (39) forty (40) forty one (41) and forty two (42), of Henry G. Wemmer's Sub division of a part of the east half of the Southwest quarter of section number nineteen (19), in Township Two (2), South of Range five (5) east, in said Marion Township, in the county and state aforesaid, known as "San Felice Addition" to the Village (now City) of Delphos, Allen County, Ohio, be and the same hereby is Authorized.
Section, 2. That the Solicitor be and he hereby is authorized to prosecute the proceedings necessary to effect such annexation.
Section, 3. This Ordinance shall take effect and be in force from and after the earliest period allowed by law.

Passed April 25th, 1916
O. W. Moening
President of the Council
Attest A. E. Weger- Clerk
Approved- May, 9th, 1916. By Geo. N. Leasure.
Mayor.

33895 ORDER FOR ANNEXATION.
The Commissioners of Allen County, in the State of Ohio, proceeding this 15th day of May A. D. 1917, to hear the petition of Arthur F. Lindemann, City solicitor, on behalf of The City of Delphos, Ohio for the annexation of the territory in said petition described to the City of Delphos, Allen County, Ohio; and having in open meeting heard all the persons desiring to be heard for or against the granting of said petition and considering all of the Affidavits and papers presented with reference thereto, and being fully advised in the premises do find that said petition contains all of the matters required by law; that its statements are true; that the territory sought to be annexed is adjacent to said City of Delphos; that the petition contains a full description of said territory that the map of said territory attached to said petition is accurate; that the required legal notice of the filing, pendency and prayer of the petition has been given, and that it is right and proper that the prayer of said petition should be granted.

Wherefore, it is ordered that the prayer of said petition be granted, and that the territory described in said petition may be annexed to the City of Delphos, Allen County, Ohio, and that a Certified transcript signed by a majority of this Board of all the Orders and proceedings of this board relative to said petition and hearing thereon, together with said petition and map attached thereto; and all the papers on file relating to said matter be deposited with the Auditor of the City of Delphos, Ohio.
W. W. Craig
J. L. Heath
May 15th, 1917.

33895 PETITION
To The Hon. Board of County Commissioners Within and for the County of Allen, Ohio.
Gentlemen:-
The City of Delphos, Ohio, Respectfully represents that an Ordinance duly passed by its Council on the 25th day of April A. D. 1916, a copy of which said Ordinance is hereto attached, Marked Exhibit "A", The following described territory, situated in the Township of Marion in the County of Allen, and State of Ohio, to-wit:- Lots Number One (1), two (2), three (3), Four (4), five (5), six (6), seven (7), eight (8), nine (9), ten (10), eleven (11), twelve (12), thirteen (13), fourteen (14), fifteen (15), sixteen (16), seventeen (17), eighteen (18), nineteen (19), twenty (20), twenty-one (21), twenty-two (22), twenty-three (23), twenty four (24), twenty five (25), twenty-six (26), twenty seven (27), twenty eight (28) twenty nine (29) thirty (30), thirty-one (31), thirty two (32) thirty three (33) thirty four (34) thirty-five (35) thirty-six (36) thirty-seven (37) thirty-eight (38), thirty-nine (39), forty (40), Forty-one (41) Forty-two (42) of Henry G. Wemmer's Sub-division of a part of the East half of the South West quarter of Section Number Nineteen (19), in Township two (2) South, of Range five (5) East in said Marion Township, the County and State aforesaid, known as "San Felice Addition" to the Village (Now City) of Delphos, in Allen County, Ohio, was Authorized to be annexed to said City of Delphos, Ohio, an accurate map of which said territory proposed to be annexed is hereto attached, Marked Exhibit "B" and said City Respectfully petitions that said territory be annexed to said City.
City of Delphos, Ohio
By Arthur F. Lindemann
City Solicitor.

For Further Reference To This Plat See Page 327, This Volume

I hereby certify that the foregoing plat is correctly transcribed this 30th day of September, 1951.

Morgan D. Davis
Recorder.

33895

ORDINANCE #201 A.

Accepting application for annexation of territory--Be it ordained by the Council of the City of Delphos, Ohio:-

SECTION 1. That the application of the City Solicitor of said City of Delphos, Ohio for the annexation of the following described territory in the County of Allen, adjacent to the City of Delphos, Ohio to-wit:- Lots number One (1) two (2) three (3) four (4) five (5) six (6) seven (7) eight (8) nine (9) ten (10) eleven (11) twelve (12) thirteen (13) fourteen (14) fifteen (15) sixteen (16) seventeen (17) eighteen (18) nineteen (19) twenty (20) twenty-one (21) twenty-two (22) twenty-three (23) twenty-four (24) twenty-five (25) twenty-six (26) twenty-seven (27) twenty eight (28) twenty nine (29) thirty (30) thirty-one (31) thirty two (32) thirty three (33) thirty four (34) thirty five (35) thirty six (36) thirty seven (37) thirty-eight (38) thirty nine (39) forty (40) forty one (41) and Forty two (42), of Henry G. Wemmer's sub division of a part of the east half of the Southwest quarter of section number Nineteen (19) in Township two (2) South, of Range five (5) East, in Marion Township, in the County and state aforesaid, Known as "San Felice Addition" to the Village, now City of Delphos, Ohio, together with an accurate map of said territory, the petition for annexation, and all other papers relating thereto, and a certified transcript of the proceedings of the County Commissioners in relation thereto now on file with the Clerk of the Council of said City be and the Same is hereby accepted.

SECTION, 2. The Auditor of said City of Delphos, Ohio is hereby Authorized, directed and empowered to make two Copies, Containing the petition map or plat accompanying it, transcript of the proceedings of the County Commissioners, and Resolution and Ordinance in relation to said annexation, with a Certificate with each Copy that it is Correct, which Certificate shall be signed by him in his official capacity, and be Authenticated by the Seal of said Municipality. the Auditor shall forthwith deliver one copy to the recorder of said County of the County for record, and shall forward the other Copy to the Clerk the Secretary of State.

SECTION, 3. This Ordinance shall take effect and be in force from and after the earliest period allowed by law.

Passed, March, 23rd, 1920

A. F. Schmuckle--President of the Council
 Attest W. H. Shaffer--Clerk
 Approved by Me This 24th Day of March A. D. 1920.
 B. L. Jauman--Mayor.

33895

CERTIFICATE

The State of Ohio, Allen and Vanwert Counties, S S:-
 I, W. H. Shaffer, Clerk of the Council of the City of Delphos, Allen and Van Wert Counties, Ohio, do hereby Certify that the foregoing ordinance No. 131 A, is a Complete and Correct Copy of an Ordinance duly passed by the Council of said City, at its regular Meeting held on Tuesday Evening, April 25th, 1916.
 Given under My hand and Seal at Delphos Ohio, this 28th day of May A. D.
 (Seal) W. H. Shaffer--Clerk

Transfer Not Necessary June 16-1920
 C. R. Philips
 Auditor
 Rec'd For Record At 9:37 O'Clock A. M. June 16th 1920
 Recorded June 23d- A. D. 1920
 Guy Custer
 Recorder
 Fee \$10.00

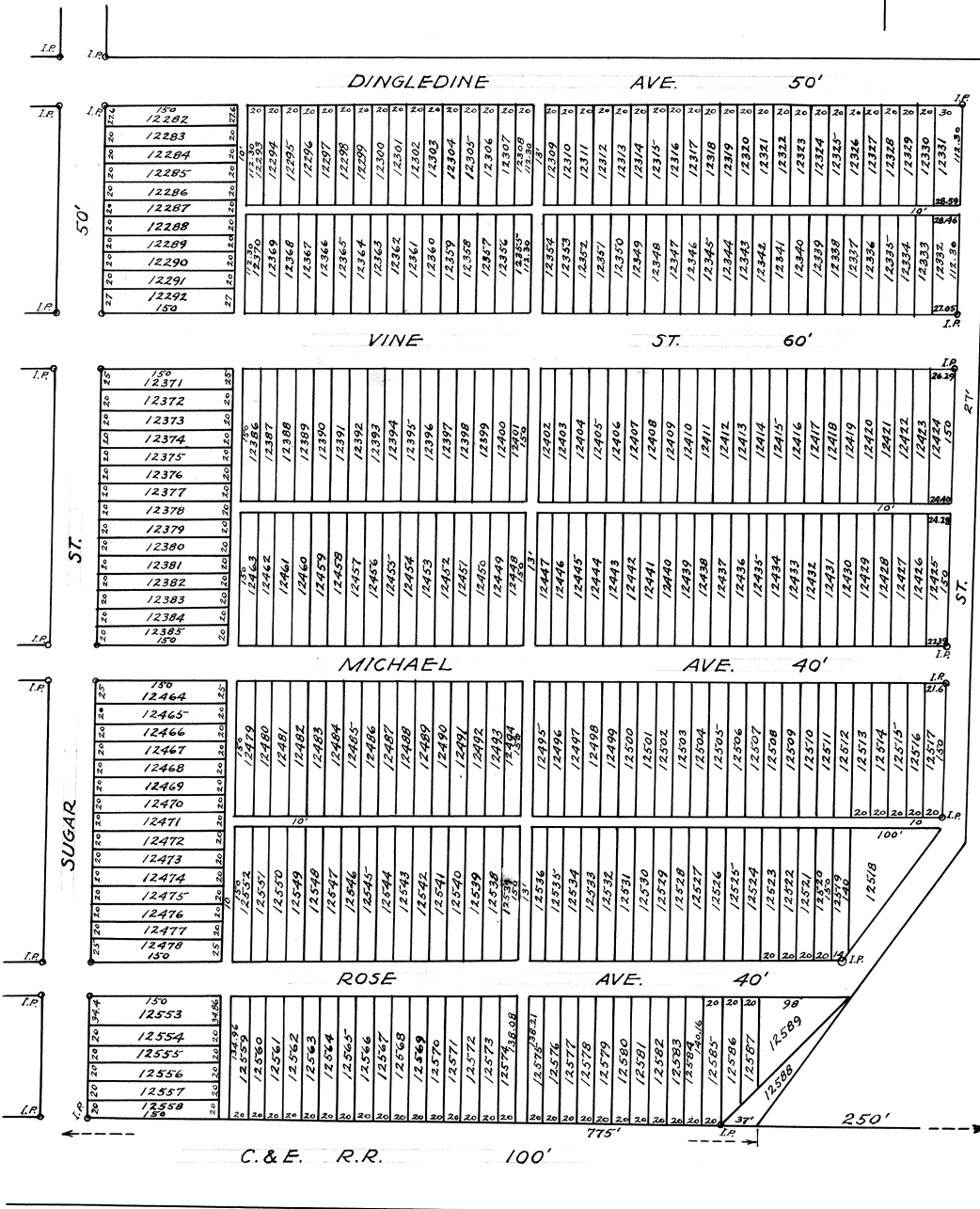
(Copy of seal- City Auditor- Delphos, Ohio)

I hereby certify that the foregoing plat is correctly transcribed this 30th day of September, 1951.

Morgan D. Davis
 Recorder.

THE WILDWOOD ADDITION LIMA, OHIO.

R. H. GAMBLE, C.E.



Wildwood Addition to Lima, Ohio, is laid out on the South part of the west half of the Northwest quarter 1/4 of Section 5, T. 4 S., R. 7. E., Perry Township Allen County Ohio and also upon Inlots No's 7150 to 7170, both inclusive, of the Lima Drilling Company's Addition; altogether bounded and described as follows:-

Beginning at a point on the west line of said 1/4 section and on the Center line of Sugar St. where the same is intersected by the Center line of Dingleline Avenue; thence East along the Center line of said Dingleline Avenue, and parallel with the North line of said 1/4 section, 1015 feet; thence Southwardly 942 feet to a point 1002 feet east of the Center line of Sugar Street; thence Southwesterly, on a straight line, 395 feet more or less to a point on the North line of the Chicago and Erie R. R. Right of way 775 feet East of the Center line of Sugar street; thence west along the North line of said Chicago & Erie R. R. Right of way, 775 feet to the west line of said 1/4 Section and center line of Sugar Street; thence North on the West line of said 1/4 Section and Center line of Sugar Street, 1153 feet to the place of beginning. Containing in all 26.24 Acres.

The size of each lot widths of streets and alleys, and the location of Iron Pipe Monuments are all marked on the map: I hereby Certify the foregoing map and Description of the Wildwood Addition to be correct as surveyed by me this 22nd day of July 1920

R. H. Gamble, Civ. Eng'r.

Know All Men By These Presents That We Harry Eaton Trustee and James B. Jackman, Proprietors of the Wildwood Addition to Lima Ohio do hereby dedicate to the public, for public Highway purposes, all lands designated on the Within map as streets, Avenues, and alleys, and declare the same to be our free act and deed--In Testimony Whereof we have hereunto set our hands this 10th day of August, 1920.

Signed in Presence of:

Glenn C. Webb
Mrs. Katie Schofield

Harry Eaton
James B. Jackman

The State of Ohio, S S.

Before me a Notary Public in and for said County Allen County, personally appeared the within named Harry Eaton trustee, and James B. Jackman, who acknowledged the signing of the foregoing instrument to be their free act and deed. In witness Whereof I have hereunto set my hand and Notarial seal this 10th day of August, 1920.

Glenn C. Webb (Seal)
Notary Public Allen County, Ohio

Having examined the within map of the "Wildwood" Addition to Lima Ohio, I hereby Approve the same.

Lima, Ohio, August 27.-1920

Elmer McClain
Platting Commissioner, City of Lima, O.

I hereby Certify that the within map of "Wildwood" Addition to Lima, Ohio, was accepted by Resolution of the City Council of Lima, Ohio passed on the 27th day of August- 1920.

James I. Heffner
Clerk of the City Council.

Filed for Transfer in the Office of the Auditor of Allen County, Ohio on the 28th day of August 1920.

C. R. Phillips
Auditor of Allen County, Ohio.
By Pauline M. Pool.
Deputy Auditor

35053

Filed for record in the Office of the Recorder of Allen County Ohio on the 4th day of September 1920.- At 10.35 O'Clock A. M.
Recorded September 7th 1920.

Fee \$39.05

Guy Custer
Recorder Allen County Ohio
By A. D. Staup,-Deputy

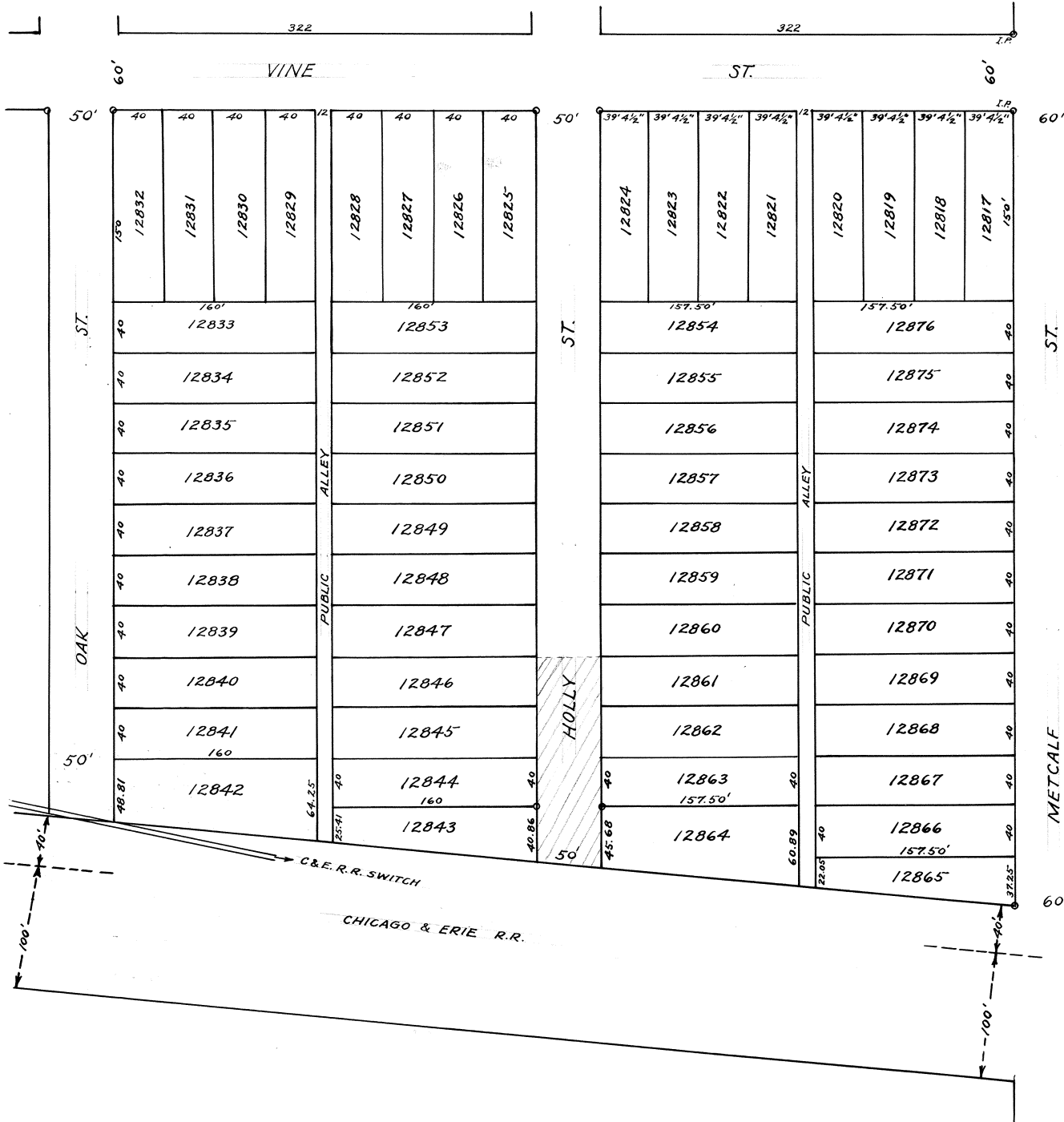
I hereby certify that the foregoing plat is correctly transcribed this 30th day of September, 1951.

For Ordinance #134-49 to vacate Alley
between Lots 12308 and 12309
And 12354 and 12355
See Deed Vol. # 308 Page # 551

For Ordinance # 121-01 to Vacate Alley
on lots
12330, 12331, 12332, 12333
12423, 12424, 12426
12516, 12517, 12518
See Deed Vol 888 Pg 61

Morgan D. Davis
Recorder.

THE CLESTON ADDITION
LIMA, OHIO.



The Cleston Addition to Lima, O. is laid out on a part of the W. 1/2 of the N. E. 1/4 of Section 1, T 4 S.-R. 6. E. Shawnee Township, Allen County, O. Bounded and Described as follows:
Beginning at a point on the south line of Vine St.- 546 feet east of the West line of said 1/4 Section.- Thence South 553.98 feet to the North line of the Chicago and Erie Rail road Right-of-way; thence South-east along the North line of said Rail-road grounds, to the East line of the W. 1/2 of the said N. E. 1/4; thence North to the South line of Vine St.- thence West to the place of beginning, Containing 10 Acres, more or less; the size of each lot, width of each street and Alley, and the location of iron pipe monuments are all shown on the map- I hereby certify the foregoing map and description of the Cleston Addition to Lima, O. to be correct as surveyed by me this 28th day of August, 1920.

R. H. Gamble Civ. Eng'r.
Know All Men by These Presents That I, Simon Fishel, proprietor of the Cleston Addition to Lima, O. do hereby dedicate to the public, for public Highway purposes, all lands designated on the within map as streets and alleys, and declare the same to be my free act and deed; In testimony whereof I have hereunto set my hand this 20th day of Sept. 1920.

Simon S. Fishel
Signed in presence of
Samuel Michael
Edna Kinny
State of Ohio
Allen County, S S:- Before me a Notary Public in and for said County personally Appeared the within named Simon S. Fishel who acknowledged the signing of the foregoing instrument to be his free act and deed. In witness whereof I have hereunto set my hand and Notarial seal this 20th day of September 1920.
(Notarial Seal) Samuel Michael
(Allen County) Notary Public, Allen County, Ohio.

Having examined the foregoing map of the Cleston Addition to Lima, O. I hereby Approve the same;
Lima, O. Oct 4-1920.- Elmer McClain
Flating Commissioner,
City of Lima, Ohio.

I hereby Certify that the within map of the Cleston Addition to Lima, O. was accepted by the City Council of Lima, Ohio by resolution passed on the 4th day of October 1920
(Clerk of the Council) James I. Heffner
(Seal Lima Ohio) Clerk of the City Council

Filed for Transfer in the office of the Auditor of Allen County, Ohio on the 5th day of October 1920.
G. R. Phillips
Auditor of Allen County, Ohio
By Pauline M. Pool
Deputy Auditor

35494.
Filed for record in the Office of the Recorder of Allen County, Ohio, on the 5th day of Oct., 1920. At 2:45 O'Clock P. M. and Recorded- Oct 7th- 1920.

Guy Custer
Recorder of Allen County Ohio
By A. D. Staup
Deputy Recorder

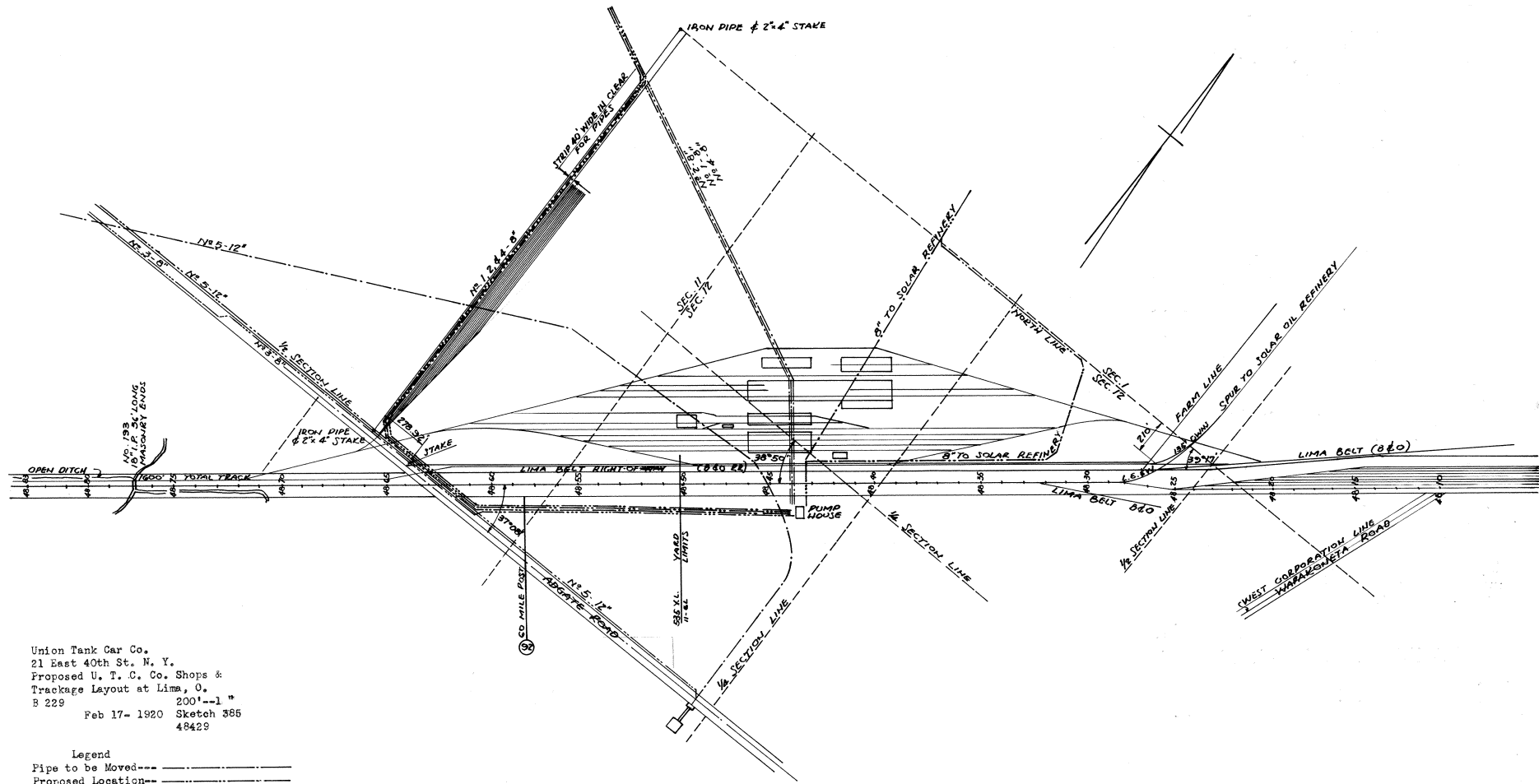
Fee \$10.25

I hereby certify that the foregoing plat is correctly transcribed this 30th day of September, 1921.

Morgan H. Davis
Recorder.

For Ord. #43-25 to vacate part of Holly Street see Deed Vol. 567 Page 468 and Plat Book 13 Page 169

FOR ORD. 20-76 TO UAC. PT. ALLEY ADS. TO + BETWEEN LOTS 12871 THRU 12859 SEE DEED Vol. 573 pg 576



Union Tank Car Co.
 21 East 40th St. N. Y.
 Proposed U. T. C. Co. Shops &
 Trackage Layout at Lima, O.
 B 229 2001-1 *
 Feb 17- 1920 Sketch 385
 48429

Legend
 Pipe to be Moved---
 Proposed Location---
 Pipe Not Changed---

For Record of Agreement Accompanying this Map See Lease Vol- 39,-Page 402.

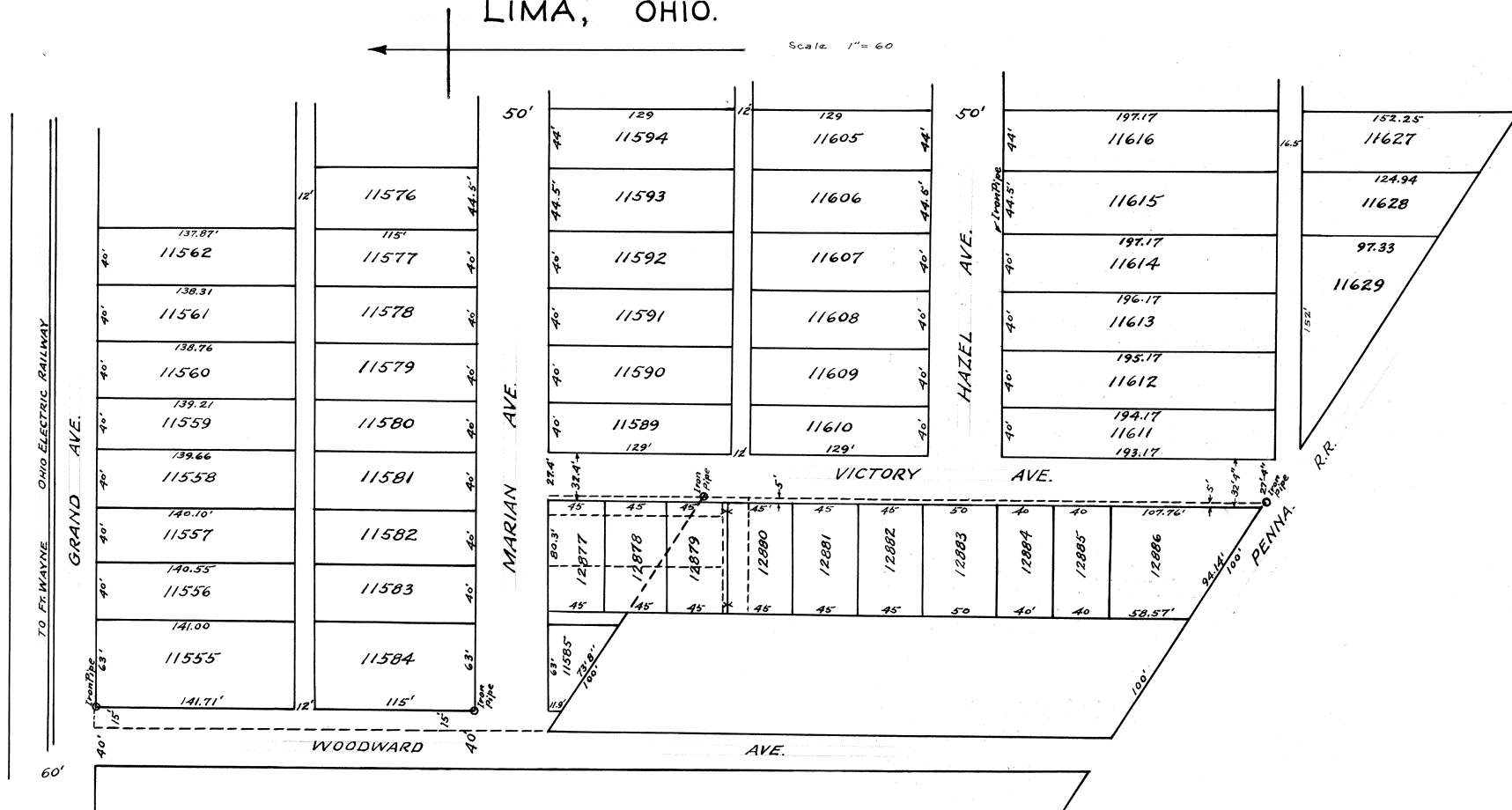
Lima Ohio Tr Feb 23- 1920
 D. F. N.

Received Mar 1- 1920

I hereby certify that the foregoing plat is correctly transcribed this 30th day of September, 1951.

Morgan D. Davis
 Recorder.

**B.S.FLOWER'S
SECOND SUB-DIVISION
EXTENDED TO
LIMA, OHIO.**



DESCRIPTION

This Addition is situated in the Northeast part of the Southwest quarter Sec. 25- T 3. S.-R 6. E. City of Lima, Allen Co. Ohio Beginning at the Northwest Corner of Lot No. 11589 as platted in B. S. Flowers 2nd Addition to Lima, Allen Co., Ohio; thence west along the South line of Marian Ave. 112.7 feet to a point thence South, parallel with Woodward Ave. 458.57 feet to a point in the North R. of W. line of the Penna-R. R.; thence S 58° 32' E, along said R. of W., 100 feet to an Iron pipe; thence North parallel with Woodward Ave., 381.82 feet to a point in the North line of a public alley; thence East 27.4 feet to the Southwest corner of said lot No. 11589; thence North 129 feet to the place of beginning.

I hereby Certify the above plat and description to be Correct.

Vaughn C. Miller
Civil Engineer.

DEDICATION

We the undersigned, owners of the land embodied in the above described property, hereby dedicate the streets and alleys in said addition to public use. In Witness Whereof, We have hereunder set our hands this 7th day of October- 1919.

B. S. Flowers.

State of Ohio) S S.
County of Allen)

Before me a Notary Public in and for said County, Personally appeared B. S. Flowers, who acknowledged the signing of the foregoing dedication to be their voluntary acts and deeds. In Witness Whereof I have hereunto set my hand and Official Seal- this 7th day of Oct. 1919.

Melvin C. Light
Notary Public.

Department of Public Service.

I hereby Certify that the Streets and Alleys indicated on this plat are in accordance with the general plan of the City of Lima, Ohio, and the same is hereby accepted. Oct 8- 1919.

A. L. Metheny
Platting Comm.

I hereby certify that the Streets and alleys indicated on this plat is laid out to conform to adjacent Streets and Alleys of the City of Lima, Ohio

Vaughn C. Miller
City Engineer

I hereby certify that the above plat was accepted by Lima City Council By Resolution No. 349. Passed Oct 6- 1919

James I. Heffner
Clerk of Council.

#37252

Filed for Record Feb 9- 1921, at 9:48 A. M.
Recorded Feb., 11th- 1921.
Fee \$9.65

Transferred Feb 9th 1921

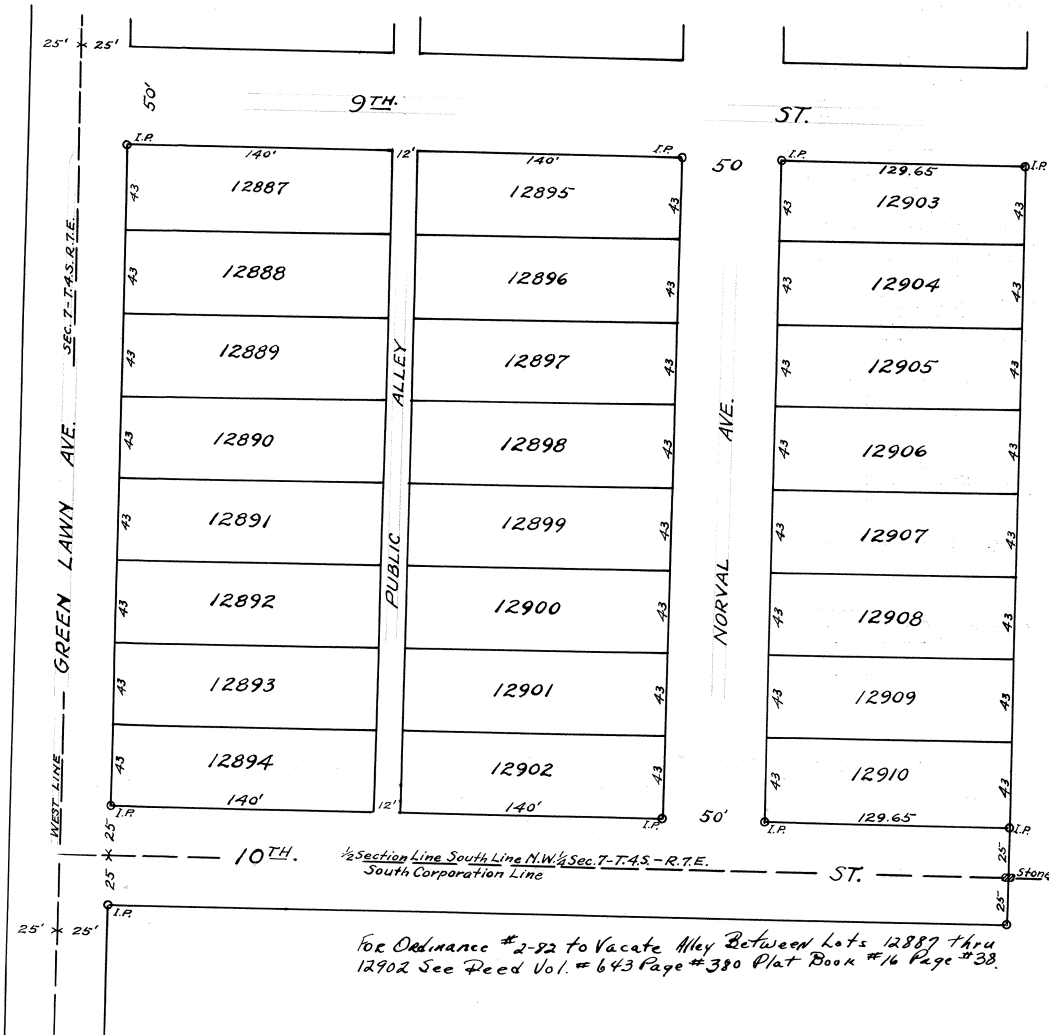
C. R. Phillips
County Auditor

I hereby certify that the foregoing plat is correctly transcribed this 30th day of September, 1951.

Morgan D. Davis
Recorder.

NORVAL HEIGHTS
ADDITION NO. 4
LIMA, OHIO.

R.H. GAMBLE, C.E. SEPT. 17, 1920



Norval Heights Addition No. 4 Lima, O. is laid out in the S. W. Corner of the N. W. 1/4 of Section 7, T. 4 S.- R. 7 E. Perry Township Allen County, Ohio. Bounded and described as follows; Beginning at a point on the West line of said 1/4 Section, and in the Center line of Green Lawn Ave. where the same is intersected by the South line of Ninth St. as laid out in Norval Heights Subdivision No. 2 extended; thence South 369 feet to the S. W. Corner of said N. W. 1/4 of Sec. 7 and Center line of 10th St. as herein laid out; thence East on the South line of said 1/4 Section, and along the Center line of 10th St. 496.65 feet to a stone; thence North parallel with the west line of said N. W. 1/4, 394 feet to the South line of Ninth St.; thence west parallel with the South line of said 1/4 Section, and along the South line of said Ninth St.-496.65 feet to the place of beginning, Containing 4.20 Acres

ALSO,
The Northwest part of the S. W. 1/4 of said Section 7; Beginning at the N. W. Corner of said S. W. 1/4, where the Center line of Green Lawn Ave. intersects the Center line of 10th St.- thence east on the North line of said S. W. 1/4, and along the Center line of 10th St. 496.65 feet to a stone; thence South 25 feet to the South line of 10th St.- thence west, parallel with the North line of said S. W. 1/4 and along the South line of 10th St. 496.65 feet to the west line of said S. W. 1/4 and Center line of GreenLawn Ave. thence North 25 feet to the place of beginning. Containing 285/1000 Acres.

The Size of each lot, width of streets and alleys, and the location of permanent monuments from which to make future surveys, are all marked on the Map; I hereby Certify the foregoing map and description to be Correct as surveyed by me this 17th day of Sept. 1920.

R. H. Gamble- Civil Engineer
Know all men by these presents that we R. L. Shappell and J. C. Linneman Proprietors of Norval Heights Addition No. 4, Lima, Ohio. do hereby dedicate to the public for public highway purposes, all lands designated on the within map as streets and alleys, and declare the same to be our free act and deed; In Testimony Whereof we have hereunto set our hands this ---- day of ----- 1920
Signed in presence of)
Harry White) J. C. Linneman
Guy Folk) H. L. Shappell

State of Ohio
Allen County, S S:
Before me a Notary Public in and for said County, Personally appeared the within named H. L. Shappell and J. C. Linneman, who acknowledged the signing of the foregoing instrument to be their free act and deed; In Witness Whereof I have hereunto set my hand and Notarial Seal this 18 day of Sept. 1920.

(Seal) Harry L. White
Notary Public, Allen County Ohio
Having examined the foregoing map of Norval Heights Addition No. 4, I hereby approve the same.
Lima, Ohio
November 10- 1920
Elmer McClain
Flatting Commissioner, City of Lima, O.

I hereby Certify that the foregoing map of Norval Heights Addition No. 4, was Accepted by The City Council of Lima, O.- By Resolution passed on the 21 day of February 1921 (Clerk of the Council)
(Seal Lima- Ohio) James I. Hefner
Clerk of the City Council

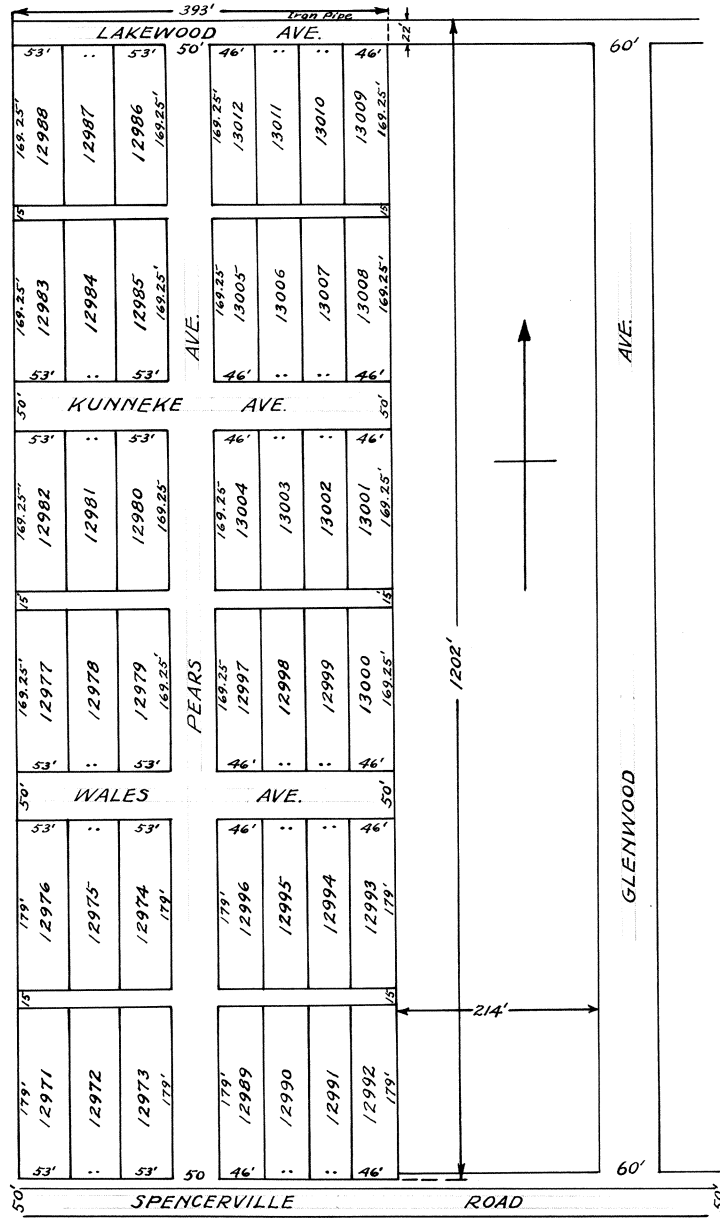
Filed for Transfer in the office of the Auditor of Allen County, O. on the 23 day of Feb. 1921.

C. R. Phillips
Auditor of Allen County, O.
P.
Received for Record at 9:48 O'Clock A. M. Feb 23- 1921 and Recorded Feb 25th 1921
Fee \$6.15
Guy Custer
Recorder

I hereby certify that the foregoing plat is correctly transcribed this 30th day of September, 1921.

Morgan D. Davis
Recorder.

CLEARLAN ADDITION
TO
CITY OF LIMA
SCALE 1"=100' MARCH, 1921



Descriptions:

Clearlan Addition is Situated in the S. W. 1/4 of Section 35- T 3 S.-R 6 E in the City of Lima Allen Co., Ohio. More Particularly Described as Follows:-
Beginning in the North line of the Spencerville Road Two Hundred and Fourteen feet (214) west of the west property line of Glenwood Ave; thence North, parallel to the west property line of Glenwood Ave, Twelve Hundred and Two feet (1202) to an Iron pipe; thence west on a line parallel with the North line of the Spencerville Road, Three Hundred and Ninety three feet (393) to an Iron pipe, thence South on a line parallel with the west line of Glenwood Ave, Twelve Hundred and Two feet (1202') to an Iron pipe in the North line of the Spencerville Road. Thence East along the North line of the Spencerville Road, Three Hundred and Ninety-three feet, (393') to the place of beginning.

I hereby Certify the Above description and Attached plat to be Correct.

Vaughn C. Miller
Civil Engineer.

Dedications:

We, the undersigned, owners of the land embodied in the above described Clearlan Addition to the City of Lima, Ohio, hereby dedicate the Streets and Alleys, as shown on the Attached plat, to public use.
Signed and Acknowledged in the presence of
Miner A. Atmar (Corporate) The Lima Clay Products Company (Seal)
G. A. Bachmayer (Seal) Adam Simons President
Alphus McPherson Secretary

State of Ohio) S S.
County of Allen)

Before me a Notary Public in and for said County personally appeared Adam Simons- President and Alphus McPherson- Secretary of the Lima Clay Products Company who Acknowledged the signing of the foregoing dedication to be their Voluntary acts and deeds and the Voluntary act and of said Corporation. In witness whereof I have hereunto set my hand and affixed my Official Seal this 20th day of June 1921

Miner A. Atmar (Seal)
Notary Public

Certificate of City Engineer

I hereby Certify that the Streets indicated on the Attached plat of Clearlan Addition to the City of Lima, Ohio, are laid out to Conform to the adjacent Streets in this Vicinity

Vaughn C. Miller
City Engineer

Certificate of Platting Commission

I hereby Certify that the Streets indicated on this plat are in accordance with the general plan of the City of Lima, Ohio and the same is hereby accepted

Elmer McClain
Director of Public Service

Clerk of Council

I hereby Certify that the attached plat of Clearlan Addition was Accepted by Lima City Council by Resolution Number 442 Passed July 1921.

James T. Heffner (Seal Clerk of Council)
Clerk of Council

Transferred July 12, 1921

C. R. Phillips
County Auditor
P.

39810

Filed for Record July 18- 1921- at 4:55 P. M.- Recorded July 20- 1921- in Allen County Record of Plats Volume 3, Page 339.


Fee \$9.56

Guy Custer
County Recorder

I hereby certify that the foregoing plat is correctly transcribed this 30th day of September, 1921.

Morgan D. Davis
Recorder.

RICHLAND PARK ADDITION
LIMA, OHIO.



Richland Park Addition to Lima, O. is laid out on the Northwest part of the S. E. 1/4 of the S. E. 1/4 of Section 19-T. 3. S- R 7. E. Bath Township Allen Co. O. and occupies all of the grounds heretofore known as LOTS 8260-to-8310, both inclusive as laid out in L. C. Binkley's Robb Ave. Addition including Keith Ave, along the South side of the above described tract and is bounded and described as follows:- Beginning at a point on the North line of the North line of the above described tract, 338.96 ft. west of the N. E. Corner thereof thence South along the west line of a public Alley, 14 ft. wide as laid out in said Binkley's Addition 845.31 feet more or less to the North line of the Western Ohio R. R. Right-of-way; thence South-west along the North line of said Railroad right-of-way to the West line of the S. E. 1/4 of the S. E. 1/4 of said section 19, and Center line of McCullough St.; thence North on the West line of said tract and the Center line of McCullough St. 1202.88 feet to the N. W. Corner of said tract; thence East on the North line of said tract 1003.88 feet to the place of beginning, Containing 24.30 acres more or less and lying entirely outside the Corporate limits of Lima, O.

The size of all lots, widths of Streets and Alleys and the location of all Iron pipe Monuments are all shown on the map.-- I hereby certify the foregoing map and description of Richland Park Addition to Lima, O. to be Correct as surveyed by me this 23d day of May, 1921.

R. H. Gamble, Civil Engineer
Know All men by these presents, that we, F. M. Mauk of Osceola County Florida, Elmer Boughan, and Osie Golden of Allen County Ohio proprietors of the Richland Park Addition to Lima, O. do dedicate to the public for public highway purposes, all lands designated on the within map as streets and Alleys, and declare the same to be our free act and deed; In testimony whereof we have hereunto set our hands this 28th day of May- 1921.
Signed in presence of
F. M. Mauk
F. R. Seymour) Witness to
S. W. Porter) F. M. Mauk
Minor A. Atmar
J. N. Stolzenbach
Elmer Boughan
Osie Golden

State of Florida
Osceola County, S S. Before me a notary public in and for said County personally appeared the within named F. M. Mauk, who acknowledged the signing of the foregoing instrument to be his free act and deed; In witness whereof I have hereunto set my hand and Notarial seal this 16th day of June- 1921
My commission expires- (Seal) S. W. Porter
April 11" 1924. Notary Public Osceola County Florida

State of Ohio
Allen County, S S. Before me a notary public in and for said County personally appeared the within named Elmer Boughan and Osie Golden, who acknowledged the signing of the foregoing instrument to be their free act and deed; In Witness whereof I have hereunto set my hand and Notarial Seal this 28th day of May 1921.
(My commission expires) Miner A. Atmar
(August 15, 1922.) (Seal) Notary Public Allen County Ohio

Having examined the foregoing map of Richland Park Addition to Lima Ohio I hereby Approve the same---
Lima- Ohio Elmer McClain
Aug- 15- 1921. Platting Commissioner of the City of Lima
Filed for transfer in the Office of the Auditor of Allen County, Ohio on the 30th day of Aug- 1921.
C. R. Phillips,
Auditor of Allen County, Ohio.
By Pauline M. Pool
Deputy Auditor

#40284
Filed for record in the Office of the Recorder of Allen County, Ohio, on the 30 day of August- 1921 at 3:48 O'Clock P. M. and recorded in Plat Book No. 3- Page 341 on the 1st day of September A. D. 1921.
Guy Custer
Recorder of Allen County Ohio
By A. D. Staup
Deputy Recorder

Fee \$23.75
NOTE:-
This Plat is a replat of what is known as a part of Binkley's Robb Ave. Add to Lima including the old lot numbers from 3260 to 8310 of said Robb Ave. Add.
See Plat Book 4. Page 143.

I hereby certify that the foregoing plat is correctly transcribed this 30th day of September, 1921.

Morgan D. Davis
Recorder.

FRANK H. BENTZ' FIRST SUB-DIVISION LIMA, OHIO.

Frank H. Bentz' First Sub-division

Description

Frank H. Bentz' First Sub-division is laid out on Inlots 3888- to- 3895 Inclusive, Ewing's Second to Lima, Ohio, lying within the Corporate limits of Lima, Ohio; The size of each lot and width of each Street and Avenue are all shown on the map; all Corners are marked as shown; I hereby Certify that the foregoing map and description of said Frank H. Bentz' First Sub-division, Lima, Ohio is Correct as surveyed by me the 1st day of June 1921.

W. R. Toy Civil Engineer

Dedication

Know All Men By These Presents That I Frank H. Bentz owner of Frank H. Bentz' First Sub-division, Lima, Ohio, do hereby dedicate to the public for public highway purposes, all lands designated on the within map as Streets Avenues and Alleys and declare the same to be my free act and deed:- In Testimony Whereof I have hereunto set my hand this 25 day of April 1922

Signed in the presence of Frank H. Bentz

Helen Myers
Dorothy R. Crumrine.
Affidavit
State of Ohio

Allen County S S.
Before me a notary public in and for said County, personally appeared the within named Frank H. Bentz who Acknowledged the signing of the foregoing instrument to be his free act and deed; In Witness Whereof I have hereunto set my hand and Notarial seal this 25th day of April 1922.

H. L. Myers (Seal)
Notary Public, Allen County, O.

Platting Commissioner' Certificate.

Having examined the within map of Frank H. Bentz' First Sub-division, Lima, Ohio, I hereby Approve the same.

Lima, Ohio C. A. Bingham
May 24th 1922. Platting Commissioner of the City of Lima, O.

Filed for Transfer in the Office of the Auditor of Allen County, Ohio on 24 day of May 1922.

C. R. Phillips
Auditor of Allen County, Ohio
By Pauline M. Pool
Deputy Auditor

#44332

Filed for record in the office of the Recorder of Allen County, Ohio, on the 24th day of May 1922- at 2:50 O'Clock P. M. and Recorded in Plat Book No. 3. Page 343- on the 25th day of May- 1922.

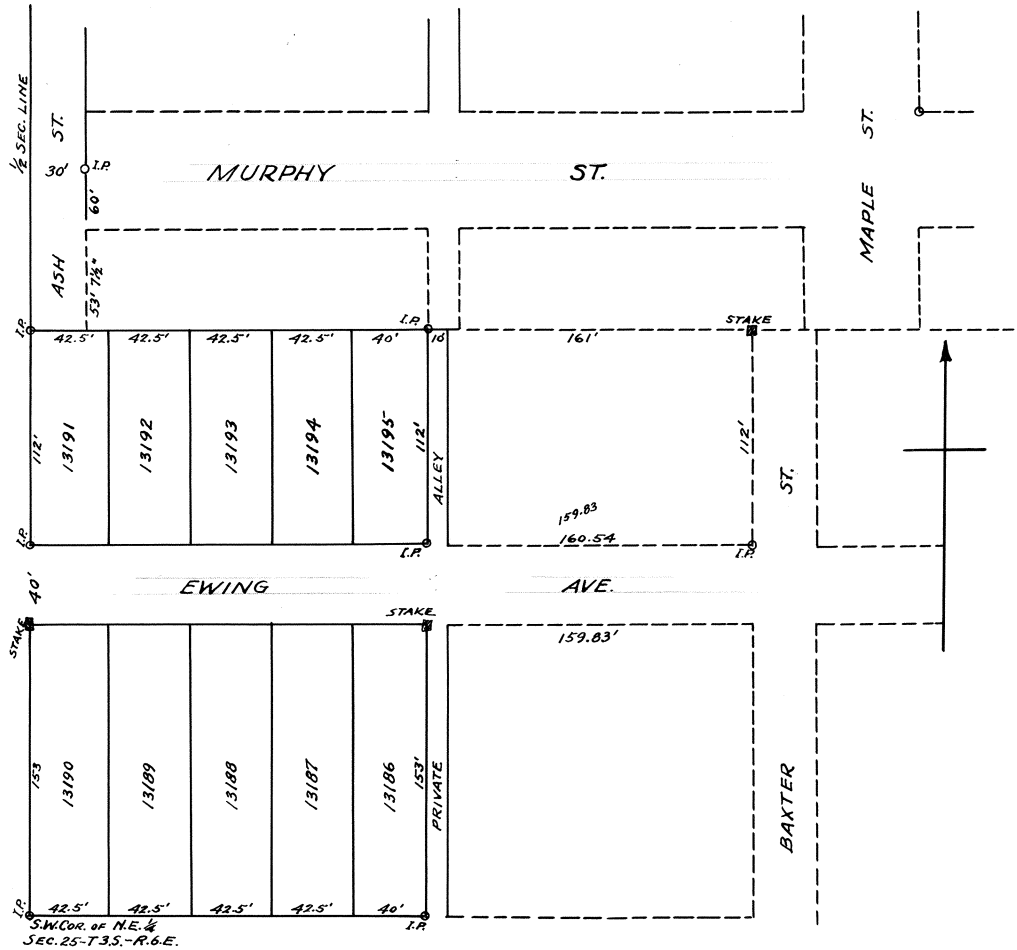
Fee \$5.35

Guy Custer
Recorder of Allen County, Ohio

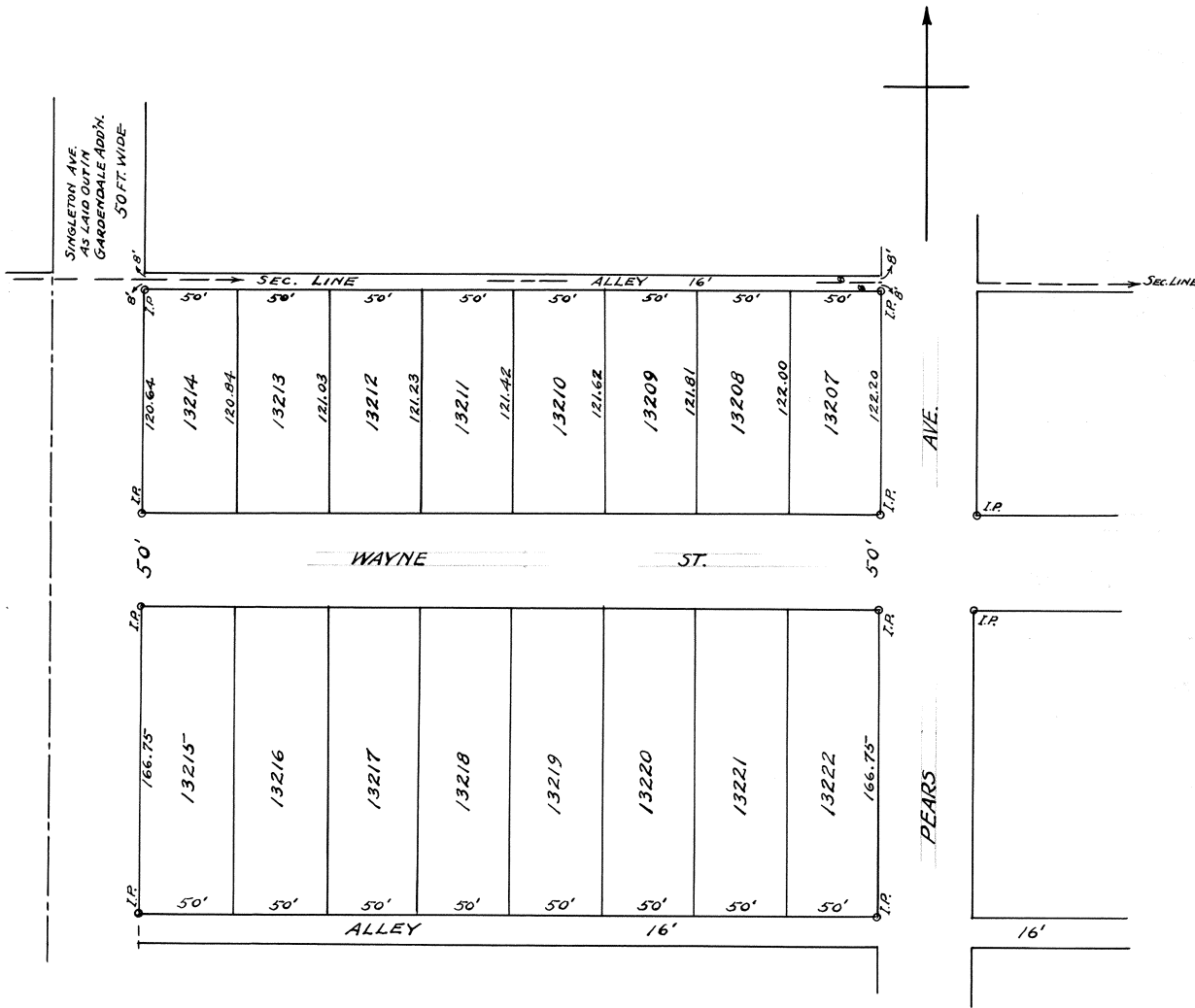
Per A. D. Staup
Deputy Recorder

I hereby certify that the foregoing plat is correctly transcribed this 20th day of September, 1951.

Morgan D. Davis
Recorder.



OREN DICKASON'S ADDITION
LIMA, OHIO.
GAMBLE & GORDON, ENGINEERS



Description
Oren Dickason's Addition to Lima, O. is laid out on a part of the East 1/2 of the Northwest 1/4 of Section 35 T. 3 S.- R. 6 E. American Twp. Allen County Ohio, lying entirely outside of the Corporate limits of Lima, O. bounded and described as follows:

Beginning at a point on the North line of said section 35 where the same is intersected by the West line of Pears Ave., 478 feet west of the N. E. Corner of said quarter Section; thence West on the North line of said section 35- 400 feet to the East line of Singleton Ave. extended, as laid out in The Gardendale Sub-division; Thence South along the East line of Singleton Ave. extended and parallel with the West line of said Pears Ave. 361.39 feet to the South line of a 16 ft. Alley extended as laid out in H. W. Pears "Hayfield" Add'n. thence East on the South line of said Alley extended, and parallel with Wayne St. 400 ft. to the west line of said Pears Ave. Thence North on the line of said Pears Ave. 362.95 ft. to the place of beginning. Containing 3.33 acres. The size of each lot, width of Streets and Alleys, and the location of Iron Pipe Monuments are all shown on the Map; the foregoing map and description of Oren Dickason's Addition to Lima, O. are Correct as surveyed by us. July 19/1922.
Gamble & Gordon,
Civil Engineers

Know All Men By These Presents That we Oren Dickason, Annabel Pears Hoffman and Robert Pears, proprietors, of Oren Dickason's Addition to Lima, O. do hereby dedicate to the public for public Highway purposes, all lands designated on the within map as Streets and Alleys, and declare the same to be our free act and deed; In Testimony whereof we have hereunto set our hands this 13th day of October 1922.

Signed in presence of
J. B. Hoffman
A. R. Thompson
Melvin C. Light
Edith Shiverdecker

Annabel Pears Hoffman
Robert Pears
Oren Dickason

State of Ohio
Allen County S S: Before me a Notary Public in and for said County, personally appeared the within named Oren Dickason and who Acknowledged the signing of the foregoing instrument to be his free act and deed; In Witness whereof I have hereunto set my hand and Notarial Seal this 17 day of Oct. 1922

Melvin C. Light (Seal)
Notary Public Allen County, Ohio.

State of Ohio
Cuyahoga County, S S: Before me a Notary Public in and for said County personally appeared the within named Annabel Pears Hoffman and Robert Pears who Acknowledged the signing of the foregoing instrument to be their free act and deed; In witness whereof I have hereunto set my hand and Notarial Seal this 13th day of October 1922.

A. R. Thompson (Seal)
Notary Public Cuyahoga County, Ohio.

Having examined the within map of Oren Dickason's Addition to Lima, Ohio, I hereby Approve the same:
Lima, O. Sept 28- 1922
O. K. Vaughn C. Miller
City Engineer

C. A. Bingham H W D
Platting Commissioner, City of Lima, O.

Filed for Transfer in the Office of the Auditor of Allen County, O. on the 20th day of Oct 1922.

C. R. Phillips
Auditor of Allen County, O
By Carl Schindler
Deputy Auditor:-

45639
Filed for Record in the Office of the Recorder of Allen County, O. on the 20th day of Oct 1922, At 2:54 O'Clock P. M. and recorded in Plat Book No. 3. Page 344- on the 25th day of Oct. 1922.

Guy Custer
Recorder of Allen County, O.
By A. D. Staup
Deputy Recorder

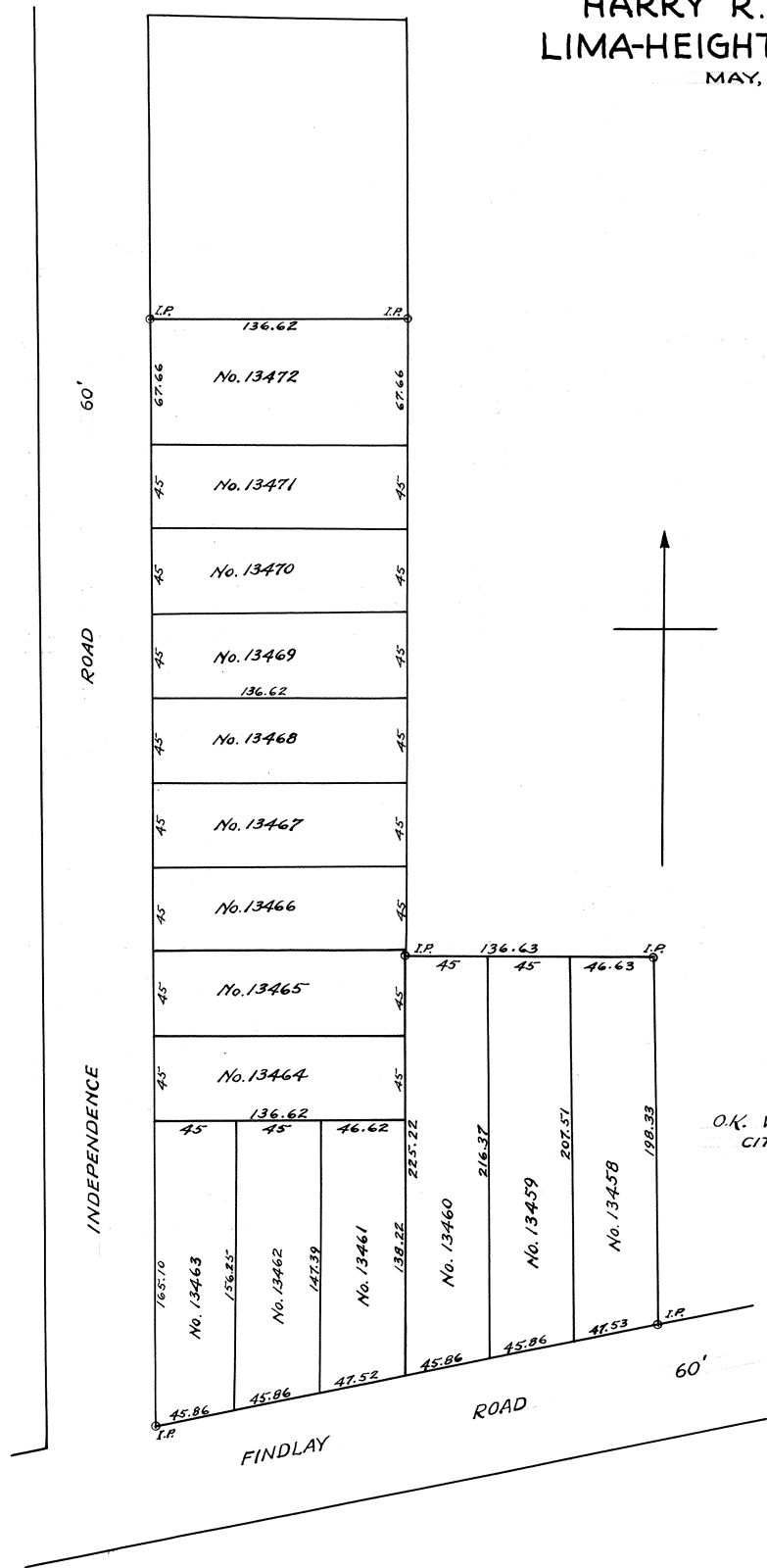
Fee \$5.75

Replatted to Ross Pepple's add see plat Book 7- Page 82

I hereby certify that the foregoing plat is correctly transcribed this 30th day of September, 1951.

Morgan N. Davis
Recorder.

HARRY R. WHITE'S LIMA-HEIGHTS-ADDITION MAY, 1922



Harry R. White's "Lima Heights" Addition to Lima, O. Outside the Incorporate limits thereof, is laid out on Lots 10001 & 10002- and the West half (1/2) of Lots 10003-10004-10005 & 10006 in the City View Farms Addition; Independence Road and the Findlay Road, remain the same as laid out and dedicated in said City View Farms Addition; the size of each lot, width of roads, and location of Iron Pipe Monuments are all shown on the map; The foregoing map and description of Harry R. White's Lima Heights Addn. are Correct as surveyed this 27th day of May, 1922.

Gamble & Gordon, Engineers
Know All Men By These Presents, that I, Harry R. White, Proprietor of the Lima Heights Addition, do hereby dedicate to the public for public highway purposes, all lands designated on the foregoing map as roads, and declare the same to be my free act and deed; In Testimony whereof I hereunto set my hand this 7th day of Dec 1922.

Signed in the presence of Harry R. White
W. P. Anderson (Notarial Seal)
J. T. Frysinger

State of Ohio
Allen County, S S:
Before me, a Notary Public in and for said County, personally appeared the within named Harry R. White, Proprietor of Harry R. White's Lima Heights Addition, who Acknowledged the signing of the foregoing instrument to be his free act and deed; In Testimony whereof I have hereunto set my hand and Notarial seal this 7th day of Dec., 1922.

W. P. Anderson
Notary Public, Allen County, Ohio.
Having examined the map of Harry R. White's Lima Heights Addition, I hereby Approve the same;
C. A. Bingham Com
Platting Commissioner, City of Lima, O.

Filed for Transfer in the Office of the Auditor of Allen County, Ohio, on the 7th day of Dec. 1922;

C. R. Phillips
Auditor of Allen County Ohio
By Carl Schindler
Deputy Auditor

O. K.
Vaughn C. Miller
City Engineer

47422
Filed for Record in the office of the Recorder of Allen County, Ohio, on the 7th day of Dec 1922.
At 11:06 O'Clock A. M. and Recorded in Plat Book No 3. at Page on the 8th day of Dec 1922

Guy Custer
Recorder of Allen County, Ohio
By A. D. Staup
Deputy Recorder

Fee \$3.45

I hereby certify that the foregoing plat is correctly transcribed this 30th day of September, 1951.

Morgan D. Davis
Recorder.

O.K. VAUGHN C. MILLER
CITY ENGINEER

The "Locomotive Sub-Division" Lima, O. Includes all of the lots and lands now owned by the Lima Locomotive Works Incorporated within the following General boundaries, Viz: on the North by The C. & E. R. R. right of way; on the Southeast by the West line of The B. & O. R. R. right-of-way; on the South and South-east by the North line of the C. & S. W. R. R. (Belt line) right-of-way; on the West by the Lima and Wapakoneta Road; on the North-west by The South-east line of the L. E. & W. R. R. right-of-way and Shop-grounds; For convenience of Reference, it is divided, it is divided into Six different tracts, or lots, each intended to represent a distinct purchase, or group of purchases, thereby preserving the Identity of the Original lots & lands from which the property, as a whole, is made up; Thus tract No. _____ represents the Original "Lima Car Shops" grounds, No. _____ covers all of the lots and parts of lots now owned by Said Locomotive Works in the former J. D. Watt Addition now Vacated; No. _____ Includes all of the lots in the former A. C. W. Realty Co's Addition etc. each of the several tracts are separately located and described as follows:

TRACT No. 13473 is an irregular piece of ground bounded by the right-of-way lines of The L. E. & W. R. R. the C. & E. and the B. & O. Railroads and the East line of Main St. being a part of the N. E. Corner of the W. 1/2 of the S. W. 1/4 of Sec. 6 - T. 4. S. - R. 7 E. Perry Twp, Allen Co. O., described as follows: Beginning at an Iron pipe stake on the South line of said C. & E. R. R. right-of-way 30 ft. South & 130 ft. west of the N. E. Corner of said W. 1/2 of the S. W. 1/4 of Sec. 6, said point being the intersection of the South line of said C. & E. R. R. right-of-way with the west line of the B. & O. R. R. right-of-way and being in the South line of what was formerly "First" St. as laid out in Jas. Irvine's addition, thence west, on the South line of said C. & E. R. R. grounds, 30 ft. South from, and parallel with their Center line 27.25 feet to an iron pipe stake on the Southeast line of the L. E. & W. R. R. right-of-way; thence Southwest, along the S. E. line of said rail-road right-of-way, 185.83 ft. to an iron pipe stake on the East line of Main St. thence South on the East line of Main Street 161.71 feet to an iron pipe stake on the N. W. line of said B. & O. R. R. right of way; thence North eastwardly, along said line of right-of-way 341.16 ft. to the place of beginning, Containing 0.30 Acres more or less.

TRACT No. 13474 The Original "Lima Car Shops" Grounds, being that part of the W. 1/2 of the S. W. 1/4 of Sec. 6, T. 4 S. - R. 7 E. - Perry Township Allen Co. O. which lies between the L. E. & W. and B. & O. railroads and bounded on the east by the west line of Main St. and on the west by the west line of said Section 6, formerly the Center line of Greenlawn Avenue, described as follows, - Beginning at a point on the west line of said sec. 6, where the same is intersected by the Southeast line of the L. E. & W. R. R. right-of-way and Shop grounds, said point being 97.35 ft. Southeastward, at right angles, from the Center line of the Original Main track and right-of-way of said railroad. Thence South on the West line of said sec. 6, and former Center line of said Greenlawn Ave. 1357 feet more or less to the North west line of the B. & O. R. R. right-of-way said point being, Very Approximately 110 ft. North of the S. W. Corner of said Sec. 6. Thence North eastwardly, along said line of right-of-way 2197 ft. more or less to the West line of Main St. - thence North, on the West line of Main St. 153.38 ft. to an iron pipe stake on the Southeast line of the L. E. & W. R. R. Grounds. Thence South Westwardly, following the Curve and tangent of said rail road Grounds, 1184 feet more or less to the place of beginning, Containing 14.97 Acres more or less.

TRACT No. 13475 Being the S. E. Corner of the N. E. 1/4 of the S. E. 1/4 of Sec. 1 - T. 4 S. - R. 6 E. Shawnee Township Allen Co. O. described as follows: Beginning at the S. E. Corner of said N. E. 1/4 of the S. E. 1/4 of Sec. 1, said point being the N. E. Corner of the former J. D. Watt Addition, and on the Center line of former Greenlawn Ave. as laid out in said Addition; thence North on the east line of said sec. 1, and Center line of said Greenlawn Ave. 540 ft. More or less to the S. E. line of the L. E. & W. R. R. right of way and Shop grounds, said point being 97.35 ft. Southward at right angles, from the Original Center line of the Main track and right-of-way of said Railroad. Thence Southwest on the Southeast line of said railroad grounds, 486 ft. more or less, to a point opposite, at right Angles Southward, from Station 4794 of the Original Survey of the Center line of the main track and right-of-way of said railroad and 96.60 ft. Southward, at right angles, from said Survey-Station and Center line. Thence South Westwardly, on a straight line 439.26 ft. More or less to a point on the South line of said N. E. 1/4 of the S. E. 1/4 of said Sec. 1, and North line of said former J. D. Watt Addition, 60 ft. at right Angles Southward from the Center line of said Original right-of-way of said Rail-roads; Thence East on the South line of said N. E. 1/4 of the S. E. 1/4 of said Sec. 1, and North line of said former J. D. Watt Addition, 750 feet more or less to the place of beginning, Containing 4.15 Acres, this description includes in Addition to the Original transfer of 3.98 Acres, as shown in Vol 123- Page 515, Allen Co. O. Record of deed, & Vol. 153 page 213- A Certain Small triangle of ground recently Conveyed by The L. E. & W. R. R. Co. to the Lima Locomotive works Inc., in the inter-exchange of grounds for the purpose of straightening the Zig-Zag line heretofore existing between the two properties; See Vol 175 Page 13, Allen Co. O. Record of deeds, Containing 0.17 Acres making in all 3.98 plus .17 = 4.15 Acres.

TRACT, No. 13476. - Being part of the former J. D. Watt Addition and Consisting of Lots, 2312- to -2328, both Inclusive- Lots 2337- to -2340 both Inclusive, Lots 2342- to -2358, both Inclusive- Lots 2361- to -2409 both Inclusive, in said Addition excepting a strip of ground 41 ft. wide off the west end of lots 2337-2338-2339 & 2340, recently Conveyed by The Lima Locomotive Works, Inc. to the Lake Erie & Western R. R. Co., for Metcalf St. Viaduct purposes; Also excepting a strip of ground 10 ft. wide off the North-west side of Lots 2337-2348-2349-2328-2327-2326-2325 and the North-west Corner of Lot 2324, Caused by the recent inter-exchange of grounds by and between The Lima Locomotive Works Inc. and the Lake Erie & Western R. R. Co., for the purpose of straightening the line between the two properties by eliminating the former Zig-Zag features of the line. This description also, All the lands formerly laid out as streets and Alleys in said J. D. Watt Addition-(Now Vacated) and lying within the boundary lines of the grounds of said Locomotive Works, Altogether bounded and described as follows: being part of the S. 1/2, of the S. E. quarter of Sec 1, T. 4 S. - R. 6 E. Shawnee Township Allen Co. Ohio; Beginning at N. E. Corner of said S. 1/2 of the S. E. 1/4 of Sec. 1, - Said point being the N. E. Corner of said J. D. Watt Addition, and in the Center line of what was formerly Greenlawn Ave. Thence west on the South line of said S. 1/2- S. E. 1/4 and North line of said J. D. Watt Addition, 750 ft. More or less to a point in the present South East line of the L. E. & W. R. R. grounds, as determined by the recent exchange of lands heretofore referred to, 60 ft. at right Angles, South Eastwardly, from the Center line of the Original Main track and right-of-way of said railroad; Thence Southwest, parallel with, and 60 ft. South Eastwardly from the Center line of said Original Main track and right-of-way. That is to say Ten (10) ft. Southeastwardly from the Original Southeast line of said Rail-road right-of-way, which was the Original North-west line of the said J. D. Watt Addition, 1010 ft. more or less to a point 41 ft. at right angles Eastwardly from the East line of the Lima & Wapak Road; Thence Southwesterly, parallel with and 41 ft. Eastward from the East line of said road, 196 ft. more or less, to the South line of former lot 2340, of said J. D. Watt Additions- Thence East, following the South line of said lot 2340, 278 ft. more or less, to the Center line of former Metcalf St.- Thence North on the Center line of said Metcalf St. 69.42 ft to a point in line with the South line of lot 2342 of said former J. D. Watt Additions- Thence East on the South line of Lots 2342-2358 & 2361 of said Watt Addition, 643 feet more or less, to the Center line of what was formerly known as McGuire Alley in said Watt Additions- Thence South on the Center line of said Alley 181.91 ft to the Center line of Old Fourth (4th) St. Thence East on the Center line of said Old 4th St. 656 ft. more or less to the West line of the B. & O. R. R. right-of-way;- Thence North-East along said right-of-way line 120 feet more or less to the East line of said Sec 1, and Center line of said former Greenlawn Ave.- Thence North on the East line of said Sec 1, and Center line of said Greenlawn Ave. 818 feet more or less, to the place of beginning, Containing 23.54 Acres, More or less.

TRACT-No. 13477, being the former "A. C. W." Realty Company's Addition to Lima, O. and including former lots 7742-to-7797 both inclusive, of said Addition, excepting therefrom a strip of ground off the West ends of Lots 7758-7759-7760-7761 and part of 7762, being 41 ft wide at the North line of said lot 7758, and 10 ft wide at a point Approximately, 8 ft north of the S. W. Corner of said lot 7762, recently Conveyed by The Lima Locomotive Works, Inc. to the L. E. & W. R. R. Co., for Metcalf St. Viaduct purposes.- This description includes also, All the grounds formerly known as Streets and Alleys in said Addition and also the grounds designated on the within map as New Fourth Street; the south line of said New 4th St. is the same as the former North line of the Cleveland & Southwestern R. R. right-of-way, known as the "Belt Line" R. R.- Altogether bounded and described as follows, being part of the S 1/2 of the S. E. 1/4 of Sec. One (1) T. 4 S. - R. 6 E. Shawnee Township Allen County O.- Beginning at a point on the South line of said Sec. 1, and North line of said C. & S. W. R. R. right-of-way, which is also the South line of said New 4th St.- where the same is intersected by the East line of the Lima & Wapakoneta road;- Thence East on the south line of said sec 1, and North line of said C. & S. W. R. R. right-of-way 940 ft. more or less to what was formerly the East line of Blaine Ave;- Thence Northeastwardly, following the Curve of said rail road right-of-way 208 ft. More or less to the Center line of what was formerly McGuire Alley; thence North on the Center line of said Alley 543.55 ft more or less, to a point in line with the South line of the former J. D. Watt Addition and North line of A. C. W. Realty Co. Addition: thence Westwardly, following the South line of said lots 2361-2358 and 2342 of said J. D. Watt Addition, and North line of said "A. C. W." Addition, to the Center line of former Metcalf St.- Thence South on the Center line of said Metcalf St. 69.42 ft to a point in line with the South line of Lot 2340 in said Watt Addition, and North line of 7754 to 7758 in said A. C. W. Addition;- thence West on the line between said two Additions 278 ft more or less, to a point 41 ft Eastwardly, at right angles from the East line of the Lima & Wapak Road;- Thence South-westwardly 356 feet;- thence Northwest at Right Angles, with the East line of said road 10 ft to the East line of said road thence South Westwardly on the East line of said road, 187 ft. more or less, to the place of beginning Containing in all, 12.70 Acres More or less, or 11.50 Acres exclusive of said New Fourth St.-

TRACT No. 13478. Covering the Mertz and Alberding land, being a part of the E 1/2 of the S. E. 1/4 of the S. E. 1/4 of Sec. 1-T. 4 S. - R. 6 E. Shawnee Township Allen Co., Ohio, including the S 1/2 of Old 4th St. bounded and described as follows: Beginning at a point in the Center line of Old 4th St. where the same is intersected by the West line of said E 1/2 of the S. E. 1/4 of the S. E. 1/4 of said Sec. 1, which was the Center line of McGuire Alley as laid out in said Watt Additions Thence South on said line, 361.64 ft to the North line of the C. & S. W. R. R. (Belt line) right-of-way;- thence North-eastwardly, following the Curve of the North line of said R. R. right-of-way, to the Center line of Old 4th St.- thence West, along the Center line of said Old 4th Street, 633 ft more or less, to the place of beginning, Containing 3.37 Acres more or less, or 2.57 Acres exclusive of New 4th Street.

Containing in All:-	Tract No 1--	0.30 Acres.
"	" 2--	14.97 "
"	" 3--	4.19 "
"	" 4--	23.54 "
"	" 5--	11.50 "
"	" 6--	2.57 "
Total	57.07	Exclusive of New 4th Street.

(Concluded on Page 347 this Vol.)

I hereby certify that the foregoing plat is correctly transcribed this 30th day of September, 1951.

Morgan D. Davis
Recorder.

THE LOCOMOTIVE SUB-DIVISION LIMA, OHIO. DEC. 1922

"The Locomotive Subdivision," Lima, O. situated in the West 1/2 of the S. W. 1/4 of Sec Six (6) T. 4 S.- R. 7 E., Perry Twp. and the South east part of the South-east 1/4 of Section One (1) T. 4 S.- R. 6 E. Shawnee Twp. Allen County, O. All as shown on the within map by a detailed, written description of each of the Six (6) separate tracts, or lots thereon represented; The size, shape and location of each separate tract, and the location of Iron pipe monuments are all shown on the map; I hereby Certify the foregoing map and description of said "Locomotive Subdivision" to be Correct as surveyed and drawn by me this Eleventh day of December 1922-

R. H. Gamble, - Civil Engineer;

Know All Men By These Presents, that we, The Lima Locomotive Works, Incorporated Proprietors of The Locomotive Sub-division, Lima O. by L. A. Larsen Vice President, and E. N. Pierce, Secretary, do hereby dedicate to the public, for public highway purposes, all lands designated on the within map as streets or roads, and declare the same to be our free act and deed; in testimony whereof we have hereunto set our hands this 18th day of December 1922:

Signed in presence of,
W. E. Kleinsoeder
F. E. McClain
State of Ohio

Lima Locomotive Works, Incorporated.
By L. A. Larsen-- Vice Pres.
E. N. Pierce-- Secretary;

Allen County Ss:- Before me a notary Public, in and for said County, personally Appeared the within Lima Locomotive Works Inc. by L. A. Larsen, Vice President and E. N. Pierce, Secretary, who Acknowledged the signing of the foregoing instrument to be their free act and deed, for the uses and purposes therein set forth; in Witness whereof I have hereunto set my hand and Notarial Seal this 18th day of December 1922.

My Commission expires Aug. 15- 1925. (Seal) F. E. McClain-- Notary Public, Allen County, Ohio.

Having examined the within map of the "Locomotive Subdivision," Lima, O. I hereby Approve the Same
Lima, O. Dec 18th 1922. C. A. Bingham- Platting Commissioner, City of Lima, O.

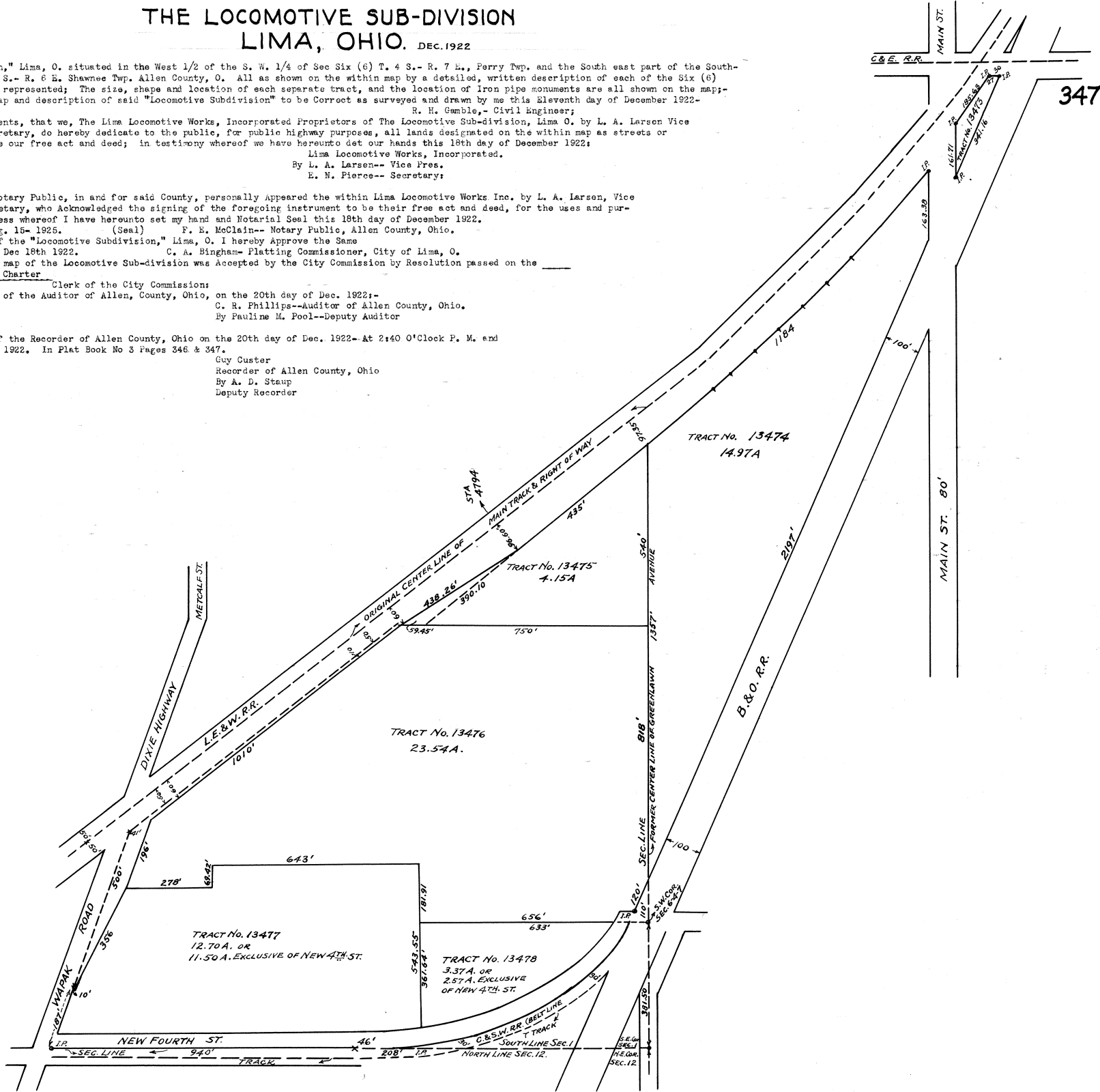

I hereby Certify that the within map of the Locomotive Sub-division was Accepted by the City Commission by Resolution passed on the ___ day of 192- Not Required By Charter

Filed for Transfer in the Office of the Auditor of Allen County, Ohio, on the 20th day of Dec. 1922:-
C. R. Phillips--Auditor of Allen County, Ohio.
By Pauline M. Pool--Deputy Auditor

47637
Filed for Record in the Office of the Recorder of Allen County, Ohio on the 20th day of Dec. 1922--At 2:40 O'Clock P. M. and Recorded on the 26th day of Dec. 1922. In Plat Book No 3 Pages 346 & 347.

Fee \$10.00.

Guy Custer
Recorder of Allen County, Ohio
By A. D. Staup
Deputy Recorder

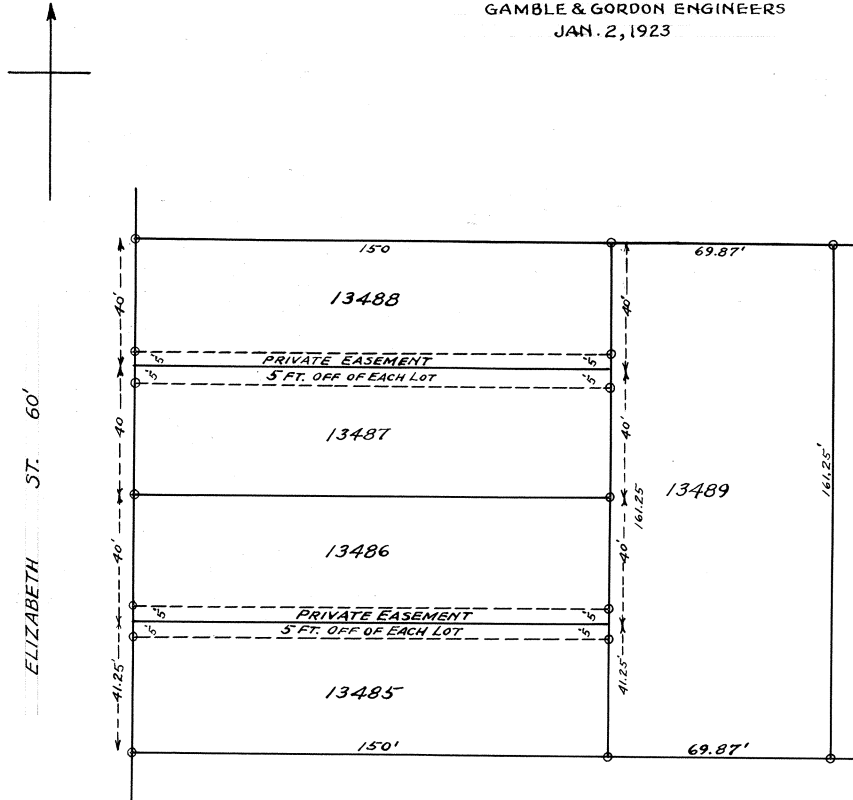


I hereby certify that the foregoing plat is correctly transcribed this 30th day of September, 1951.

Morgan N. Davis
Recorder.

FRANK H. BENTZ 2ND. ADDITION
LIMA, OHIO.

ALL IRON PIPE CORNERS
SCALE 1" = 30'
GAMBLE & GORDON ENGINEERS
JAN. 2, 1923



Frank H. Bentz' 2nd Addition to Lima, O. is laid out on the west half (1/2) of Outlot 180 in Badeau & Lockwoods Addition; the size of each lot, width of Streets and location of permanent monuments, are all shown on the map; All corners are marked with Iron Pipe Stakes; the foregoing map and description of said Frank H. Bentz' 2nd Addition are correct as surveyed this 2nd day of January, 1923, By Gamble & Gordon, Engineers

Know All Men By These Presents That I Frank H. Bentz, Proprietor of Frank H. Bentz' 2nd Addition to Lima, O. do hereby dedicate to the public for public highway purposes, All lands designated on the within map as streets and declare the same to be my free act and deed; In Testimony whereof I have hereunto set my hand this 4th day of Jan. 1923
Signed in Presence of
W. H. King
Edward D. Layport

Frank H. Bentz

State of Ohio
Allen County, S S: Before me a Notary Public in and for said County personally appeared the within named Frank H. Bentz who Acknowledged the signing of the foregoing instrument to be his free act and deed; In Witness whereof I have hereunto set my hand and Notarial Seal this * day of * * * 1923,
Harry N. Osgood (Seal)
Notary Public Allen County, Ohio

Having examined the within Map of Frank H. Bentz' 2nd Addition to Lima, O. I hereby Approve the Same
C. A. Bingham
Platting Commissioner, City of Lima, O.
Jan. 12th 1923

Filed for Transfer In the Office of the Auditor of Allen County, O. on the 12th day of Jan. 1923
C. R. Phillips
Auditor of Allen County, Ohio.
By Pauline M. Pool
Deputy Auditor

47960
Filed for Record in the Office of the Recorder of Allen County Ohio, on the 12th day of January 1923, at 11:40 O'Clock, A. M. and recorded in Plat Book No. 3, Page 348, on the 16th day of January 1923.

Fee \$2.45
Guy Custer
Recorder of Allen County, Ohio
By A. D. Staup
Deputy Recorder.

I hereby certify that the foregoing plat is correctly transcribed this 30th day of September, 1951.

Morgan M. Davis
Recorder.

Dedication

Peter M. and Elizabeth L. Hulsken, and Ralph W. and Fraser T. Austin, Owners of the within described premises, adopt this Subdivision with easements as hereon delineated.

Signed
Peter M. Hulsken & Elizabeth L. Hulsken
Ralph W. Austin &
Fraser T. Austin
By Ralph W. Austin

Acknowledgement

State of Ohio)
Allen County) S. S.

On this 9th day of January 1923, Personally appeared Ralph W. Austin, authorized agent for Peter M. and Elizabeth L. Hulsken and Ralph W. and Fraser T. Austin who Acknowledged the Signing of this Plat to be his voluntary act and deed.

Witness my seal and hand the day and year above written
Harry N. Osgood City Clerk (Seal)
Notary Public Allen County Ohio

Certificate of Platting Commissioner
Having examined the foregoing plat I hereby approve the same.
Lima, Ohio- Jan 9th 1923

C. A. Bingham (Seal)
City Manager &
Platting Commissioner

Transferred
Jan 9, 1923

C. R. Phillips
Auditor, Allen Co.
Pauline M. Pool
Deputy

47920

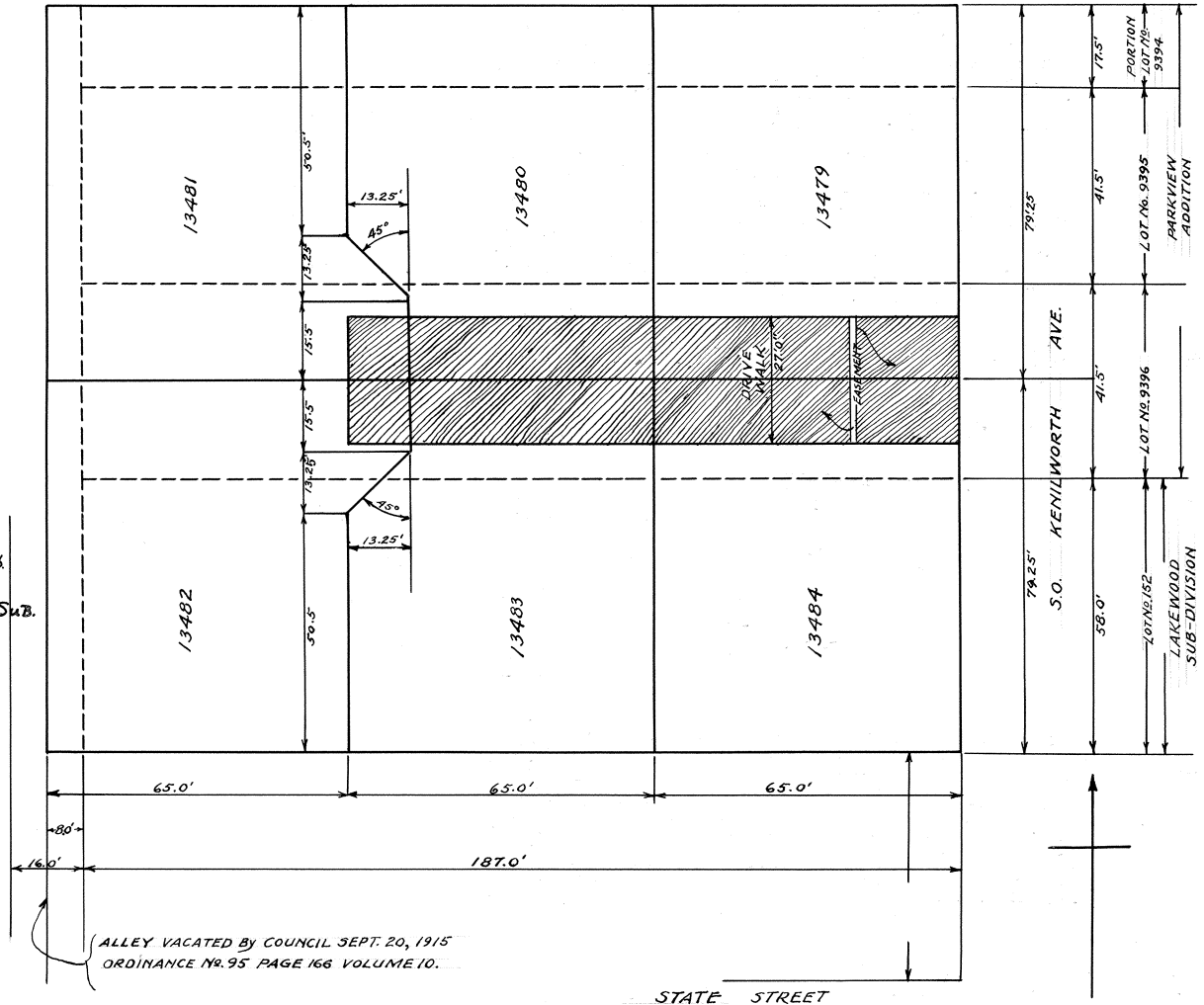
Filed Jan 10- 1923 at 9:50 A. M.
Recorded Jan- 12th 1923.

Fee \$4.45

Cuy Custer
Recorder Allen Co.

I hereby recommend the Acceptance of this Plat
J. H. Jewhurst
City Engr

PLAT of KENILWORTH PLACE LIMA, OHIO.



*THIS IS A RE-PLAT OF LOT #152-LAKEWOOD SUB
& LOTS #9395-9396 & S.P. 9394-PARKVIEW SUB.*

ALLEY VACATED BY COUNCIL SEPT. 20, 1915
ORDINANCE NO. 95 PAGE 166 VOLUME 10.

STATE STREET

I hereby certify that the foregoing plat is correctly transcribed this 30th day of September, 1921.

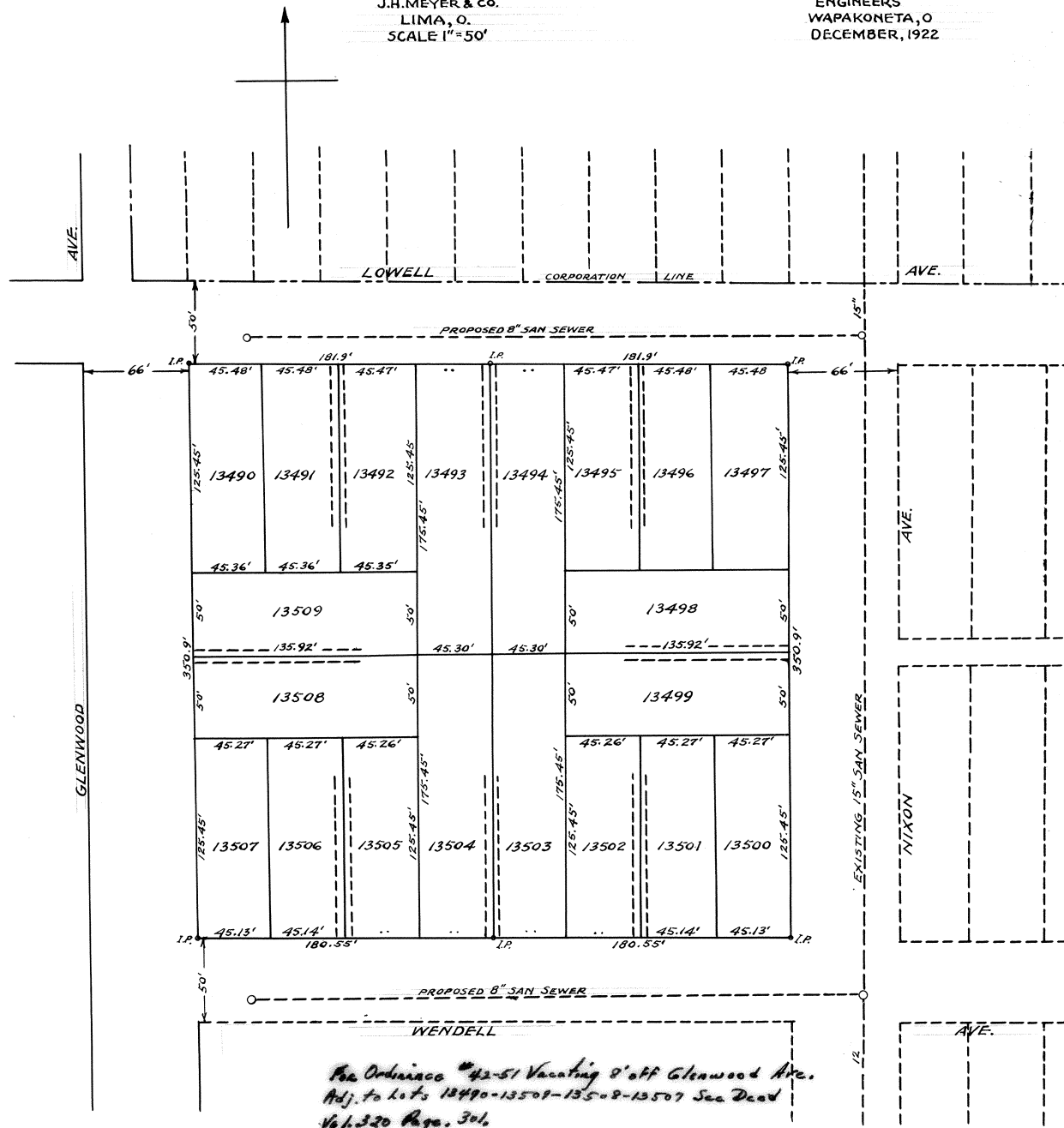
Morgan D. Davis
Recorder.

FRANK KOMMINSK ADDITION No. 2

TO THE
CITY OF LIMA

J.H. MEYER & CO.
LIMA, O.
SCALE 1"=50'

ENGINEERS
WAPAKONETA, O.
DECEMBER, 1922



*Per Ordinance #42-51 Vacating 8' off Glenwood Ave.
Adj. to Lots 13490-13500-13508-13509-13507 See Deed
Vol. 320 Page. 306*

SURVEYORS CERTIFICATE:-

I hereby Certify that the Accompanying plat represents correctly Frank Kommsk 2nd Addition to the City of Lima, O. formerly Known as O. L. #10 of J. H. Kunnek's West side Addition. Being a part of the N. W. Quarter of the S. E. Quarter of Sec. 33, T-3-S., R-6-E., and being contiguous to the West Corporation line of the City of Lima, Ohio. Commencing at the S. W. Property line Corner at Lowell Ave. and Nixon Ave., thence westerly along the South property line of Lowell Ave., 363.8' to the S. E. Property line Corner at Lowell Ave. and Glenwood Ave., thence Southerly 350.9' to the N. E. Property line Corner at Glenwood Ave. and Wendell Ave., thence Easterly along the North property line of Wendell Ave., 361.1' to the N. W. Property line Corner at Wendell Ave. and Nixon Ave., thence Northerly along the West property line 350.9' to the place of beginning.

Said Survey was made under my direction during the Month of December, 1922, and Completed this 23rd day of December 1922.
J. H. Meyer & Co.
By Donald Downing
Engineer

DEDICATION:-

Know All Men by these presents, that:- Frank Kommsk owner of the land embraced in the Accompanying plat do hereby Certify that said plat is a true representation of same and do dedicate the streets and Alleys appearing upon said Plat to the Public use and benefit forever.
Witness my hand this 30th day of Dec A. D. 1922.
Frank Kommsk

ACKNOWLEDGEMENT

State of Ohio. Allen County, S S:
Be it remembered that on the 30th day of December 1922, before me Samuel Michael, a Notary Public in and for said County, personally Came:- Frank Kommsk, and Acknowledged the signing and sealing of said Plat to be his Voluntary Act and deed for the use and purpose therein mentioned. In Testimony whereof I have hereunto subscribed my name and affixed my Official Seal.
Samuel Michael (Notarial Seal)
Notary Public.

CERTIFICATE OF APPROVAL

City Platting Commission
I hereby Certify that I have checked the above plat with reference to Street and Allen extensions, and locations and the general arrangement of lots and I hereby Approve same as shown on said plat: Approved this 27th day of December 1922.

C. A. Bingham
Platting Commissioner
Transferred this 15th day of Jan. 1923
C. R. Phillips
Allen County Auditor
S. A. Welker
Deputy

Approval City Engineer
LeRoy Miller
Acting City Engineer

47995
Filed Jan. 15- 1923 at 1:47 O'Clock P. M.
Recorded Jan. 17th 1923

Guy Custer
Allen County Recorder
A. D. Staup
Deputy
Fee \$5.75

NOTE:-

The broken lines appearing upon this plat immediately upon each side of the boundary lines between lots indicate that a private easement is to be installed and maintained embracing four (4) feet from each lot and uniting the two four (4) foot strips into a private easement eight (8) feet wide and extending back from the street front of said lots One Hundred (100) feet, said private easement is to be installed and maintained perpetually at the equal Charge of the owners of the respective adjoining lots; the owners of said lots, their heirs and Assigns forever and the said lots are bound hereby for one-half of the Cost of installation and the expense of perpetual maintenance of said private easement and the Approaches thereto; said private easement is to be for the equal benefit of each of said adjoining lots, said installation is to be made when a dwelling is Completed on either of said adjoining lots.

I hereby certify that the foregoing plat is correctly transcribed this 30th day of September, 1951.

Morgan D. Davis
Recorder.

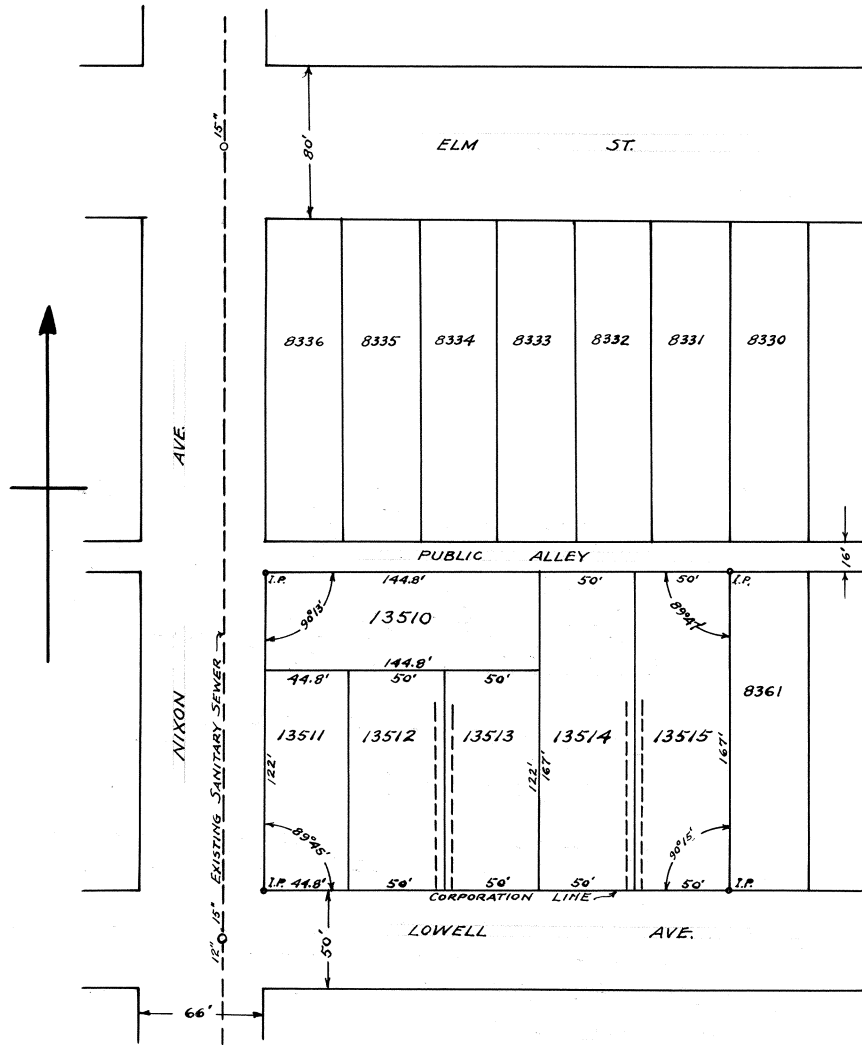
RE-SUB-DIVISION OF INLOTS 8355-TO-8361

-IN-

HARRY BELL'S ADDITION TO THE CITY OF LIMA,

SCALE 1"=50'

FEB. 1923



Surveyors Certificate:-

I hereby Certify that the Accompanying plat represents Correctly the Re-sub-division of Inlots 8355, 8356, 8357, 8358, 8359, 8360 in Harry Bell's Addition to the City of Lima, O. Being a part of the N. W. Quarter of the S. E. Quarter of Sec. 35, T-2-S, R-6-E., and being Contiguous to the South Corporation Line of The City of Lima, Ohio. Commencing at an Iron pin at the N. E. Property Line Corner at Lowell Ave. and Nixon Ave., thence Northerly, 167' to an Iron pin at the Alley Corner thence easterly 244.8' to an Iron pin, thence Southerly 167' along the West side of Inlot 8361 to an Iron pin at Lowell Ave., thence westerly along the North property line of Lowell Ave., 244.8' to the place of beginning.--Said Survey was made under my direction during the month of January, 1923 and Completed this 6th day of Feb., 1923

J. H. Meyer & Associates
By Donald Downing
Engineer.

Dedications:-

Known all men by these presents that:- Carl Komminsk owner of the land embraced in the Accompanying plat do hereby Certify that said plat is a true representation of same and do dedicate the streets and Alleys Appearing upon said plat to the public use and benefit forever.- Witness my hand this 16th day of February, A. D. 1923,
Carl Komminsk

Acknowledgements:-

State of Ohio, Allen County, S S.
Be it Remembered that on the 16th day of February, 1923, before me Ernest M. Botkin a Notary Public in and for said County, personally Came:- Carl Komminsk, and Acknowledged the signing and sealing of said plat to be their Voluntary act and deed for the use and purpose therein mentioned. In Testimony whereof I have hereunto subscribed my name and affixed my Official Seal.

Ernest M. Botkin (Seal)
Notary Public

City Engineer's Certificate:-

I hereby Certify that I have checked the Accompanying plat with reference to Street and Alley locations and the general arrangement of lots and I hereby Approve same as shown on said plat
Approved this 16th day of February 1923.

J. H. Jewhurst
City Engineer.

Certificate of Acceptance:-

I hereby Certify that the Accompanying plat was Approved and Accepted as herein shown. Approved this 16th day of February 1923.

C. A. Bingham
City Manager and Platting Commissioner.

Transferred this 17th day of February 1923.

C. R. Phillips
Allen County Auditor
Pauline M. Pool
Deputy

48633.

Received For Record

This 17th day of February at 10:25 O'Clock- A. M. and Recorded this 23rd day of February A. D. 1923 in Plat Book 3- Page 352.

Fee \$4.75
Guy Custer
Allen County Recorder
A. D. Staup
Deputy

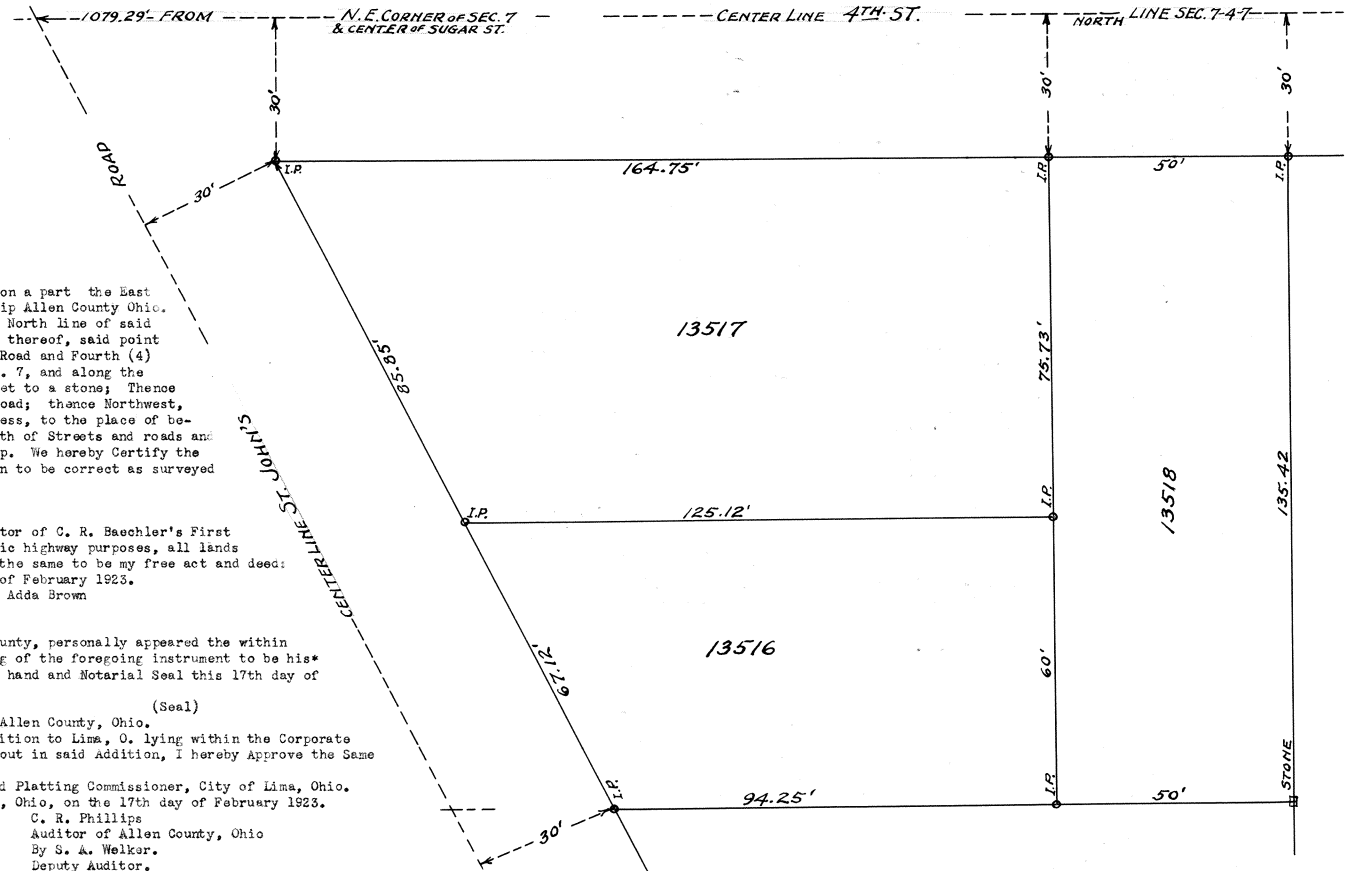
NOTES:-

The broken lines Appearing upon this plat immediately upon each side of the Boundary lines between lots indicate that a private Easement is to be installed and maintained, embracing four (4) feet from each lot and uniting the two Four (4) foot strips into a private Easement Eight (8) feet wide and extending back from the Street front of said lots Ninety (90) feet. Said private easement is to be installed and Maintained perpetually at the equal Charge of the owners of the respective adjoining lots; the owners of said lots their heirs, and Assigns forever and the said lots are bound hereby for one half of the Cost of Installation and the expense of perpetual maintenance of said private easement and the Approaches thereto; said private easement is to be for the equal benefit of each of said adjoining lots. Said Installation is to be made when a dwelling is Completed upon either of said adjoining lots.

I hereby certify that the foregoing plat is correctly transcribed this 30th day of September, 1951.

Morgan D. Davis
Recorder.

G. R. BAECHLER'S FIRST ADDITION LIMA, OHIO.



C. R. Baechler's First Addition to Lima, O., is laid out on a part the East 1/2 of the N. E. 1/4 of Section 7, T-4-S.- R. 7 E. Perry Township Allen County Ohio. Bounded and described as follows:- Beginning at a point on the North line of said N. E. 1/4- 1079.29 feet, more or less, West of the N. E. Corner thereof, said point being at the intersection of the Center lines of the St. Johns Road and Fourth (4) Street;- thence east on the North line of said N. E. 1/4 of Sec. 7, and along the Center line of said 4th St. 263.71 feet; thence South 165.42 feet to a stone; Thence West 177.50 feet more or less to the Center line of St. Johns road; thence Northwest, along the Center line of said St. Johns Road 187 feet More or less, to the place of beginning, Containing 85/100 of an Acre; the size of each lot width of Streets and roads and location of Iron pipe & Stone Monuments are all shown on the Map. We hereby Certify the foregoing map and description of C. R. Baechler's first Addition to be correct as surveyed by us this 20th day of January, 1923.

Gamble and Gordon
Civil Engineers

Know All Men By These Presents that I Adda Brown, Proprietor of C. R. Baechler's First Addition to Lima, O. do hereby dedicate to the public, for Public highway purposes, all lands designated on the within map as Streets and roads, and declare the same to be my free act and deed: In Testimony whereof I have hereunto set my hand this 17th day of February 1923.
Signed in presence of Adda Brown

H. I. Bland
Ruth Callahan
State of Ohio

Before me a notary Public in and for said County, personally appeared the within Allen County, S S;-named Adda Broan who acknowledged the signing of the foregoing instrument to be his free act and deed; In Testimony whereof I have hereunto set my hand and Notarial Seal this 17th day of February- 1923

H. I. Bland (Seal)
Notary Public, Allen County, Ohio.

Having examined the foregoing map of C. R. Baechler's First Addition to Lima, O. lying within the Corporate limits thereof, and finding that no new Streets have been laid out in said Addition, I hereby Approve the Same Lima O, Feb 2nd 1923.

C. A. Bingham
City Manager and Platting Commissioner, City of Lima, Ohio.

Filed for Transfer In the Office of the Auditor of Allen County, Ohio, on the 17th day of February 1923.

C. R. Phillips
Auditor of Allen County, Ohio
By S. A. Welker.
Deputy Auditor.

48666

Filed for Record- in the Office of the recorder of Allen County, Ohio, on the 19th day of Feb, 1923, at 1:40 O'Clock P. M. and recorded on the 24th day of Feb., 1923- in Plat Book No 3, Page 353.

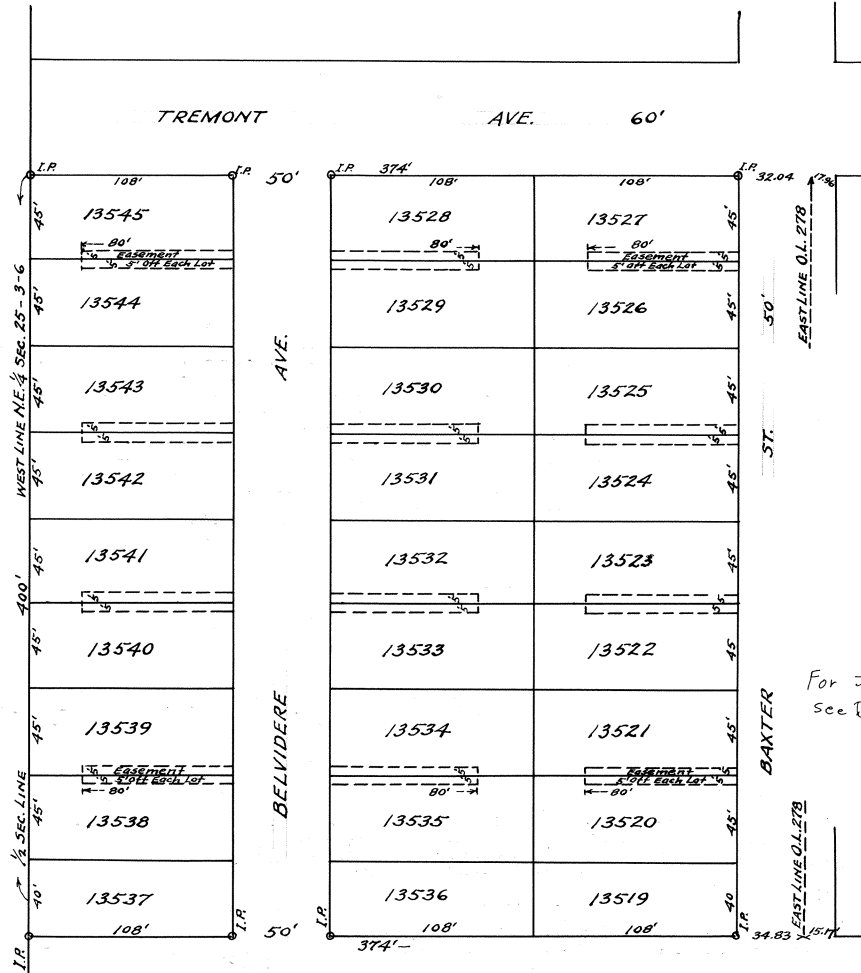
Guy Custer
Recorder of Allen County, Ohio
By A. D. Staup
Deputy Recorder

Fee \$2.15

I hereby certify that the foregoing plat is correctly transcribed this 30th day of September, 1951.

Morgan D. Davis
Recorder.

FRANK H. BENTZ
 3RD ADDITION
 LIMA, OHIO.
 JAN. 1923 G.&G. ENGINEERS



Frank H. Bentz' Third Addition to Lima, O, is laid out on Outlots 274 and 278, in Ashton's 2nd Maplewood Addition: there is also herein given, a strip of ground 34 feet 10 inches wide off the east end of lot 4007, for the purpose of opening Baxter St. from the North line of Ewing's 2nd Addition to the South line of Murphy St. The size of each lot, width of each Street, and the location of Iron Pipe Monuments, are all shown on the map; We hereby Certify the foregoing map and description of said Frank H. Bentz' 3rd Addition to be Correct as surveyed by us this 26th day of January, 1923

Gamble & Gordon, Civil Engineers.
 Know All Men By These Presents That I, Frank H. Bentz, Proprietor of Frank H. Bentz' 3rd Addition to Lima, O. do hereby dedicate to the Public, for Public Highway purposes, all lands designated on the within map as Streets and Avenues, and declare the same to be my free Act and deed; In testimony whereof I have hereunto set my hand this 10th day of Feb 1923; Signed in presence of
 H. L. Myers
 Margaret McGraw
 Frank H. Bentz

State of Ohio, Allen County, -S S:
 Before me a notary Public, in and for said County, personally appeared the within named Frank H. Bentz who Acknowledged the signing of the foregoing instrument to be his free act and deed; In witness whereof I have hereunto set my hand and Notarial seal this 10th day of Feb. 1923.

H. L. Myers (Seal)
 Notary Public, Allen County, Ohio.

Having examined the within map of Frank H. Bentz' Third Addition to Lima, Ohio, I hereby Approve the same
 Lima, O. - Feb 21st, 1923.

C. A. Bingham- City Mgr.
 Platting Commissioner, City of Lima, O.

Filed for Transfer in the office of the Auditor of Allen County, O. on the 21st day of Feb. 1923.

C. R. Phillips
 Auditor of Allen County, O.
 By Carl Schindler
 Deputy Auditor

48713
 Filed for Record in the Office of the Recorder of Allen County, Ohio, on the 21st day of Feb. 1923- At 3:32 O'Clock, P. M. and Recorded in Plat Book No. 3, at Page 354, on the 26th day of Feb. 1923

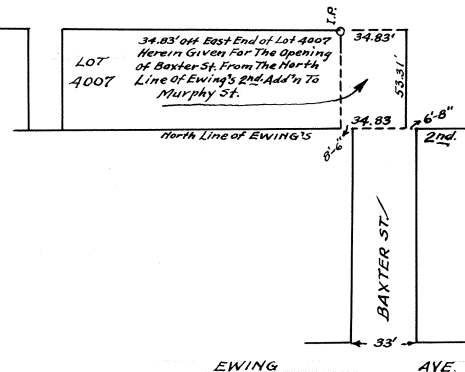
Guy Custer
 Recorder of Allen County, Ohio
 By A. D. Staup
 Deputy Recorder

Fee \$9.75

I hereby certify that the foregoing plat is correctly transcribed this 30th day of September, 1951.

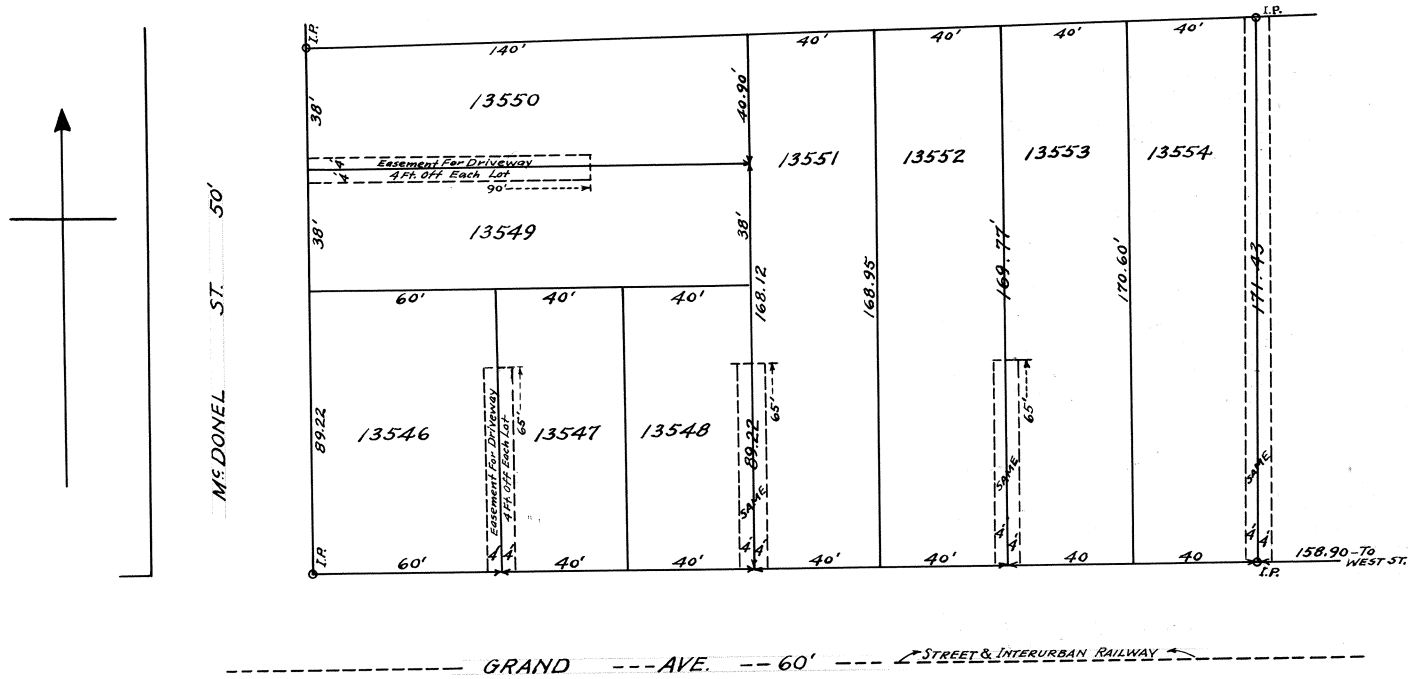
For Joint Driveway and maintenance Agreement
 see Deed Vol# 733 page#129 on Lots 13521+13520

Morgan N. Davis
 Recorder.



C.R. BAECHLER'S 2ND ADDITION
LIMA, OHIO.

SCALE 1" = 30'



C. R. Baechler's Second Addition to Lima, O. is laid out on part of the S. E. 1/4 of Section 25- T. 3 S.- R. 6 E. American Township, Allen County, Ohio. Beginning at an Iron pipe stake at the North line of Grand Ave. where the same is intersected by the East line of McDonel Street; thence East on the North line of Grand Ave. 300 feet to an Iron pipe stake 188.90 feet west of the East line of said Sec. 25; Thence North 171.43 feet to an Iron pipe stake on the South line of The Fred Rost Addition; Thence West on the South line of said Fred Rost Addition, 300 feet to an Iron pipe stake on the East line of McDonel St.; Thence South on the east line of McDonel St. 165.22 feet to the place of beginning, Containing 1.15 Acres.- The size of each lot, width of streets and location of Iron pipe Monuments are all shown on the map:-
The foregoing map and description of C. R. Baechler's 2nd Addition to Lima, O. are Correct as surveyed by us this 10th day of February 1923.

Know All Men By These Presents, That I C. R. Baechler, proprietor of C. R. Baechler's 2nd Addition to Lima, O. do hereby dedicate to the Public, for Public Highway purposes, all lands designated on the within map as streets, and declare the same to be my free act and deed; In Witness whereof I have hereunto set my hand this 23d day of February 1923;
Signed in presence of
H. I. Bland
Ruth Callahan
Gamble and Gordon, - Eng'rs;
Notary Public, Allen County, Ohio.
C. R. Baechler-

State of Ohio,
Allen County, S S:
Before me a Notary Public in and for said County, personally appeared the within named C. R. Baechler, who Acknowledged the signing of the foregoing instrument to be his free act and deed; In Testimony whereof I have hereunto set my hand and Notarial Seal this 23 day of February 1923;

Having examined the foregoing map of C. R. Baechler's 2nd Addition to Lima, Ohio, and finding that no new Streets have been laid out therein, I hereby Approve the same:
H. I. Bland (Seal)
Notary Public, Allen County, Ohio.
C. A. Bingham
City Manager, and Platting Commissioner City of Lima, Ohio

Filed for Transfer in the Office of the Auditor of Allen County, Ohio, on the 23rd day of Feb 1923:-
C. R. Phillips. Auditor of Allen County, Ohio
By Carl Schindler. Deputy Auditor

48730
Filed for Record in the Office of the Recorder of Allen County, Ohio, on the 23rd day of February 1923. At 1:12 O'Clock, P. M. and
Recorded in Plat Book No. 3, Page 355 on the 3rd day of March 1923.

Guy Custer. Recorder of Allen County Ohio
By A. D. Staup. Deputy Recorder

I hereby certify that the foregoing plat is correctly transcribed this
30th day of September, 1951.

Morgan D. Davis
Recorder.

W.M.L. MACKENZIE'S THIRD SUB-DIVISION
LIMA, OHIO.



Wm. L. Mackenzie's Third Sub-Division, Lima, O. is laid out on part of the 1/2 of the S. E. 1/4 of Section 6 - T. 4 S. - R. 7 E. Perry Township Allen County, Ohio, described as follows:-- Beginning at a point on the east line of said section 6, which is the Center line of Sugar St. where the same is intersected by the Center line of Center St., (Now Catalpa Ave.) 1080 ft. North of the S. E. Corner of said section 6;-- Thence West on the Center line of said Catalpa Ave. 350.87 ft. to the Center line of Taft Ave.-- Thence North on the Center line of Taft Ave. 366 ft. to the Center line of Holmes Ave.--Thence east on the Center line of Holmes Ave. 350.81 ft. to the east line of said section 6, and Center line of Sugar St. thence South on the East line of said Sec. 6, and Center line of Sugar St. 366 ft. to the place of beginning, Containing 2.95 Acres.--- The size of each lot, width of Streets and location of Iron Pipe monuments are all shown on the map, the foregoing map and description of Wm. L. Mackenzie's Third Sub-Division, Lima, O. is Correct. Gamble & Gordon, Engineers. March 7/1923.

Know All Men By These Presents That I, William L. Mackenzie, proprietor of Wm. L. Mackenzie's Third Sub-division, Lima, O. do hereby dedicate to the public for public highway purposes, all lands designated on the within map, and within the boundaries of the description thereof, as streets, and declare the same to be my free act and deed; In Testimony whereof I have hereunto set my hand this 7th day of March 1923

Signed in presence of
Courine W. Schaaf
Lenora M. Hunchberger.

William L. Mackenzie.

State of Ohio
Allen County S S: Before me, a Notary Public in and for said County, personally appeared the within named William L. Mackenzie who Acknowledged the signing of the foregoing instrument to be his free act and deed In witness whereof I have hereunto set my hand and Notarial * this 7th day of March, 1923

Courine W. Schaaf (Seal)
Notary Public, Allen County, Ohio.

Having examined the within map of Wm. L. Mackenzie's Third Sub-division Lima, O. I hereby Approve the same;

Lim, O. March 9/23

C. A. Bingham
City Manager & Platting Commissioner,
City of Lima, Ohio

Filed for Transfer in the office of the Auditor of Allen County, Ohio on the 13th day of March 1923.

C. R. Phillips
Auditor of Allen County, Ohio
By Pauline M. Pool
Deputy Auditor

49113
Filed For Record In the Office of the Recorder of Allen County Ohio, on the 13th day of March 1923 at 4:16 O'Clock P. M. and Recorded on the 17th day of March 1923 in Plat Book No 3, Page 356.

Guy Custer
Recorder of Allen County Ohio.
By A. D. Staup
Deputy Recorder

Fee \$5.15

I hereby certify that the foregoing plat is correctly transcribed this 30th day of September, 1951.

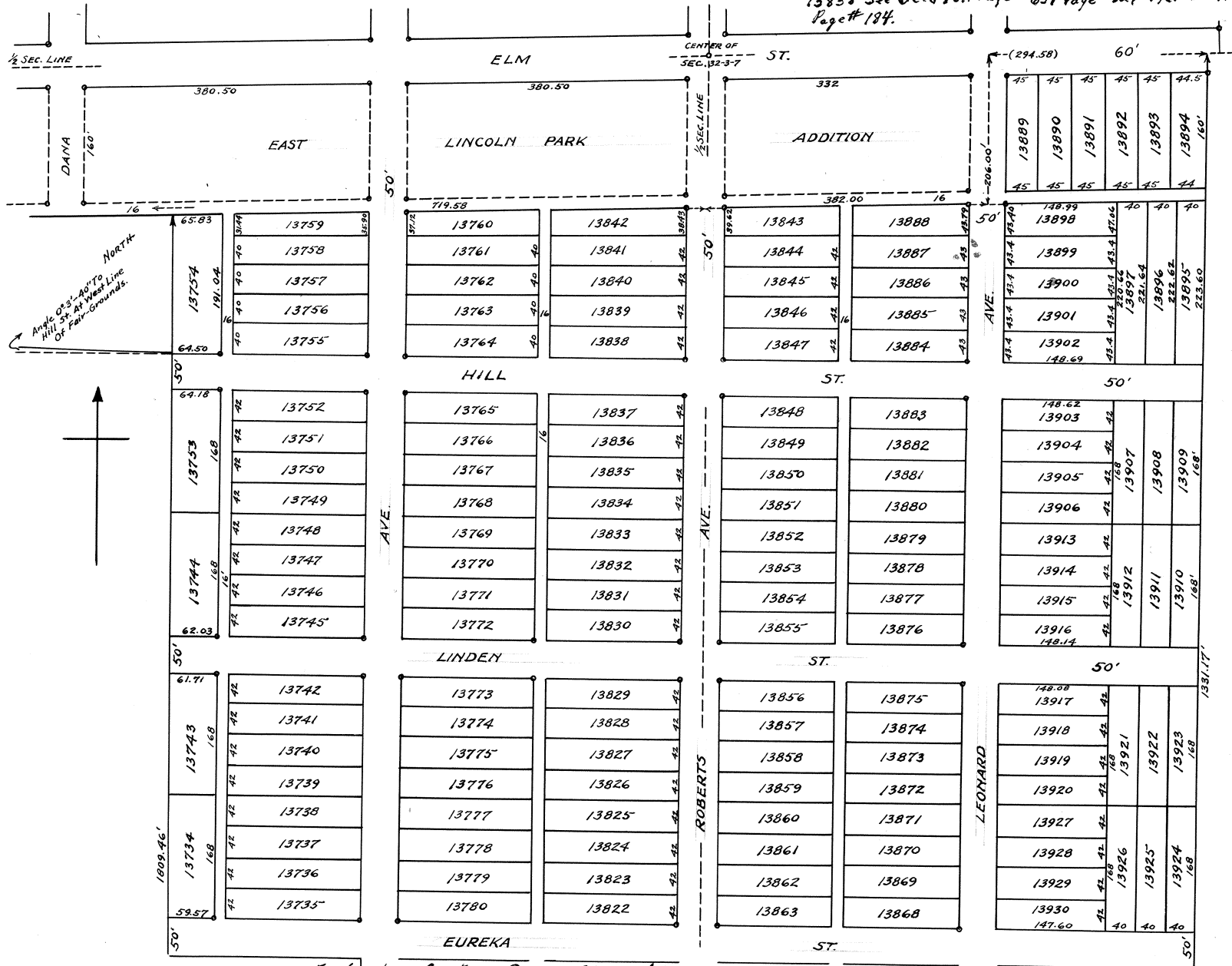
Morgan D. Davis
Recorder.

HARDIN PARK ADDITION LIMA, OHIO.

GAMBLE & GORDON, ENG'RS
APRIL - 1923

For Ordinance #209-80 to Vacate Public Alley Between Lots 13830 thru 13837 & 13765 thru 13772 & Pt Hill Street Between Lots 13837-38 13764-65 See Deed Vol. #633 Page #787 Plat Book #15 Page #206. **358**

For Ordinance #176-80 to Vacate Alley Between 13760 thru 13838 See Deed Vol. Page #631 Page #824 Plat Book #15 Page #184.



For Ordinance Vacating Portions of Hill Street See Deed Volume #388 Page #636.

For Ordinance 66-84 To Vacate Alley Adj To 13743 thru 13759 See Deed Vol. #636 Page #889 Plat Book #16 Page #124

For ordinance To Vacate Certain Public Alleys Abutting 13760 & 13842 See Deed Volume #401 Page #506.

I hereby certify that the foregoing plat is correctly transcribed this 30th day of September, 1951.

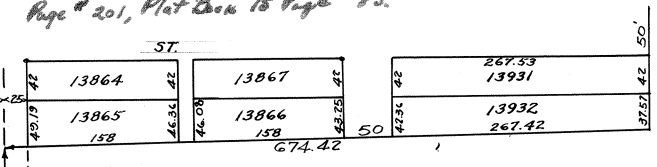
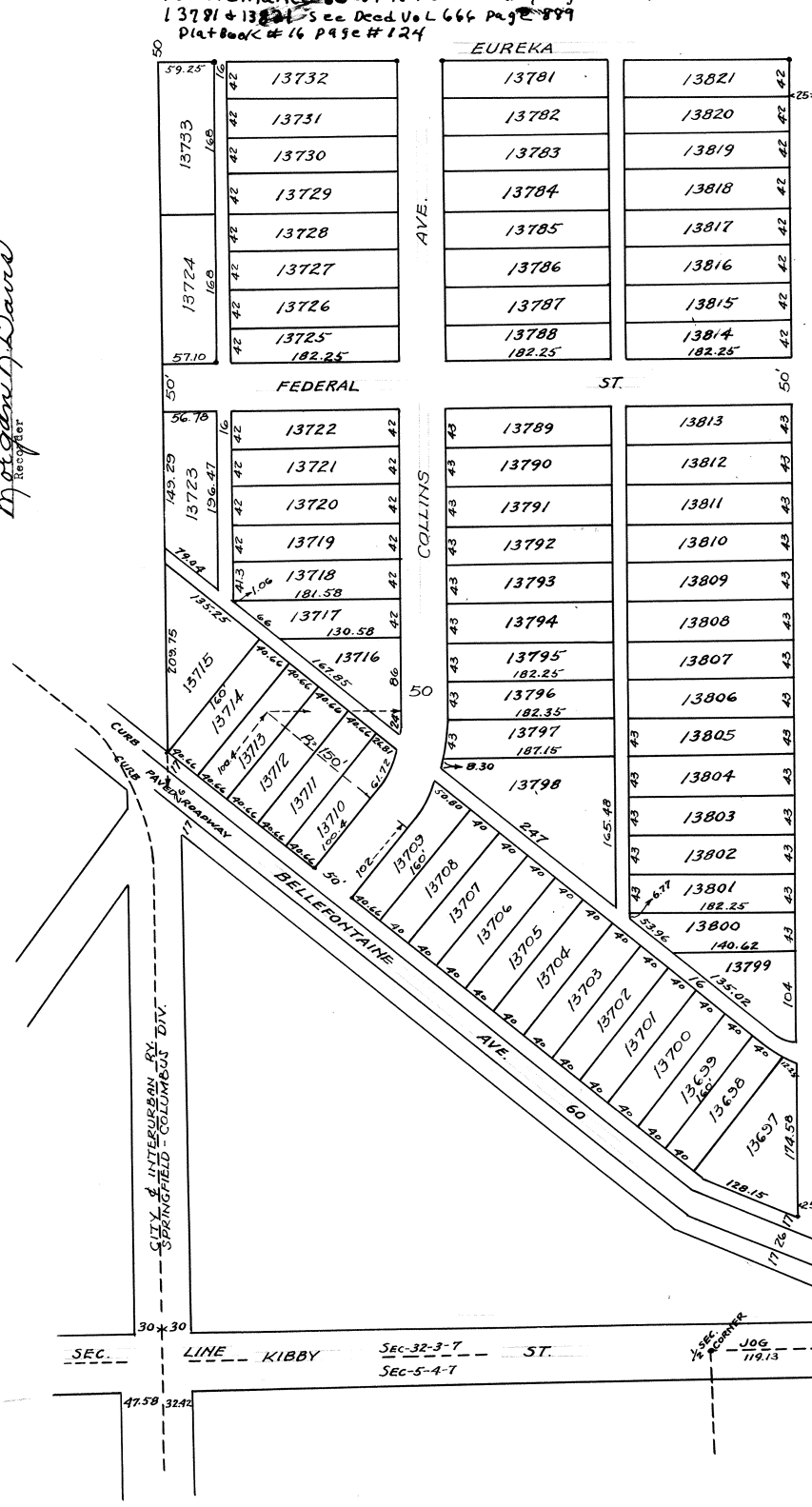
Morgan T. Davis
Recorder

For Ordinance # 69-83 to vacate Alley between 13701 thru 13796
 13816 thru 13821, between lots 13784 thru 13788, 13801 thru 13813 & 13800,
 between lots 13710 thru 13723, between lots 13718 thru 13723, lot 13724 & 13733,
 lots 13725 thru 13729 see Deed Vol 654 page 796, Plat book 16 page 81 thru 84
 For ordinance # 66-84 To vacate Alley Adj to Lots
 13791 & 13792 see Deed Vol 666 page 889
 Plat Book # 16 page # 124

For Ordinance # 95-79 to vacate Alley Between
 Lots 13704 thru 13709 & Lot 13798 See Deed Vol. # 622
 Page # 201, Plat Book # 15 Page # 85.

I hereby certify that the foregoing plat is correctly transcribed this 30th day of September, 1923.

Margaret M. Brown
 Notary Public



THE HARDIN PARK ADDITION TO LIMA, O. is laid out on the North West part of the South east quarter (1/4) and the North east part of the South west 1/4 of Section 32. T. 3 S. - R. 7 E., Bath Township, Allen County, O. bounded and described as follows:- Beginning at a point in the center line of Roberts Ave., which is the North & South half section line dividing said quarter Sections, 206 feet south of the center of said Section 32, and on the South line of a public alley 16 feet wide, laid out in the East Lincoln Park Addition; Thence East parallel with the North line of said SE 1/4 of Sec. 32 and along the South line of said Public Alley, 882 feet to the Center line of Leonard Ave., thence North parallel with the West line of said 1/4 Sec. 206 feet to the North line of said SE 1/4, and center line parallel with the West line of said 1/4 Sec. 206 feet to the North line of said SE 1/4, and center line parallel with the West line of lands of A. H. Roberts; thence South along the west line of said Roberts' land, 674.42 feet to the west line of said SE 1/4 of Sec. 32, and center line of said Roberts Ave., land, 674.42 feet to the west line of said SE 1/4 of Sec. 32, and center line of said Roberts Ave., land, 1234 feet to the center line of Bellefontaine Ave., thence North westwardly along the center line of said Avenue, 888 feet more or less to the North east corner of lands known as The Fair Grounds Property; thence North along the East line of said Fair Grounds Property, 1809.46 feet to a point 206 feet South of the North line of said SW 1/4 of Sec. 32, and at the South line of said Public Alley; thence East parallel with the North line of said SW 1/4, and along the South line of said Public Alley, 719.58 feet to the place of beginning, containing 53.42 Acres. - The size of each lot, width of each street and alley and the location of Iron pipe Monuments, are all shown on the map; the foregoing map and description of HARDIN PARK ADDITION to Lima, O. is correct as surveyed by us this 9th day of April, 1923. * 1831.17 feet thence west following the north line of said Roberts land,

GAMBLE & GORDON, CIVIL ENGINEERS

KNOW ALL MEN BY THESE PRESENTS THAT we Eli B. Hardin and Belle B. Hardin Proprietors of the HARDIN PARK ADDITION to Lima, O. do hereby dedicate to the public for public Highway purposes all lands on the within map as streets, avenues and alleys, and declare the same to be our free act and deed.
 In Testimony whereof we have hereunto set our hands this day of 1923

Signed in the Presence of
 Margaret M. Brown
 Ruth Keating
 Eli B. Hardin
 Belle B. Hardin

STATE OF OHIO
 ALLEN COUNTY SS: Before me a Notary Public in and for said county personally appeared the within named Eli B. Hardin and Belle B. Hardin proprietors of the HARDIN PARK ADDITION to Lima, O. who acknowledged the signing of the foregoing instrument to be their free act and deed; In witness whereof I have hereunto set my hand and Notarial Seal this 21st day of April 1923.

C. A. Bingham (Seal)
 Notary Public Allen County Ohio

Having examined the foregoing map of the HARDIN PARK ADDITION to Lima, O. I hereby Approve the same - Lima, Ohio, April 20, 1923.

C. A. Bingham (Seal)
 City Manager and Platting Commissioner
 City of Lima, Ohio.

FILED FOR TRANSFER in the office of the Auditor of Allen County, Ohio on the 23rd day of April 1923.

C. R. Phillips
 Auditor of Allen County, Ohio

By Pauline M. Pool
 Deputy Auditor

50211 Fee \$ 38.65

FILED FOR RECORD in the Office of the Recorder of Allen County, Ohio on the 23rd day of April, 1923, at 9:35 o'clock A. M. and recorded on the 17th day of May 1923.

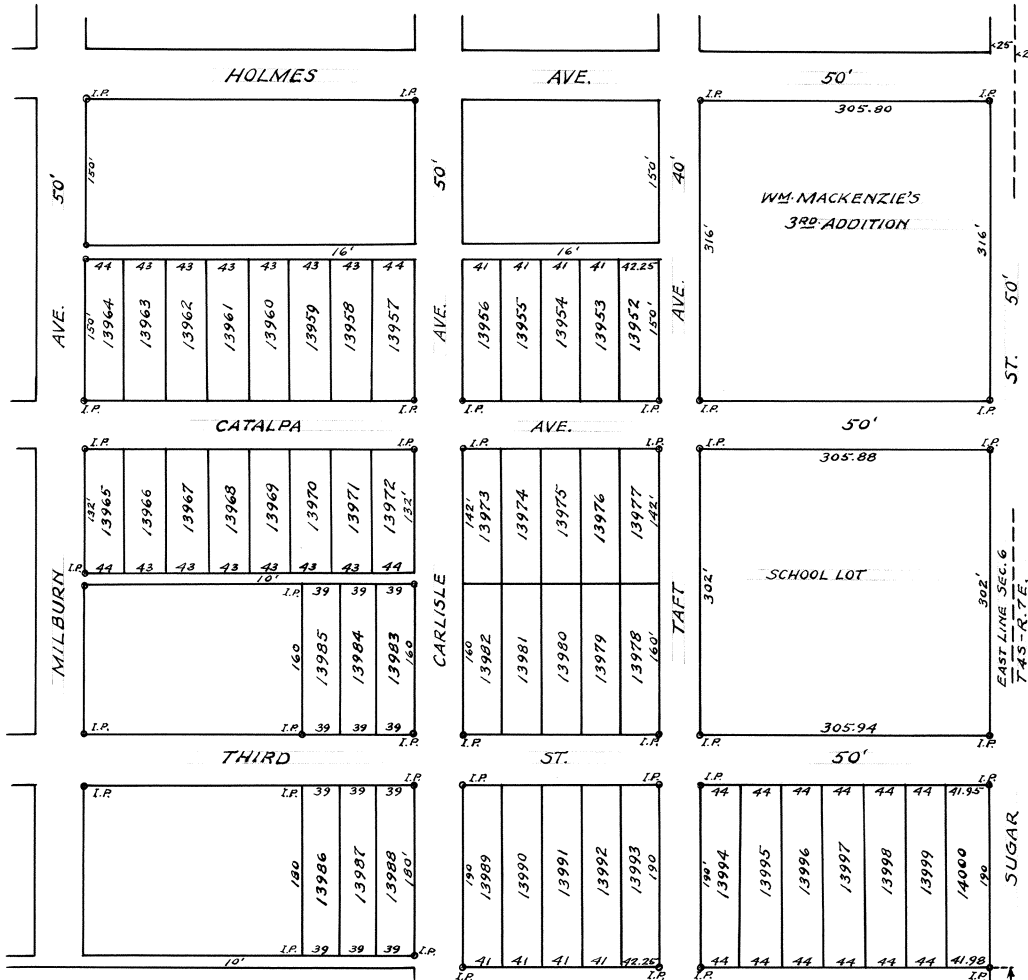
Guy Custer
 Recorder of Allen County, Ohio
 By A. D. Staup
 Deputy Recorder

For Ordinance # 80-80 To vacate Alley Adj. to Lots 13697 thru 13703 - 13798 - 13799 - 13800 See Deed Vol. # 625 Page 234, Plat Book # 15 Page # 102.

WM. L. MACKENZIE'S 4TH. SUB-DIVISION
LIMA, OHIO.

G. & G. ENGINEERS

MAY 18, 1923



For Ordinance to Vacate Alley
Adj. to Lots 13986 thru 13988
See Deed Volume #660 Pg #557
Plat Book 16 Pg 96-A
Vac Alley

For Ordinance To Vacate
Public Street between
Lots 13988 and 13989
see Deed Volume #629 page #373

Wm. L. Mackenzie's Fourth (4th) Subdivision, Lima, O. is laid out on a part of the E- 1/2 of the S. E. 1/4 of section 6, T. 4 S.- R. 7 E. Perry Township Allen County, Ohio. Bounded and described as follows: Beginning at a point on the East line of said section 6, which is the Center line of Sugar St. where the same is intersected by the North line of Third (3rd) St.-753 feet North of the S. E. Corner of said Section 6;- Thence South on the East line of said section 6, and Center line of said Sugar St. 240 feet;-thence west, parallel with Third St. 744.23 feet;-Thence North, parallel with Sugar St. 410 feet to the North side of the Ten (10) ft. Alley;- Thence West, parallel with Third St. 254 feet to the Center line of Milburn Avenue; thence North on the Center line of Milburn Avenue, and parallel with Sugar St. 332 feet to the South side of a 16 ft Alley; thence east on the South line of said Alley, 579.25 feet to the east line of Taft Avenue;- thence South on the East line of said Taft Avenue, and parallel with Sugar St. 502 ft. to the North line of Third St.- thence east on the North line of said Third St. 330.94 feet to the place of beginning. Containing 10.80 Acres;- the size of each lot, width of each Street, Avenue and Alley, and the location of Iron pipe monuments are all shown on the Map. The foregoing Map and description of Wm. L. Mackenzie's Sub-division are Correct as surveyed by us this 18th, day of May, 1923.

Gamble & Gordon
Civil Engineers,

Know All Men By These Presents That We William L. Mackenzie and Florence H. Mackenzie, his wife, proprietors of said Wm. L. Mackenzie's 4th Sub-division, Lima, O. do hereby dedicate to the public for public highway purposes, all lands designated on the within map as Streets, Avenues and Alleys, and declare the same to be our free act and deed; In witness whereof we have hereunto set our hands this 19th day of May, 1923
Signed in presence of
William L. Mackenzie
Goldie Price
Corinne W. Schaaf
Florence H. Mackenzie

State of Ohio
Allen County, S S: Before me a notary Public in and for said County, personally appeared the within named William L. Mackenzie and Florence H. Mackenzie who acknowledged the signing of the foregoing instrument to be their free Act and deed; In Testimony whereof I have hereunto set my hand and Notarial seal, this 19th day of May, 1923.
(Seal)
Corinne W. Schaaf
Notary Public, Allen County, Ohio.

Having examined the foregoing map of Wm. L. Mackenzie's Fourth Sub-division to Lima, O.- I hereby Approve the same.
Lima, O. May 23rd 1923

C. A. Bingham
City Manager and Platting Commissioner
of City of Lima, Ohio

Filed for Transfer in the office of the Auditor of Allen County Ohio on the 25th day of May, 1923.

C. R. Phillips
Auditor of Allen County Ohio
By Carl Schindler
Deputy Auditor.

51080.
Filed for Record in the Office of the Recorder of Allen County, Ohio, on the 25th day of May 1923, at 2:55 O'Clock P. M. and Recorded on the 8th day of June 1923- in Plat Book 3- Page 360, Allen County Record of Plats

Guy Custer
Recorder of Allen County Ohio
By A. D. Staup
Deputy Recorder

Fee \$10.75

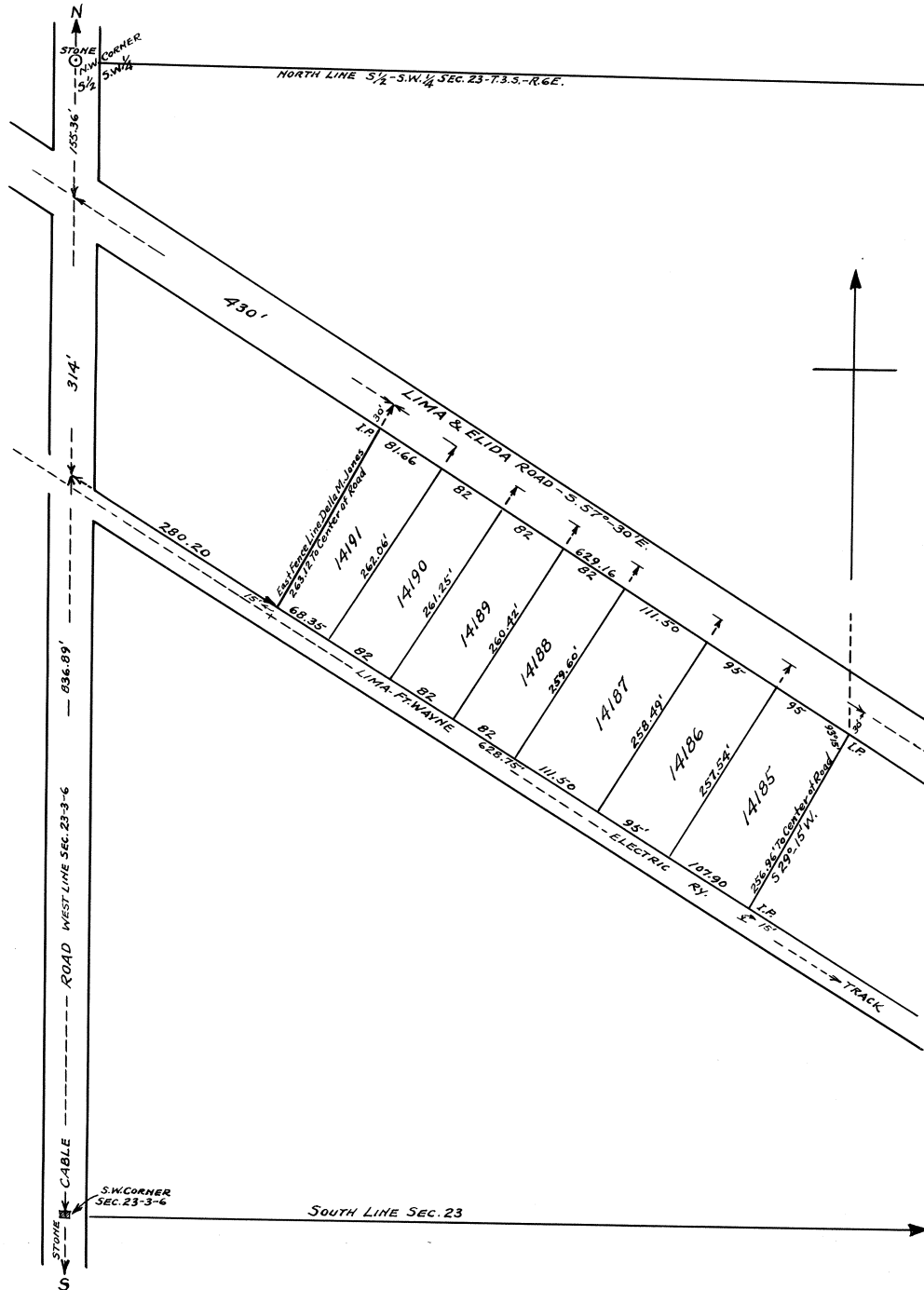
I hereby certify that the foregoing plat is correctly transcribed this 30th day of September, 1951.

Morgan N. Davis
Recorder.

513 FT. TO S.E. COR.
OF SEC. 6-4-7

COTTAGE HILL SUB-DIVISION
LIMA, OHIO.

GAMBLE & GORDON, ENG'RS. JUNE 9, 1923
SCALE 1"=100'



Cottage Hill Addition, Lima, O. is laid out on the Central part of the South 1/2 of the S. W. 1/4 of section 23- T. 3 S- R. 6 E. American Township Allen County, O. Bounded and described as follows:- Beginning at a point in the Center line of the Lima & Elida Road, S. 57°30' East, 430 feet from the point where the Center line of said road intersects the west line of said Section 23, said point of intersection being 155.86 feet South of a stone at the N. W. Corner of said S. 1/2 of the S. W. 1/4 and 1150.89 feet North of a stone at the S. W. Corner of said Section 23. Said point of beginning being the N. E. Corner of lands of Della May Jones. Thence South 57°30' East, following the Center line of said Lima & Elida road 630 feet- thence South 29° 15' West, 256.96 ft. to the North line of the Lima & Ft. Wayne Electric Railway; thence North westwardly, along the North line of said Railway 628.75 feet to the S. E. Corner of lands of said Della May Jones, thence North eastwardly along the East line of lands of said Della May Jones 263.12 feet to the place of beginning, Containing 3.75 Acres. The size of each lot, width of road and location of Iron Pipe monuments are all shown on the map; The foregoing map and description of Cottage Hill Addition are Correct as surveyed by us this 9th day of June 1923.

Gamble & Gordon
Civil Engineers;

Know All Men By These Presents That I Amanda A Tressel, Proprietor of Cottage Hill Addition to Lima, O. do hereby dedicate to the public, for public Highway purposes, all lands designated on the within map as roads, and declare the same to be my free act and deed; In Testimony whereof I have hereunto set my hand this 20th day of June, 1923

Signed in Presence of
T. R. Hamilton
Laora M. Tucker

Amanda A. Tressel

State of Ohio, Allen County, S S:

Before me a Notary Public in and for said County, personally appeared the within named Amanda A. Tressel who Acknowledged the signing of the foregoing Instrument to be her free act and deed; In witness whereof I have hereunto set my hand and notarial seal this 20 day of June, 1923

T. R. Hamilton
Notary Public, Allen County Ohio.

Having examined the foregoing map of Cottage Hill Addition to Lima, O. I hereby Approve the same.
Lima, O June 20th 1923

C. A. Bingham
City Manager & Platting Commissioner of
The City of Lima, Ohio

Filed for Transfer in the Office of the Auditor of Allen County, Ohio, on the 20th day of June, 1923.

C. R. Phillips
Auditor of Allen County, Ohio
By Carl Schindler
Deputy Auditor

#51551
Filed for Record in the Office of The Recorder of Allen County, Ohio on the 20th day of June, 1923. At 4:44 O'Clock, P. M. and recorded on the 30th day of June 1923, in Plat Book No 3, Page 361, Allen County Record of Plats.

Guy Custer
Recorder of Allen County Ohio
By A. D. Staup
Deputy Recorder.

Fee \$3.25

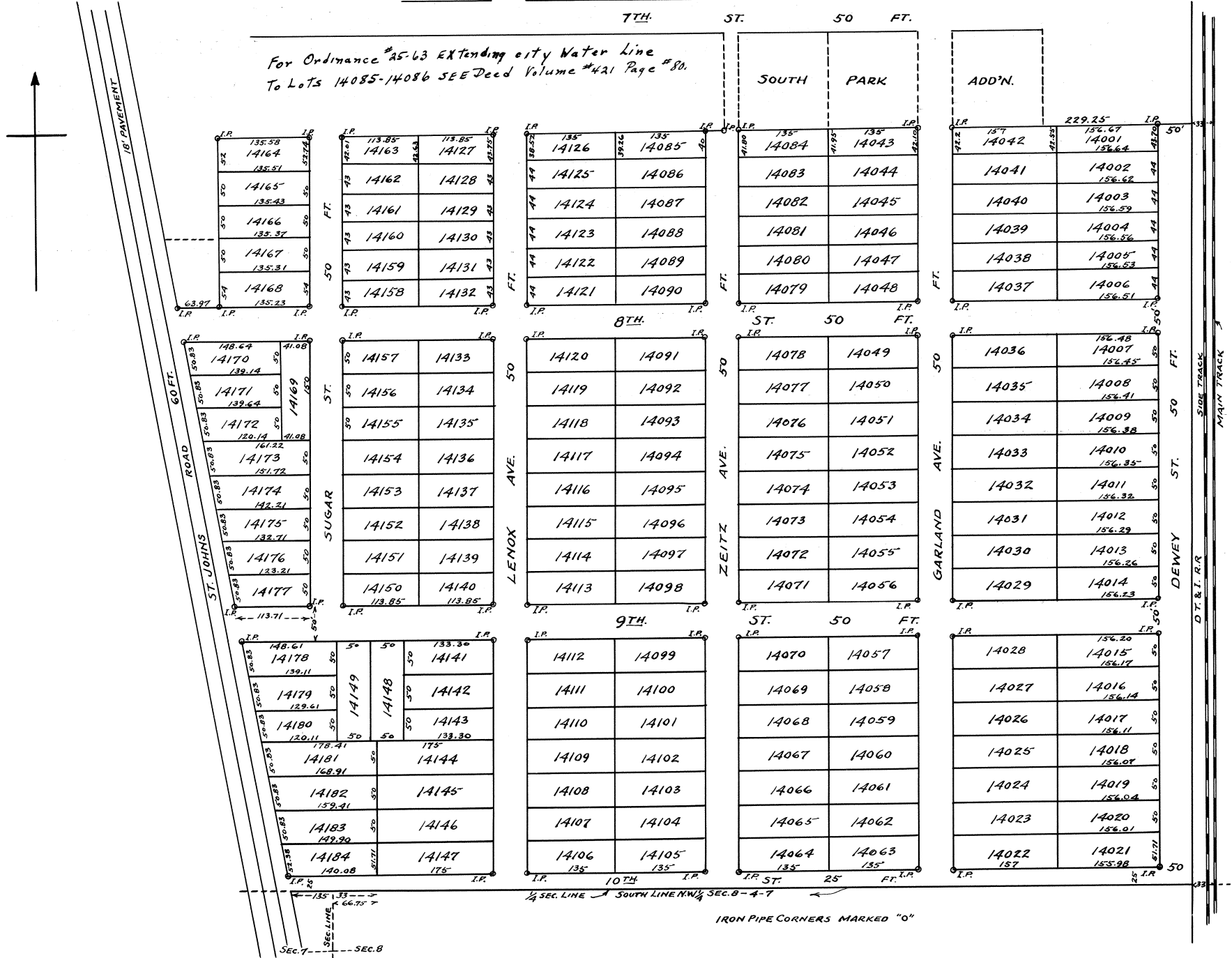
I hereby certify that the foregoing plat is correctly transcribed this 30th day of September, 1951.

Morgan N. Davis
Recorder.

For Ordinance #90-64 To Complete Water Tap to
lots #14190 + 14191 see Deed Volume # 434 Page # 541.

ST. JOHN'S PARK ADDITION TO LIMA, OHIO.

GAMBLE & GORDON ENGRS. SCALE 1"=100'



N. B.---For Description Accompanying This Plat See Page 363 This Volume.

I hereby certify that the foregoing plat is correctly transcribed this 30th day of September, 1951.

Morgan H. Davis
Recorder.

This Description Accompany's Plat on Page 362- This Vol

The St. Johns Park Addition to Lima, O. is laid out on a part of the W. 1/2 of the N. W. 1/4 of Section Eight (8) and a part of the E. 1/2 of the N. E. 1/4 of section Seven (7), all in T. 4. S.- R. 7 E. Perry Township, Allen County, O. Bounded and described as follows:- Beginning at a point on the South line of said N. W. 1/4 of Section 8, where the same is intersected by the West line of the Detroit Toledo and Ironton R. R. Right-of-way;- thence West on the South line of said N. W. 1/4 of Section 8, and N. E. 1/4 of said Sec. 7, 1393.80 feet to the Center line of the St. John's road; Thence Northeastwardly along the Center line of said St. John's Road 889.52 feet to the North line of Eighth (8th) St. as laid out in this the St. John's Park Addition;- Thence East on the North line of said Eighth (8th) St. 94.47 feet to an Iron pipe stake; thence North 255.77 feet to an Iron pipe stake--Thence East 1466.95 feet to the west line of the said D. T. & I. R. R. right-of-way;--Thence South along the West line of said R. R. Right-of-way, 1140.21 feet to the place of beginning containing 38.60 Acres;--The size of each lot width of each Street and Avenue and the location of all Iron Pipe Monuments are all shown on the map. The foregoing map and description of the St John's Park Addition to Lima, O. are Correct as surveyed by us this 29th day of May, 1923.

Gamble & Gordon,- Civil Engineers.

Know All Men By These Presents That we N. P. Dodge and Laura W. Dodge Proprietors of the St John's Park Addition to Lima, O. do hereby dedicate to the Public, for Public Highway purposes, all lands designated on the within map as streets and Avenues and declare the same to be our free act and deed; in Testimony whereof we have hereunto set our hands this 4th day of June 1923.

Signed in presence of

C. W. Kelley
O. J. Keller

N. P. Dodge
Laura W. Dodge

State of Nebraska

Douglas County--S S: Before me a Notary Public in and for said County, Personally appeared the within named N. P. Dodge and Laura W. Dodge who Acknowledged the signing of the foregoing instrument to be their free act and deed: In witness whereof I have hereunto set my hand and Notarial seal this 4th day of June 1923.

(Notary Seal)

R. L. Harriman
Notary Public Douglas County, Omaha Nebraska

My commission expires Jan. 26, 1928

Having examined the foregoing map and description of the St. John's Park Addition to Lima, O. I hereby Approve the same:-

Lima Ohio May 31, 1923.

C. A. Bingham
City Manager and Platting Commissioner of the City of Lima, Ohio

Filed for Transfer in the Office of the Auditor of Allen County, Ohio on the 5th day of June 1923.

C. R. Phillips
Auditor of Allen County, Ohio
By Carl Schindler
Deputy Auditor;--

51275

Filed for Record in the Office of the Recorder of Allen County, Ohio on the 6th day of June, 1923 at 9:55 O'Clk A. M. and recorded in Plat Book No. 3, Pages 362 & 363 on the 21st day of June 1923.

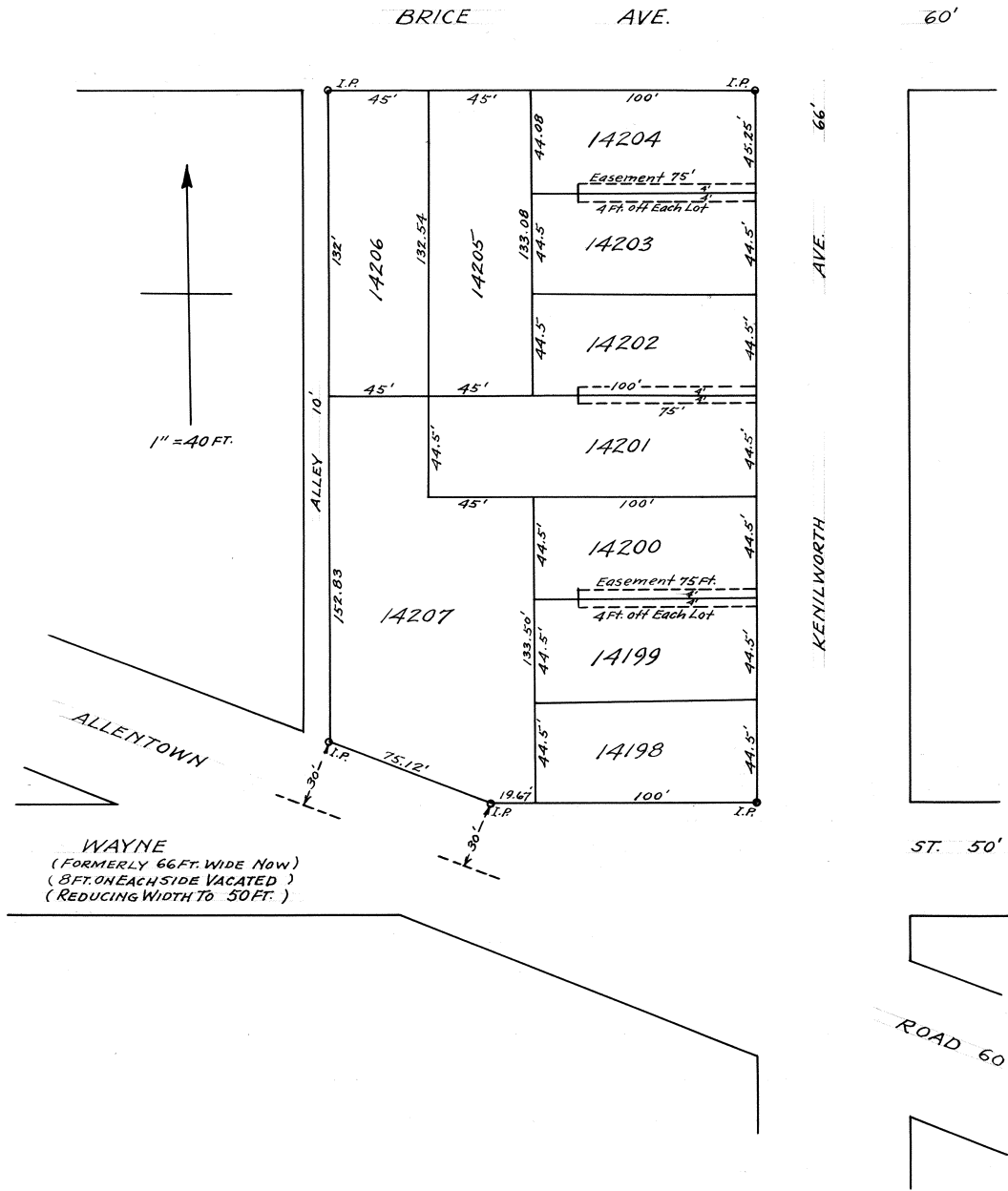
Guy Custer
Recorder of Allen County, Ohio
By A. D. Staup
Deputy Recorder

I hereby certify that the foregoing plat is correctly transcribed this 30th day of September, 1951.

Morgan D. Davis
Recorder.

THE LISCO SUB-DIVISION
LIMA,
R.H. GAMBLE, C.E.

OHIO.
JUNE, 1923



The Lisco Sub-Division, Lima, O. is laid out on Lots 85 & 86 of Seinsheimers Clifton Addition, and Lots 3502, 3503, 3504 and 3505 of Briar Hill Addition- The Streets and Alleys as shown on the map, are the same as laid out in former additions: The size of each lot, width of Streets and location of Iron Pipe monuments are all shown on the map; the foregoing map and description of The Lisco Sub-Division are Correct as surveyed by me this 26th day of June, 1923.
R. H. Gamble, Civil Engineer.

Know All Men By These Presents That We, the Lima Securities Co., of Lima, O. by L. A. Larsen, Pres. and R. J. Plate, Secy., proprietors of the Lisco Sub-Division, do hereby dedicate to the public for public highway purposes all lands designated on the within map as streets, avenues roads and alleys, and declare the same to be our free act and deed; In testimony Whereof we have hereunto set our hands this 13th day of July 1923.
Signed in presence of
F. E. McClain
H. A. Crider
L. A. Larsen- Pres. (The Lima Securi-)
R. J. Plate- Secy (ties Co. Seal)

State of Ohio,
Allen County- S S:
Before me a notary Public, in and for said County, personally appeared the within named, The Lima Securities Company By L. A. Larsen, President and R. J. Plate, Secretary, who acknowledged the signing of the foregoing instrument to be their free act and deed; In witness whereof I have hereunto set my hand and Notarial Seal this 13 day of July 1923.
F. E. McClain (Seal)
Notary Public, Allen County, Ohio

Having examined the foregoing map of the Lisco Sub-Division, Lima, O. I hereby approve the same; Lima, Ohio July 13th 1923.
C. A. Bingham
City Manager, and Fletting Commissioner
of the City of Lima, Ohio.
Filed for Transfer in the office of the Auditor of Allen County, Ohio on the 17th day of July, 1923.

C. R. Phillips
Auditor of Allen County, Ohio
By S. A. Welker
Deputy Auditor
52074
Filed for Record in the Office of the Recorder of Allen County, Ohio, on the 17th day of July 1923 at 9:05 O'Clock A. M. and Recorded in Plat Book No. 3, Page 364, on the 27th day of July 1923.
Guy Custer
Recorder of Allen County Ohio.
By A. D. Staup
Deputy Recorder
Fee \$4.85

I hereby certify that the foregoing plat is correctly transcribed this 30th day of September, 1951.

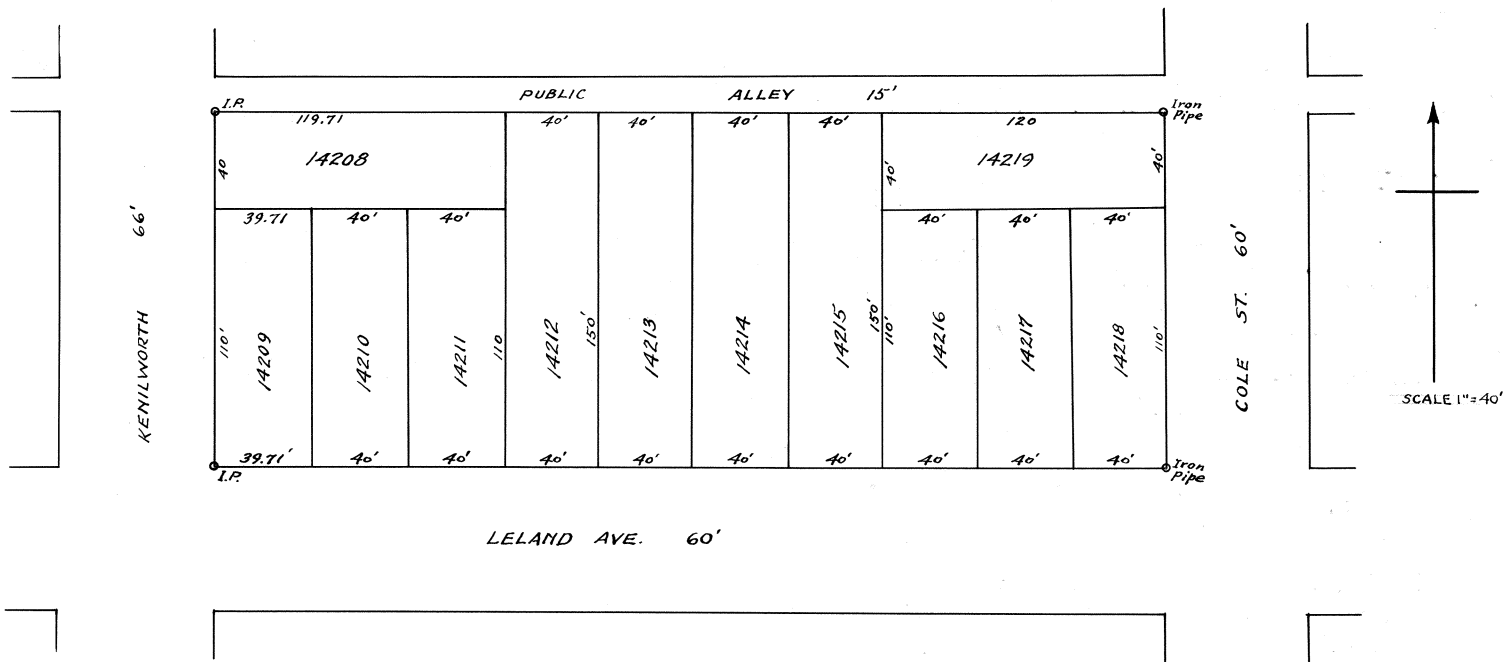
Morgan H. Davis
Recorder.

ST. 50'

ROAD 60'

THE W.R.MUMAUGH REALTY-COMPANY'S-ADDITION LIMA, OHIO.

R.H.GAMBLE.C.E. JULY 16,1923



The W. R. Mumaugh Realty Company's Addition to Lima O. is laid out on a part of the E. 1/2 of the S. E. 1/4 of section 26, - T. 3 S.- R. 6 E. American township, Allen County, Ohio, bounded and described as follows:-- Beginning at a point on the East line of said S. E. 1/4 of sec. 26, and in the Center line of Cole St., where the same is intersected by the center line of Leland Ave., said point of beginning being 1245.28 feet South of a stone at the North East Corner of said S. E. 1/4 of sec. 26:-- Thence West on the center line of said Leland Ave. 462.71 ft. to the center line of Kenilworth Ave.,--- Thence North on the center line of said Kenilworth Ave. 187.50 ft. to the center line of a public alley 15 ft. wide:-- Thence East along the center line of said alley, 462.71 ft. to the East 1/2 line of said S. E. 1/4 of sec. 26, and center line of Cole St.--- Thence South on the East line of said S. E. 1/4 of sec. 26 and along the center line of said Cole St. 187.50 ft. to the place of beginning, containing Two (2) acres, more or less:-- The size of each lot, width of streets and alleys, and the location of iron pipe monuments, are all shown on the map: The streets, Avenues and alleys shown on this map are those which were heretofore laid out in former additions, no new streets or alleys being laid out in this addition:--I hereby certify the foregoing map and description of the W. R. Mumaugh Realty Company's Addition to be correct as surveyed by me this 16th day of July, 1923.---

R. H. Gamble, Civil Engineer.---

Know all men by these presents that we, the W. R. Mumaugh Realty Company of Lima, O. by W. R. Mumaugh, Pres. and Clarence L. Mumaugh, Secy. proprietors of said W. R. Mumaugh Realty Company's addition to Lima O. do hereby dedicate to the public, for public highway purposes, all lands designated on the within Map as streets, avenues and alleys, and declare the same to be our free act and deed: In testimony whereof we have hereunto set our hands this-- 17th day of July, 1923--

Signed in presence of
C. R. Saschler
Ruth Callahan
State of Ohio,
Allen County, S S:

The W. R. Mumaugh Realty Company (Seal)
By W. R. Mumaugh Pres
Clarence L. Mumaugh Secy.

Before me, a Notary Public in and for said County, personally appeared the within named, The W. R. Mumaugh Realty Company, by W. R. Mumaugh, Pres. and Clarence L. Mumaugh, Secy. who acknowledged the signing of the foregoing instrument to be their free act and deed: In witness whereof I have hereunto set my hand and Notarial Seal this 17th day of July, 1923--

(Seal) Ruth Callahan
Notary Public, Allen County, Ohio.

Having examined the foregoing map of the W. R. Mumaugh Realty Company's addition to Lima, Ohio, I hereby approve the same.--
July 17th, 1923

C. A. Bingham
City Manager and Platting Commissioner of the City of Lima Ohio

Filed for transfer in the office of the Auditor of Allen County, Ohio on the 18th day of July, 1923.--

C. R. Phillips. Auditor of Allen County, Ohio---
By S. A. Welker. Deputy Auditor

Filed for record in the office of the Recorder of Allen County, Ohio, on the 18th day of July, 1923 at 1-35 o'clk. P. M. and recorded on the 27th day of July, 1923, in Plat Book No. 3, page 365, Allen County O. record of Plats.

Guy Custer
Recorder of Allen County, Ohio.--
By A. D. Staup
Deputy Recorder

Fee \$5.05

I hereby certify that the foregoing plat is correctly transcribed this 30th day of September, 1951.

Morgan D. Davis
Recorder.

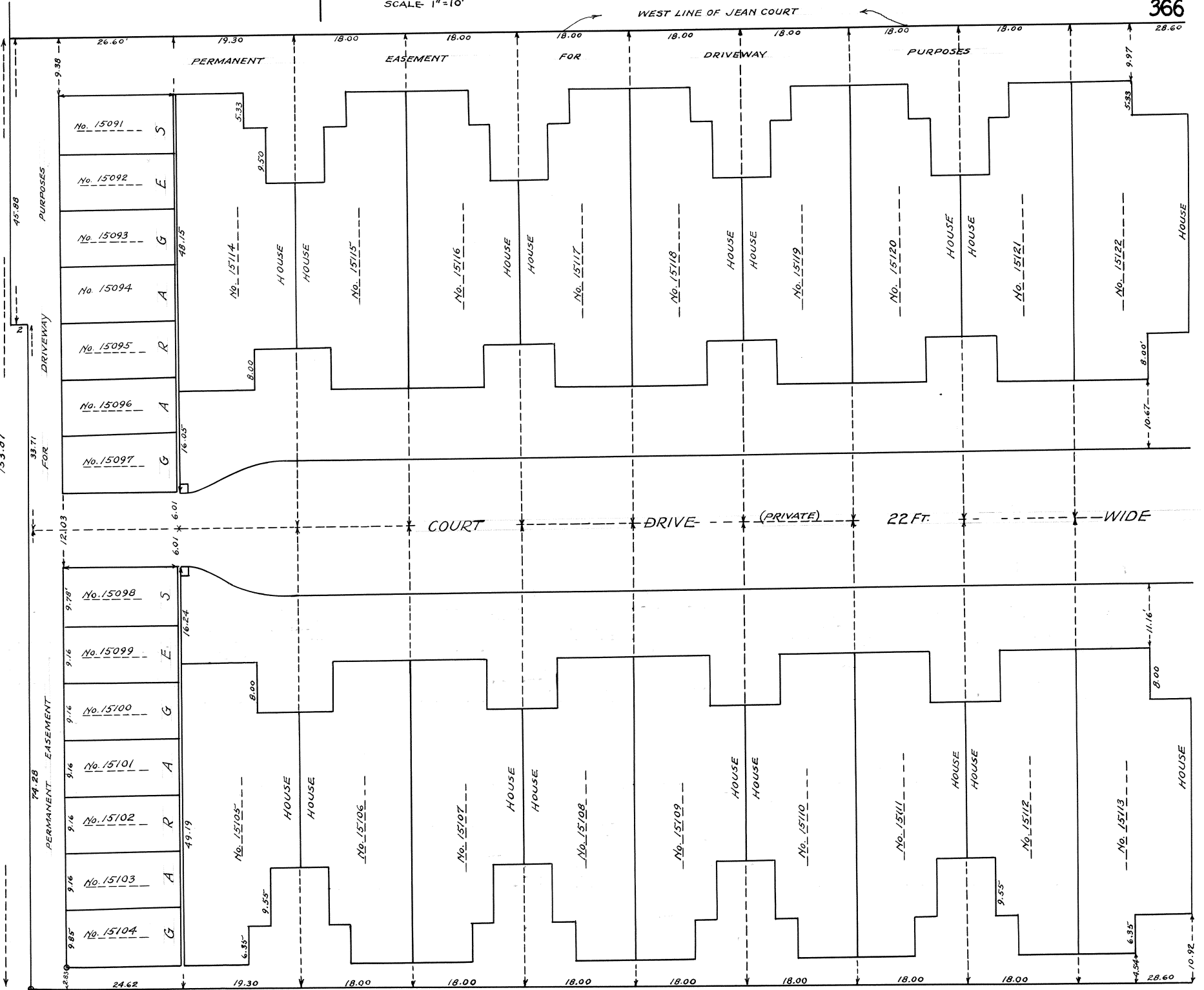
SCALE 1"=10'

WEST LINE OF JEAN COURT

16'

153.87'

PUBLIC ALLEY 20'



I hereby certify that the foregoing plat was correctly transcribed the 30th day of September, 1961

PUBLIC ALLEY 11 FT.

Morgan D. Davis
Recorder

ELM VIEW COURT LIMA, OHIO.

Elm View Court, Lima, O. is laid out on lots 1644 & 1645 of Jamesons 1st Addn. and Lot 3533 of F. A. Hollands Addition and a Certain strip of ground lying between said lot 3533 and 1644 formerly intended as the half of an alley but never used as such, and always having been used as a part of said lot 1644; The Court Consists of a Combination of Brick houses built on each side of a Common driveway, 23 feet wide, named herein as Court Drive; and a Combination of 14 Brick Garages, built along, and immediately adjacent to the North line of said houses, and facing, or fronting on the Public Alley at the North side of said Court grounds; the South wall of said garages is the North wall of the two Houses adjacent thereto, and the title to the grounds upon which said wall is built and to the wall itself is vested in the owner or owners of said two North houses, but the garage owners are herein given the right to use said wall as a party wall; each garage is separated from the other by a party wall and the title to each garage extends to the Center lines of said division walls; Each house is separated from the other by a Common, or party wall, and the lines separating these houses and the grounds allotted to each, are intended to pass through and along the Center lines of said party walls;--- The lots, or grounds on both sides of said Court extend to the Center line of said Court Drive, and to each lot is herein given the right to Common use of said entire drive, the lots on the west side of said Court are bounded on the west by the east line of a Certain public Alley extending North from Elm Street the lots on the East side of said Court are bounded on the east by the East line of a permanent private easement for driveway purposes for the use of house and garage owners, and said East line of said Easement, which is the east line of Elm Court Grounds is also the west line of the Grounds of Jean Court, immediately east of the said Elm View Grounds; The length of each lot extends from the Center line of said Court Drive to the boundary lines of the entire Court grounds and the width of each lot is fixed and determined by the position and direction of the Center lines of said division or party walls separating the several houses and garages; The Space between the South line of said public Alley on the North and the North face of the North wall of said Garages, is herein set apart as a permanent private Easement for the proper and Common use of all of said Garage and House owners;-- the Entire Court grounds are permanently marked by Iron pipe stakes at the S. W. & N. W. Corners, and by a large Stone post at the S. E. Corner and by a stake set in a 4 inch red tile (buried) at the N. E. Corner; I hereby Certify the foregoing Map and description of said Elm View Court, to be Correct as surveyed by me this 4th day of September 1923.

R. H. Gamble, - Civil Engineer:-

Know All Men By These Presents, that we, The Lima Construction Co. Proprietor of Elm View Court- Sub-division, By F. A. Thomas, President, and W. J. Fitzgerald, Secretary, do hereby dedicate to the public, for Public Highway purposes all lands designated on the within map as Public Streets and Alleys, and hereby establish as permanent private easements, all lands designated on said Map as drives and easements: In Witness Whereof We have hereunto set our hands this ---Day of -----1923-

Signed in presence of
 L. M. Cunningham
 R. B. Thomas

The Lima Construction Company
 By F. A. Thomas Pres.
 W. J. Fitzgerald. Secy.

State of Ohio, Allen County, S 3.
 Before me a Notary Public in and for said County, personally Appeared the within named The Lima Construction Company, By F. A. Thomas, President, and W. J. Fitzgerald, Secretary, who Acknowledged the signing of the foregoing Instrument to be their free act and deed; In Testimony whereof, I have hereunto set my hand and Notarial seal this 10th day of September, 1923.
 (Seal) D. W. Leichty
 Notary Public Allen County Ohio.

Having examined the foregoing map of Elm View Court Sub-division, Lima, Ohio I hereby Approve the same;---
 C. A. Bingham
 City Manager and
 Platting Commissioner of The City of Lima Ohio

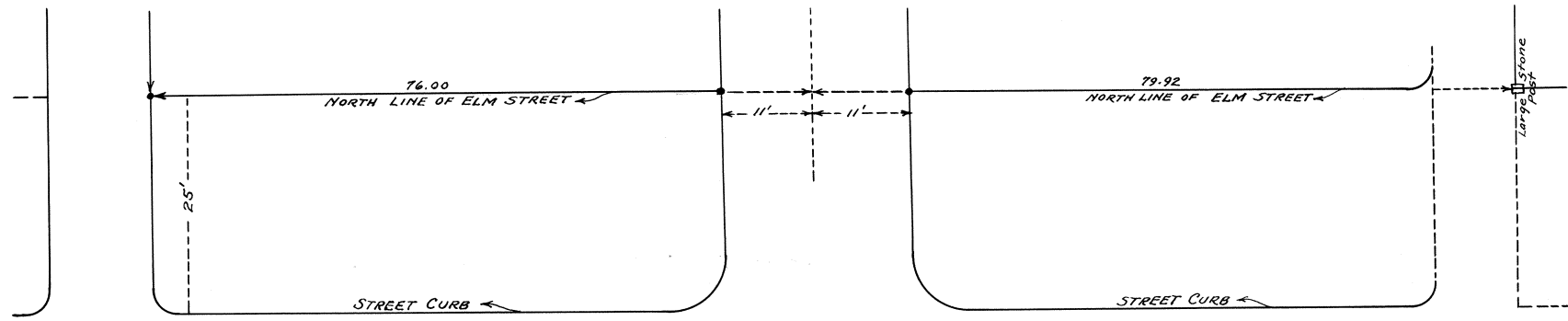
Filed for Transfer in the office of the Auditor of Allen County, O. on the 11th day of Sept. 1923
 C. R. Phillips
 Auditor of Allen County, Ohio
 By Carl Schindler
 Deputy Auditor

53268.
 Filed for Record in the office of the Recorder of Allen County, Ohio, on the 11 day of Sept. 1923, at 2:34 O'Clock P. M. and Recorded in Plat Book No. 3, Pages 366 and 367- on the 14th day of Sept.- 1923.
 John J. Wyre
 Recorder of Allen County Ohio
 By A. D. Staup
 Deputy Recorder

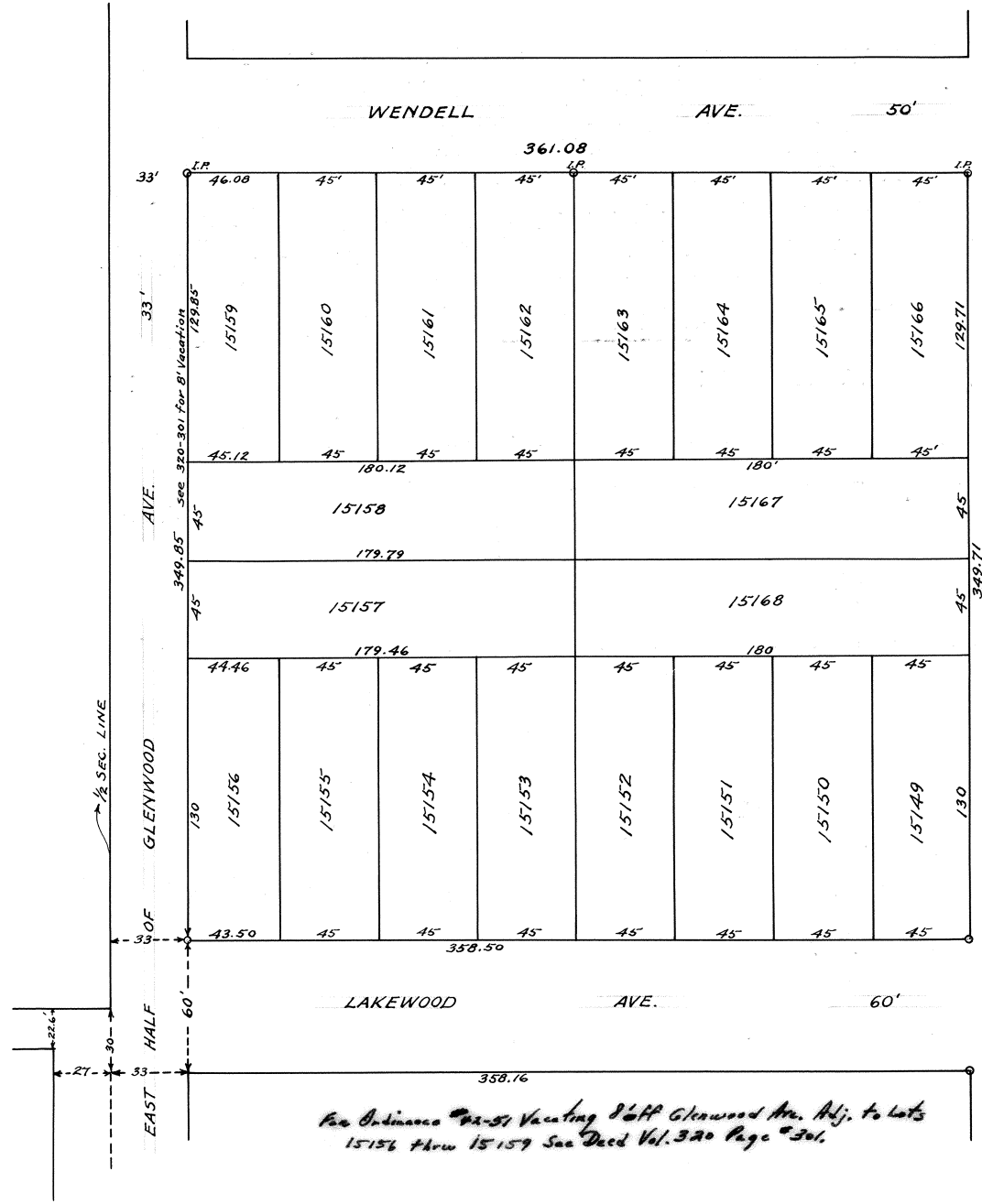
Fee \$19.00

I hereby certify that the foregoing plat is correctly transcribed this 30th day of September, 1951.

Morgan D. David
 Recorder.



ROY L. PLETCHER'S ADDITION
LIMA, OHIO.
R.H.GAMBLE, C.E. SEPT. 10, 1923



Roy L. Fletcher's Addition to Lima, O. is laid out on Tract No. 9 of Kunneke's West Side Addition, being a part of the W. 1/2 of the S. E. 1/4 of Section 35, T. 3 S.- R. 6 E. American Township, Allen County, O. bounded and described as follows:-- Beginning at a point on the west line of said S. E. 1/4 where the same is intersected by the Center line of Lakewood Ave.;-- thence East on the Center line of said Lakewood Ave. 424.33 feet, more or less, to the Center line of Nixon Ave. Thence North on the center line of said Nixon Ave. 404.71 feet More or less, to the Center line of Wendell Ave.- thence West on the Center line of said Wendell Ave. 427.08 feet to the West line of said S. E. 1/4 of Section 35, and Center line of Glenwood Ave. thence South on the West line of said S. E. 1/4 and along the Center line of said Glenwood Ave. 404.85 feet to the place of beginning, Containing 3.95 Acres.

Thirty-three (33) feet is herein given for the East half of Glenwood Ave.-
The size of each lot, width of streets, and location of Iron pipe monuments are all shown on the Map; The foregoing Map and description of Roy L. Fletcher's Addition to Lima O. are Correct as surveyed by me this 12th day of September, 1923.

R. H. Gamble, Civil Engineer
Proprietor of Roy L. Fletcher's Addition to Lima, O. do hereby dedicate to the Public for Public highway purposes, all lands designated on the within map as Streets or Avenues, and declare the same to be my free act and deed; In Testimony Whereof I have hereunto set my hand this 13 day of September 1923.
Signed in presence of
H. I. Bland
John W. Roby
Roy L. Fletcher

State of Ohio
Allen County, S.S.- Before me a Notary Public in and for said County, personally appeared the within named, Roy L. Fletcher who acknowledged the signing of the foregoing Instrument to be his free act and deed;- In witness whereof I have hereunto set my hand and Notarial Seal this 13th day of September-1923.
H. I. Bland (Notarial Seal)
Notary Public- Allen County, Ohio.
Having examined the within map of Roy L. Fletcher's Addition to Lima, Ohio, I hereby Approve the same:--
Lima, O. C. A. Bingham
Sept. 18th 1923. City Manager & Platting Commissioner, of the City of Lima- Ohio.---

Filed for Transfer in the office of the Auditor of Allen County, Ohio on the 18th day of Sep. 1923.
C. R. Phillips
Auditor of Allen County, Ohio.
By Carl Schindler
Deputy Auditor
53437.
Filed for Record in the Office of the Recorder of Allen County, Ohio, on the 19th day of Sept. 1923, At 10:52 O'Clock A. M. and recorded in Plat Book No. 3, Page 368, on the 21st day of Sept. 1923.
John J. Wyre
Recorder of Allen County, Ohio
By A. D. Staup
Deputy Recorder.
Recording Fee \$4.75

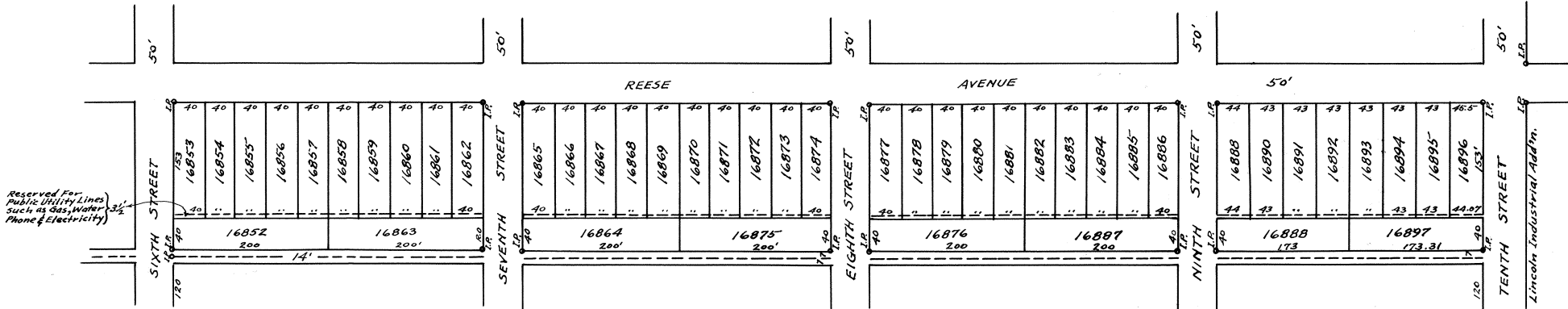
I hereby certify that the foregoing plat is correctly transcribed this 30th day of September, 1951.

Morgan D. Davis
Recorder.

For Ordinance #124-87 To Vacate Alley Adj. to Lots 16852 & 16863 See Deed Vol. # 640 Page # 489 Plat Book # 16 Page # 21.

REALTOR AND BUILDER
C.R. BAECHLER'S 4TH ADDITION
TO LIMA, ALLEN COUNTY, OHIO.
ON PT. OF THE N.W. 1/4 SECTION 7-T4S-R7E.
PERRY, TWP.

SCALE 1" = 100'



Descriptions:

C. R. Baechler's 4th Addition is laid out on Part of the northwest quarter of section 7 Township 4 South, - Range 7 East Lima Allen County, Ohio; More fully bounded & described as follows. Beginning at a point in the center of Reese Avenue where the same intersects the south line of Sixth Street, said point of beginning is 930 ft. south of the north line of the said northwest quarter section. Thence West 225 feet along the south line of said street to an iron pipe stake & the center line of a 14 foot alley; thence south on said center line 1721.31 feet to the center line of Tenth Street which is also the south line of the North West quarter of said section; thence east on the said center line of Tenth Street 225 feet to the center of Reese Avenue; thence north on the center of Reese Avenue 1722.5 feet to the place of beginning. Containing in all 8.88 Acres more or less.

The above map is a correct plat of the above Addition. The width of the streets, & alley and size of the lots and the location of the iron pipe monuments are all marked on the map. Surveyed Sept. 2, 1924.
Camble & Gordon by C. R. Gordon
Surveyor

Dedications:

Know all men by these presents that the undersigned owner of the above described land do hereby certify that said plat is a true & correct map of the same & do hereby dedicate the streets & alleys as hereon shown to the public, for their public use forever. Witness my hand this 9th day of Sept. 1924.

Witness W. R. Mumaugh Owner
Ruth Callahan C. R. Baechler

Acknowledgements:

State of Ohio, Allen Co., S S.
Before me, a Notary Public in and for said County personally appeared the within named C. R. Baechler who acknowledged the signing of the foregoing instrument to be his free act & deed. In witness whereof I have this day set my hand and Notarial seal this 9th day of Sept. 1924.

(Seal) Ruth Callahan
Notary Public Allen Co., Ohio.

City Engineer's Approval

I hereby certify that I have checked the foregoing Plat & do hereby approve the same.
J. H. Jewhurst
City Engineer.

Platting Commissioner Approval

Signed on this 5th day of Sept. 1924.
C. A. Bingham
Platting Commissioner.

Filed for transfer this 9th day of Sept. 1924.

C. R. Phillips Auditor of Allen Co., Ohio
Carl Schindler Deputy Auditor

#61081

Filed for record in the office of the recorder of Allen Co., Ohio on this 10th day of Sept. 1924 at 11-15 o'clock A. M. and recorded in plat book #3 Page #369 on this 15th day of Sept. 1924.

Glen I. Wallace
Allen County Recorder

Fee \$ 11.15

I hereby certify that the foregoing plat is correctly transcribed this 30th day of September, 1951.

For Replat of lots 16864 to 16892 inclusive
See Plat Book #9 Page # 119.

Morgan D. Davis
Recorder.

WILLIAM L. MACKENZIE'S FIFTH ADDITION
LIMA, OHIO.
 R.H. GAMBLE, C.E. SEPT. 8, 1923

370
 &
 371

William L. Mackenzie's Fifth Addition to Lima O. is laid out on part of the S. E. 1/4 of Section six (6) T 4 S- R 7 E. Perry Township Allen County O. bounded and described as follows:- Beginning at a point on the South line of said quarter section, 742.08 feet West of the S. E. Corner thereof; Thence west on the South line of said section and along the Center line of Fourth (4th) Street 1314.11 feet; Thence North 479.92 feet; thence East 736.35 feet to the Center line of the St. Johns Road; thence Northwest along the Center line of said road, 47 feet. Thence East 597.66 feet to the Northwest Corner of Certain lands heretofore sold by Jane W. Holmes to Jasper Jamesomas, Recorded in Vol. 44- Page 394 Allen County, Ohio record deeds; said point being 742.08 feet west of the East line of said section Six (6); Thence South along the west line of said Jameson's land, 512.58 feet to the place of beginning, Containing Fifteen (15) Acres, more or less: The size of each lot, width of streets and Alleys, and the location of Iron Pipe Monuments are all shown on the Map; The foregoing Map and description of William L. Mackenzie's Fifth Addition to Lima O. are Correct as surveyed by me this 10th day of September, 1923.

R. H. Gamble, Civil Engineer.

Know All Men by These Presents That I William L. Mackenzie and Florence H. Mackenzie Proprietors of William L. Mackenzie's Fifth Addition to Lima O. do hereby dedicate to the Public for Public Highway purposes, all lands designated on the within map as streets and Alleys, and declare the same to be my Free act and deed:-
 In Testimony whereof I have hereunto set my hand this 17 day of September 1923.
 Signed in presence of
 Courine W. Schaaf
 Ralph P. Mackenzie
 William L. Mackenzie
 Florence H. Mackenzie

State of Ohio
 Allen County S 3:-

Before me a notary Public in and for said County, personally appeared the within named William L. Mackenzie and Florence H. Mackenzie who Acknowledged the signing of the foregoing instrument to be his free act and deed; In Witness whereof I have hereunto set my hand and Notarial Seal this 17 day of September, 1923.

Ralph P. Mackenzie (Seal)
 Notary Public Allen County Ohio

Having examined the within Map of William L. Mackenzie's Fifth Addition to Lima, Ohio, I hereby Approve the same: Lima Ohio Sept. 19th 1923.

C. A. Bingham
 City Manager & Platting Commissioner
 City of Lima Ohio.

Filed for Transfer in the Office of the Auditor of Allen County, Ohio, on the 19th day of Sept.- 1923.

C. R. Phillips
 Auditor of Allen County Ohio
 By Carl Schindler
 Deputy Auditor

#53513

Filed for Record in the Office of the Recorder of Allen County, Ohio on the 22nd day of Sept. 1923 At 10:25 O'Clock A. M. and recorded in Plat Book No. 3, Pages 370 & 371, on the 27th day of Sept. 1923.

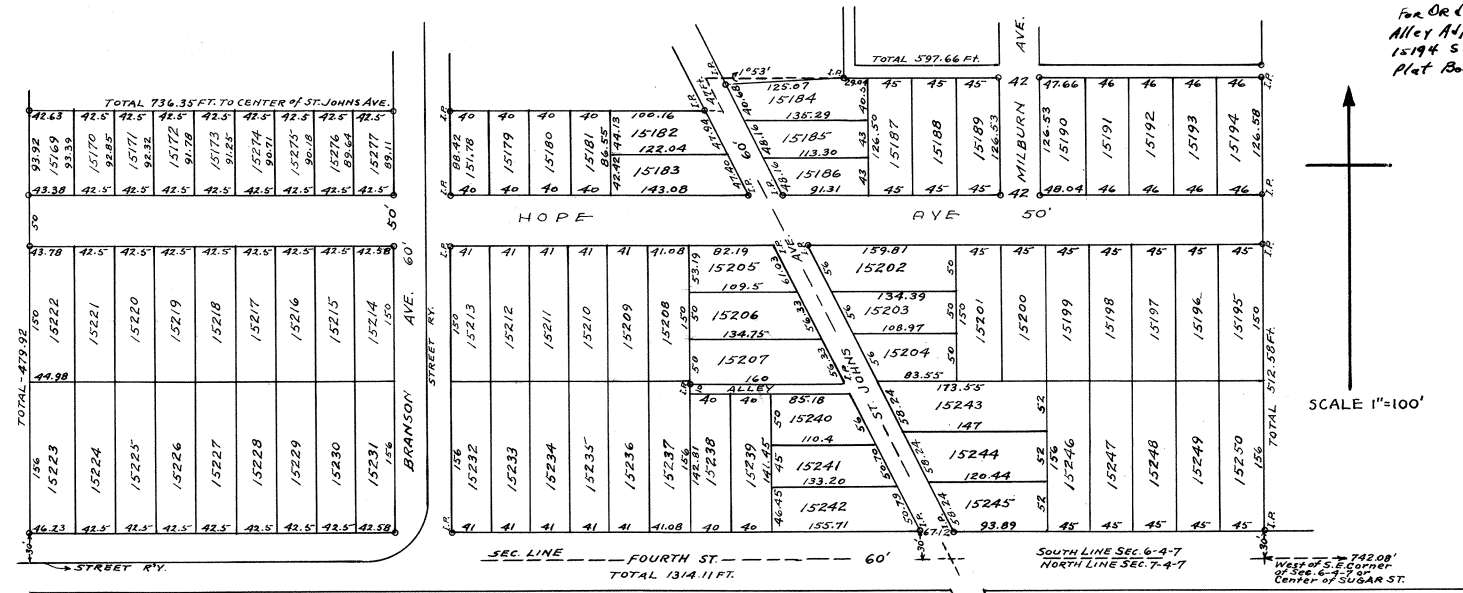
John J. Wyre
 Recorder of Allen County Ohio
 By A. L. Staup
 Deputy Recorder

Fee \$11.75

I hereby certify that the foregoing plat is correctly transcribed this 30th day of September, 1921.

Morgan N. Davis
 Recorder.

*For Ordinance #202-23 to Vacate
 Alley Adj. to Lots 15184-15187 thru
 15194 See Deed Vol. # 610 Page 557
 Plat Book # 16 Page # 76. A
 VAC ALLEY*



**THE TOWN OF ELMVIEW
SHAWNEE TOWNSHIP - ALLEN CO. OHIO**

R.H. GAMBLE, C.E. SEPT. 24, 1923

372
&
373

The Town of Elm View is laid out on the S. E. Corner of the W. 1/2 of the S. E. 1/4 of Section 15- T. 4 S.- R. 6 E. Shawnee Township Allen County, Ohio, Bounded and described as follows: Beginning at a point on the South line of said section 15, - 45 feet west of the S. E. Corner thereof, said point being on the west line of the Western Ohio Railroad Right-of-way; - thence North parallel with the east line of said section and along the west line of said railroad Right of way 670 feet; - thence west 630 feet; - thence South 200 feet - thence west 258 feet; - thence South 470 feet to the South line of said section 15 and Center line of the Breeze Road; - thence East on the South line of said section and along the Center line of said Breeze Road, 888 feet to the place of beginning. Containing 12.47 Acres; - the size of each lot width of roads and Avenues, and location of Iron Pipe Monuments are all shown on the map; - The foregoing Map and description of the Town of Elmview are Correct as surveyed by me this 27th day of September, 1923.

R. H. Gamble, Civil Engineer.

Know All Men By These Presents that we C. H. Eckhardt and H. W. Neff, proprietors of The Town of Elmview, do hereby dedicate to the Public, for public highway purposes, all lands designated on the within Map as roads and Avenues, and declare the same to be our free act and deed. In testimony whereof we have hereunto set our hands this -----day of -----1923.

Signed in presence of
Margaret McNeff
Ruth Keating

C. H. Eckhardt
H. W. Neff.

State of Ohio

Allen County, S S: Before me a Notary Public in and for said County, personally appeared the within named C. H. Eckhardt and H. W. Neff who Acknowledged the signing of the foregoing Instrument to be their free act and deed: In witness whereof I have hereunto set my hand and Notarial Seal this 27 day of Sept. 1923.

(Seal) C. A. Bingham
Notary Public, Allen County, Ohio.

Having examined the foregoing map of the town of Elm View I hereby Approve the same
Lima Ohio Sept. 27, 1923

C. A. Bingham
Platting Commissioner of The City of Lima; Ohio.

Filed for Transfer in the Office of the Auditor of Allen County Ohio, on the 27th day of Sept. 1923.

C. R. Phillips
Auditor of Allen County, Ohio.
By Pauline M. Pool
Deputy Auditor

#53630

Filed for Record in the Office of the Recorder of Allen County Ohio on the 27th day of Sept. 1923; At 4:05 O'Clock P. M. and Recorded in Flat Book No. 3. Page 372 & 373 on the 1st day of Oct., 1923.

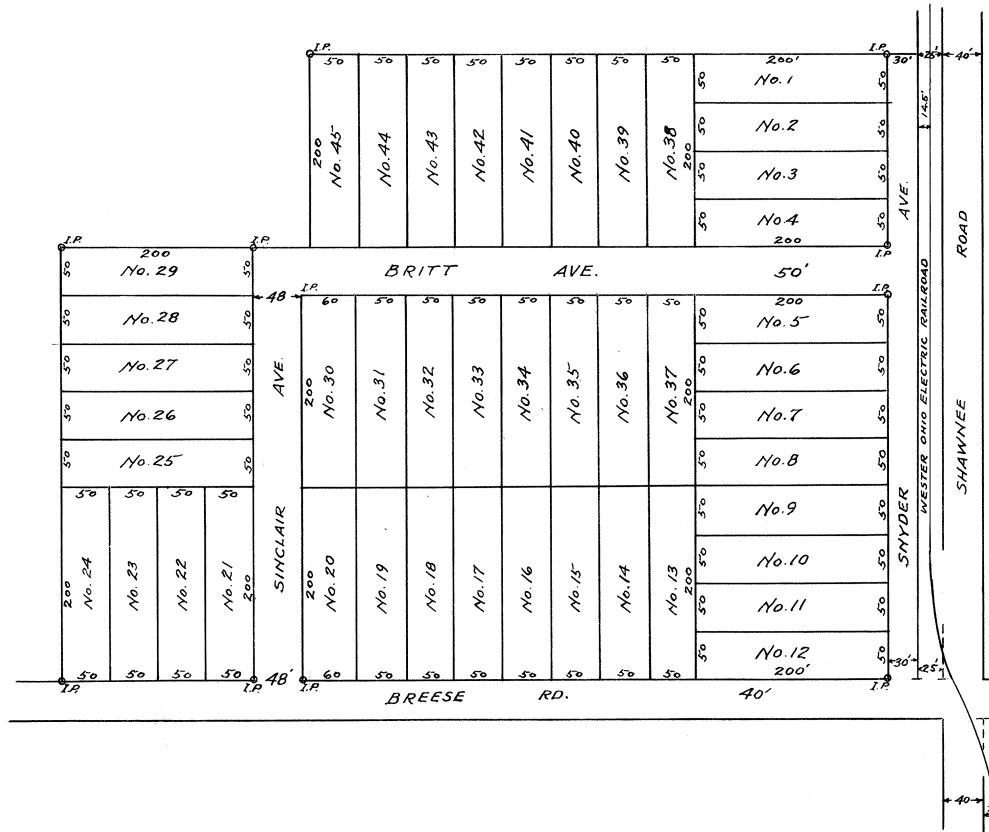
John J. Wyre
Recorder of Allen County, Ohio.

By A. D. Staup
Deputy Recorder.

Fee \$6.75

I hereby certify that the foregoing plat is correctly transcribed this 30th day of September, 1931.

Morgan D. Davis
Recorder.



For Ordinance #16-63 To vacate Snyder
Avenue Sec Deed Volume # 429 Page # 631.

THE HIRAM A HOLDRIDGE ADDITION to Lima, O. is laid out on the South end of the west 1/2 of the S. E. 1/4 of Section 32, -T. 3 S. - R. 7 E., Bath Township Allen County, Ohio, bounded and described as follows:- Beginning at the S. E. Corner of said tract, and in the Center line of The Marion Road;-- Thence North on the East line of said Tract, 1447 feet more or less, to The North line of Eureka Street;-- Thence West on the North line of said Eureka Street, 652 feet more or less, to the east line of the Hardin Park Addition;-- Thence South on the east line of said Hardin Park Addition, 123.57 feet to the S. E. Corner of said Hardin Park Addition; Thence west on the South line of said Hardin Park Addition, 675 feet, more or less, to the west line of said S. E. 1/4 of Sec. 32, and Center line of Roberts Ave. which is the East line of said Hardin Park Addition; Thence South on the west line of said 1/4 Section, and Center line of said Roberts Ave. 1255 ft. More or Less, to the Center line of Bellefontaine Ave.--Thence South-Eastwardly along the Center line of said Bellefontaine Ave. 246 feet more or less, to the South line of said 1/4 section, and Center line of the Marion Road,--- Thence east on the South line of said 1/4 section, and along the Center line of the Marion Road, 1114 feet More or less, to the place of beginning Containing 42.18 Acres, more or less:-- Leonard Ave. South from Federal St. is swung to the west, 32 feet- by a 4 degree and 35 Minute reverse curve, with a Common radius of 1259.58 feet; All lot Corners, on said Curves are marked with One Inch Iron Pipe Stakes, and the curve on the east side of said Leonard Ave. is similarly marked on South to the end of the Curve. The size of each lot, width of streets, Avenues and Roads, and the location of Iron pipe Monuments are all marked on the Map; The Foregoing Map and description of the Hiram A Holdridge Addition are Correct as surveyed by me this 20th day of Oct. 1923.

R. H. Gamble. Civil Engineer

Know All Men By These presents, that I, Hiram A Holdridge Proprietor of the Hiram A Holdridge Addition to Lima, O. do hereby dedicate to the Public, for Public Highway purposes, All lands designated on the within map as streets, Avenues and Roads, and declare the same to be my free Act and deed; in Testimony whereof I have hereunto set my hand this 23rd day of October 1923.

Signed in presence of
LeRoy E. Miller
Joseph E. Blodgett

Hiram A. Holdridge

State of Ohio

Allen County S S. Before me a Notary Public in and for said County personally appeared the within named Hiram A Holdridge who Acknowledged the signing of the foregoing Instrument to be his free Act and deed;-- In Witness whereof I have hereunto set my hand and Notarial seal this 23rd day of October 1923

F. H. Hume (Seal)
Notary Public, Allen County, Ohio

Having Examined the foregoing map of the Hiram A. Holdridge Addition to Lima Ohio I hereby approve the same- Oct. 23rd 1923.

C. A. Bingham
Platting Commissioner, and City Manager of the City of Lima, Ohio.

Filed for Transfer in the Office of the Auditor of Allen County Ohio on the 25 day of Oct. 1923.

C. R. Phillips
Auditor of Allen County Ohio
By Carl Schindler
Deputy Auditor

#54246

Filed for Record in the Office of the Recorder of Allen County, Ohio on the 25 day of Oct, 1923 at 2:08 O'Clock-P. M. and Recorded in Plat Book No. 3 Page 374 & 375 on the 2nd day of Nov., A. D. 1923.

Glen I. Wallace
Recorder of Allen County Ohio
A. D. Staup
Deputy Recorder

Fee \$21.75

For replat of Lots
15510 - 15516
15518 - 15526
15556 - 15559
See Plat Book 6- P. 87.

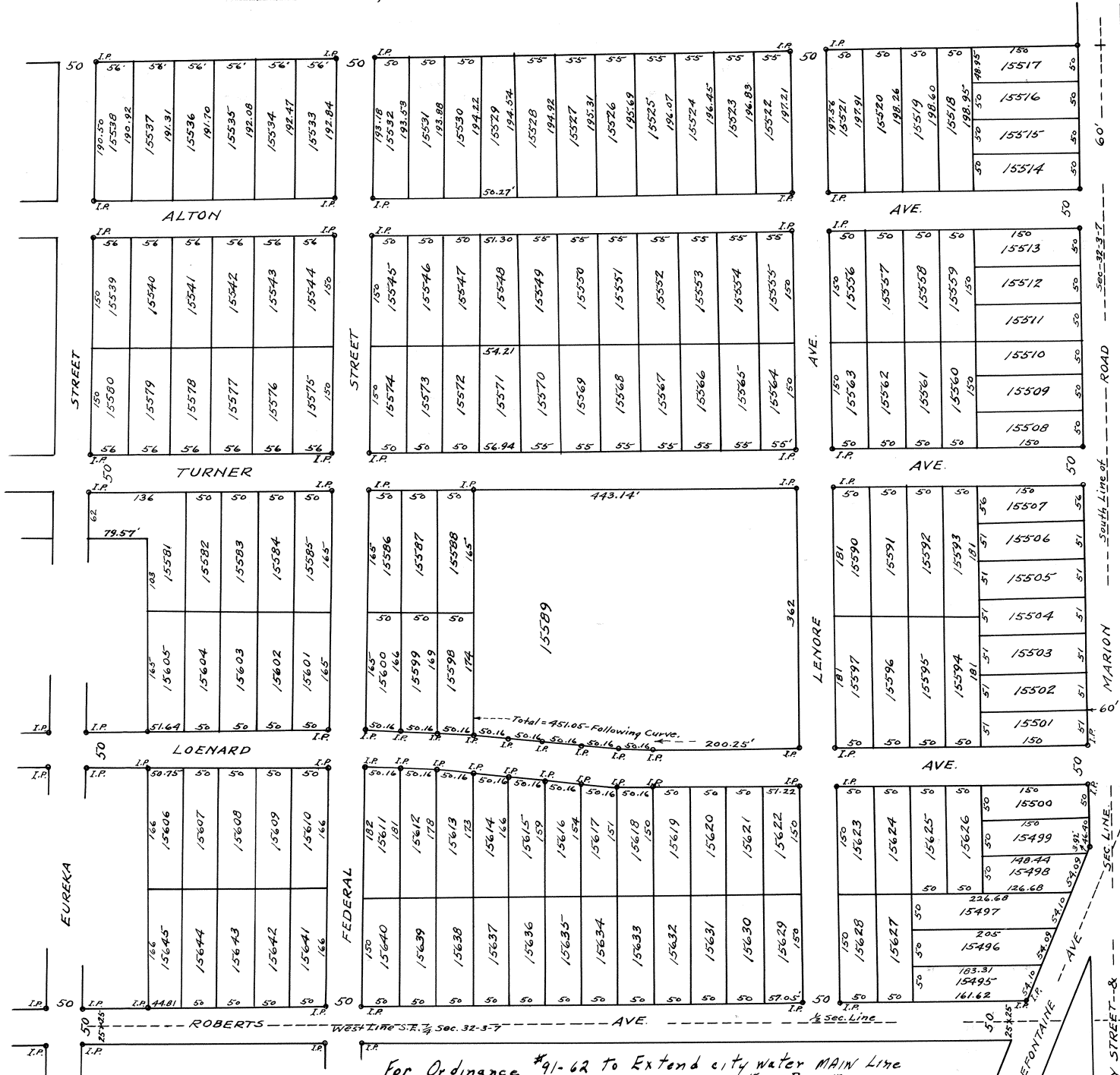
I hereby certify that the foregoing plat is correctly transcribed this 30th day of September, 1951.

Morgan N. Davis
Recorder.

FOR REPLAT OF LOTS 15510 TO 15516 INCL., AND 15518 TO 15526 INCL., AND 15556 TO 15559 INCL., AND VAC. PT. LENORE AVE. SEE PLAT BOOK 6 PAGE 87.

THE HIRAM A. HOLDRIDGE ADDITION LIMA, OHIO.

R.H. GAMBLE, C.E. SCALE 1"=100' OCT. 20, 1923



For Vacation of Pt. Lenore Ave. East of Intersection of Lenore Ave. & Alton Ave. See Deed Vol. #212 Page 135. Also vacation of Part Alton Ave. South of Intersection of Lenore Ave. & Alton Ave. See Deed Vol. #212 Page 135.

For Ordinance #91-62 to Extend city Water MAIN Line to Lots #15600 & 15618 See Deed Volume #413 Page #552.

I hereby certify that the above plat was correctly transcribed this 30th day of September, 1951

Morgan Davis
Recorder

DEVELOPED BY
THE WEST END REALTY CO.
LIMA, OHIO

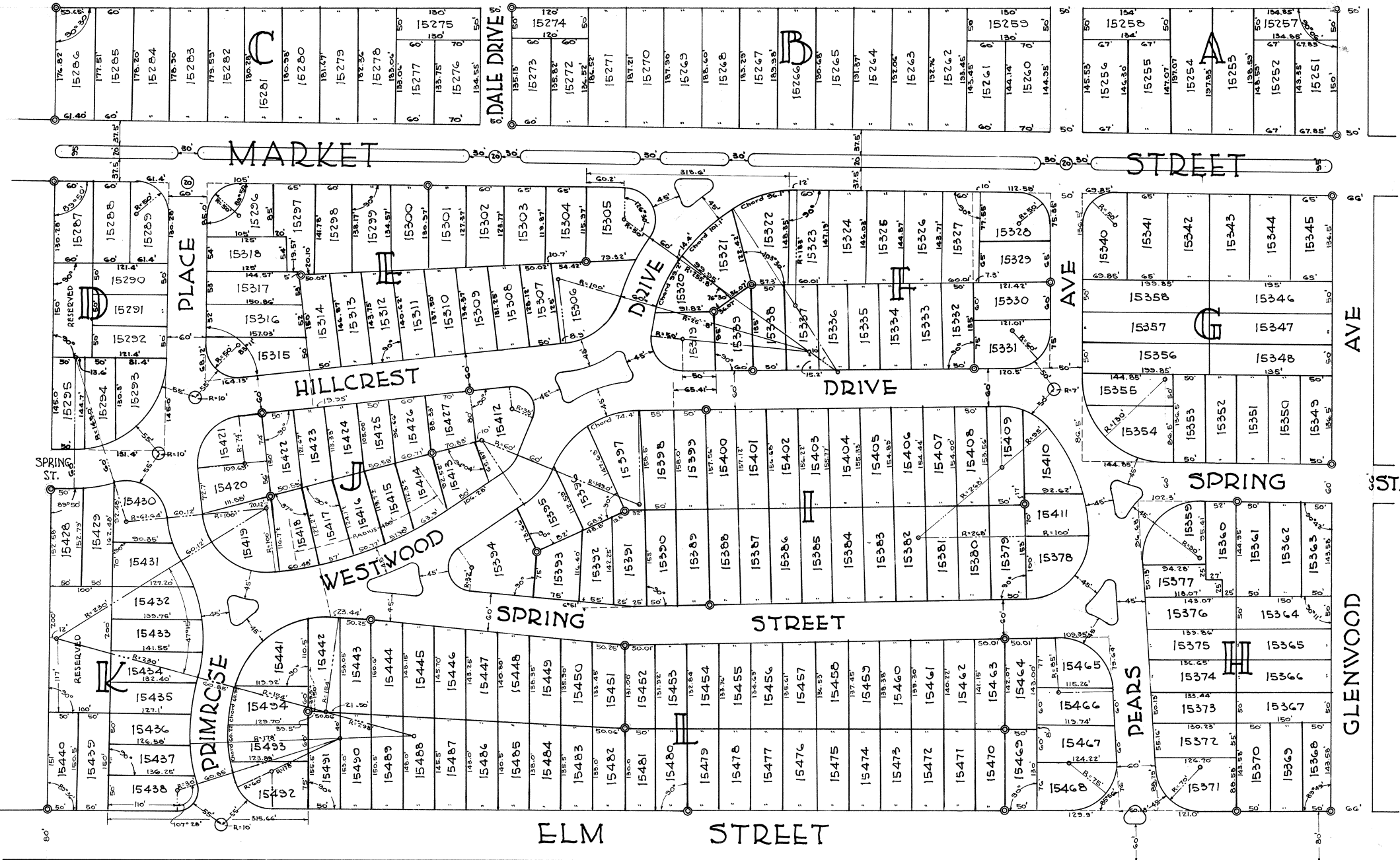
PLAT NO 2
WESTWOOD
LIMA, O.

J. H. MEYER, ENGINEER

SCALE: 1"=100'

FRANK KOMMINSK, PRESIDENT
L. C. TOWNSEND, SEC'Y. & GEN. MGR.

376



MONUMENTS
© Indicates monuments which have been placed as shown. These monuments consist of a 3/4 inch pipe set in about 8 inches of concrete.

PARKWAYS
The parkways above shown are to be maintained by the owners of Westwood as provided in the various deeds.

RADIUS POINTS
Radius points have been so located that the approximate lot lines may be secured by the swinging of an arc without the assistance of a surveyor. For exact locations, however, a survey will be necessary after the original stakes are destroyed.

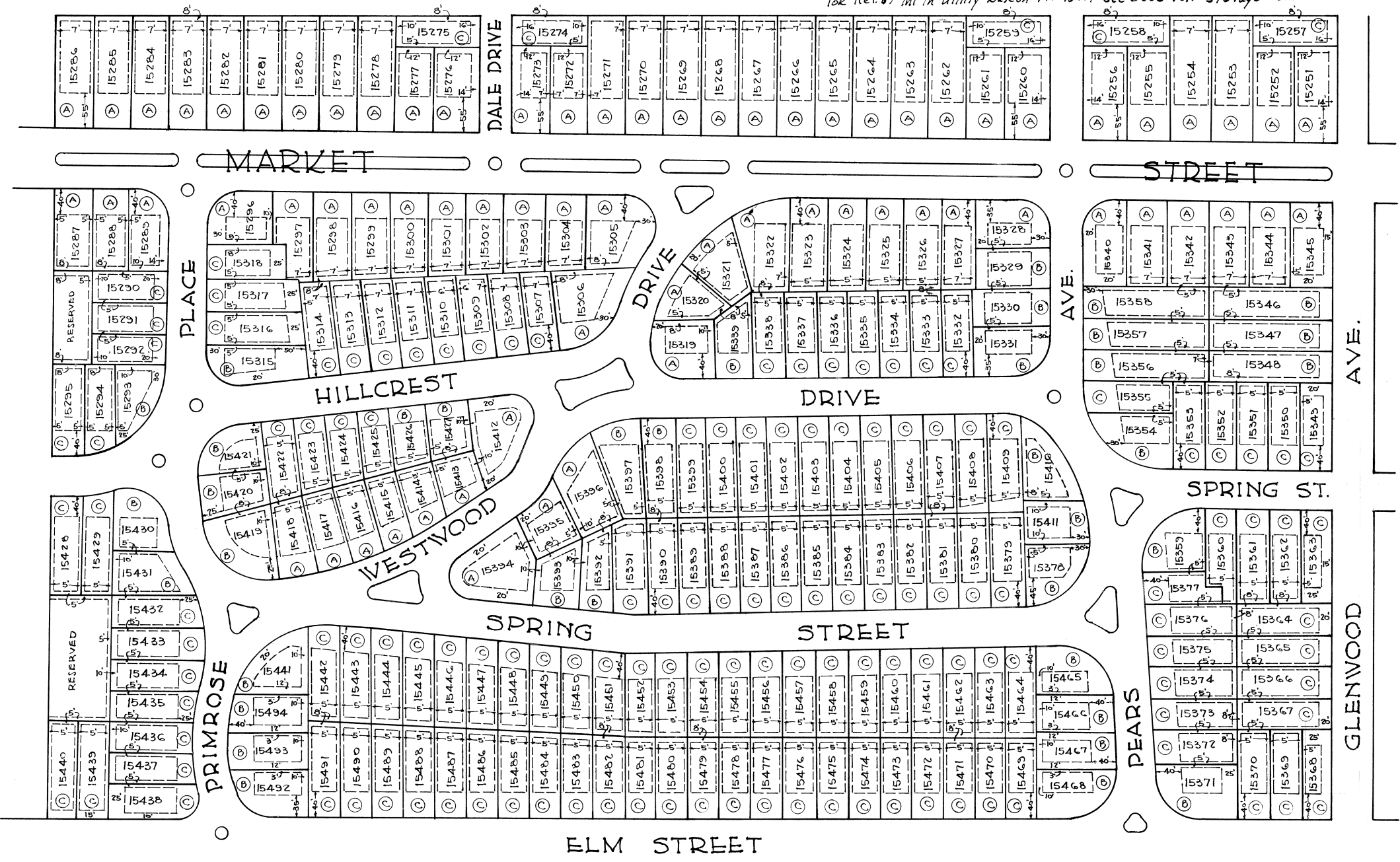
I hereby certify that the foregoing plat is correctly transcribed this 30th day of September, 1951.

Morgan N. Davis
Recorder

WESTWOOD

--- BUILDING LINES
Ⓐ Ⓑ Ⓒ BUILDING VALUES
AND EASEMENTS

For Relopmt in Utility Easem Pt. 15497 See Deed Vol. #596 Page #615.



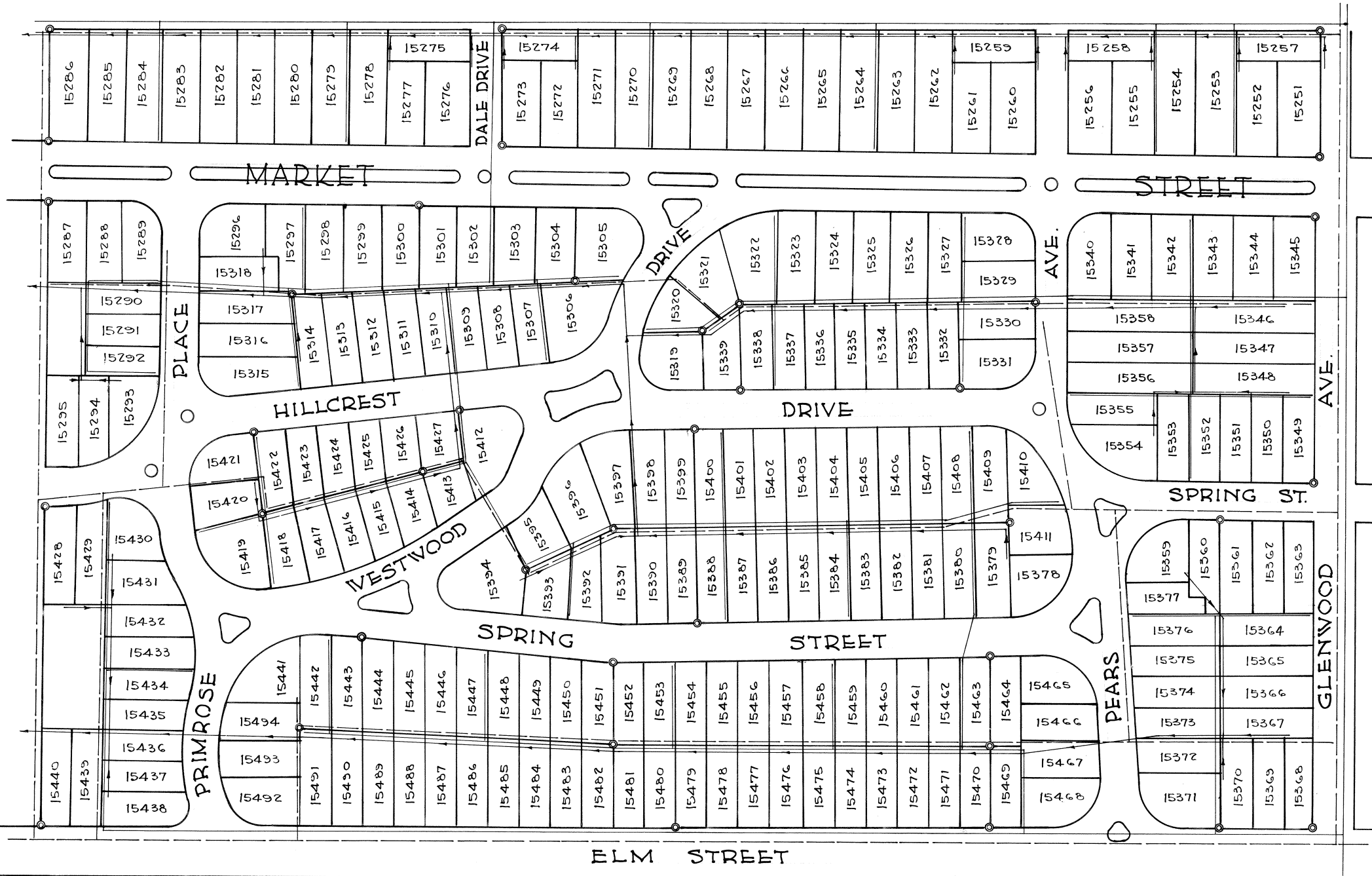
I hereby certify that the foregoing plat is correctly transcribed this 30th day of September, 1951.

Morgan D. Davis
Recorder

WESTWOOD

3770

--- GAS LINES & SERVICES
--- TELEPHONE & LIGHT LINES & SERVICES
--- SANITARY SEWERS & SERVICES



I hereby certify that the foregoing plat is correctly transcribed this 30th day of September, 1951.

Margaret Davis
Recorder

WESTWOOD

EXPLANATORY

Permanent Easements and Right-of-ways, are reserved to the seller its successors, and Assigns for the Construction, Maintenance and operation of poles, wires, Conduits and the Necessary Attachments, for the transmission of Electricity and telephone or other purposes; for the Construction and Maintenance of Public and private sewers, pipe lines for supplying gas, Water, lights and for any other Public or quasi public utilities, or function Connected, Maintained or performed by any City method beneath the surface of the ground, together with the Necessary lateral Connections for the said premises, these right of ways are designated above in substantially the manner and locations in which they shall be constructed, but additional lines may be located on any portions of the lots, outside of the building Areas, at the option of the sellers.

RESTRICTED AREAS

Above-ground Construction of any kind (Excepting drives & walks) is limited to the Areas on the Various lots included within the dotted lines and shown in Red.

Residences-- Residences or dwelling houses, erected on the Various lots shall cost not less than the following Amounts

Lots marked A \$8000.00

Lots " B \$6500.00

Lots " C \$5000.00

Mercantile-- Mercantile establishments for the sale of groceries, meats and eatables, Clothing or Men's and ladies furnishings, Cigars, Tobaccos, & Confectionaries may be constructed within the same price limitations placed on residences, on the following lots only. 15257-15258-15259-15274-15275-15276-15365-15366-15438-15440.

Apartments-- Apartments may be Constructed on the following lots subject to the special price restrictions, below specified. 15346-15347-15348-15356- 15358-15364-15365-15366-15367-15373-15374-15375-15376-15290-15291-15292

Double or Duplex Homes Shall Cost Not Less Than- \$12000.00

And All Larger Apartments Not Less Than \$5000.00 per Apartment

Gasoline Station-- A Gasoline filling station May be located on lot 15394 to Cost not less than \$10,000.00 Gasoline, motor oils, tires and Auto Accessories May be sold but no Mechanical or repair work shall be done on this location.

ENGINEERS CERTIFICATE

I hereby Certify that the upper Plat hereon drawn Represents Correctly Plat Number Two of The Westwood Subdivisions Contiguous to the City of Lima Allen County Ohio & laid out of the following described lands; Commencing at the South-east Corner of the North-west quarter of Section 36- Township 3 South- Range 6 East, in American Township, Allen County, Ohio. Said point of beginning being also the intersection of the Center lines of Glenwood Ave. and Elm Street thence Northerly along the Center of said Glenwood Ave. 1305.26' feet more or less to a point; thence westerly 2047.5 feet to a point on the North line of the South one-half of The North-West Quarter of said Section 36; thence Southerly 1300.68 feet to the Center line of Elm Street; thence easterly along said Center line of Elm Street 2059.86 feet to the place of beginning. Monuments have been placed at the designated Corners & wood stakes placed at each lot Corner, said survey was made under my direction and Completed on the 1st day of October 1923.

J. H. Meyer
Engineer and Architect.

DEDICATION

Know All Men By These Presents- That the above plats were approved by the Board of directors of The West End Realty Company, and Ohio Corporation of Lima, Ohio, and that the Streets drives and Parks thereon are hereby dedicated to the Public use and benefit forever, subject however to the restrictions in the Various deeds of Conveyance for the several lots thereof, and subject to the Reservations and Easements provided on said plats and the Accompanying written matter.

In Witness whereof the said The West-end Realty Company has hereunto set its Corporate name and affixed its Corporate Seal by its President and Secretary thereunto lawfully Authorized by its Board of directors, this 23rd day of November, A. D. 1923.

Witnesses

Chas. S. Peltier
F. C. Albershardt

(Corporate Seal)

The West End Realty Co.

By Frank Komminsk President
By L. C. Townsend Secretary

ACKNOWLEDGMENT

State of Ohio Allen County;-S S.

Before me a Notary Public in and for said County personally Came Frank Komminsk, President and L. C. Townsend, Secretary of the West End Realty Co., The Company making the foregoing dedication, who Acknowledged that the seal affixed to said dedication is the seal of said Corporation, that they did sign and seal said dedication as President and Secretary in behalf of said Corporation and by Authority of its Board of directors; and that said Instrument is the free act and deed of said The West End Realty Co.

In witness whereof, I have hereunto subscribed my name this 23rd day of November A. D. 1923.

(Notary Seal) J. F. Emans
Notary Public

PLATTING COMMISSIONERS APPROVAL

I, C. A. Bingham, City Manager of the City of Lima Allen County, Ohio, do hereby Approve the Accompanying plats of Westwood this 23rd day of November, 1923.

C. A. Bingham
City Manager & Platting Commissioner

COUNTY AUDITORS CERTIFICATE

The lots on the above plat of Westwood transferred this 2nd day of October, 1923

C. R. Phillips
County Auditor, Allen County, Ohio.
By Pauline M. Pool
Deputy

#55155

RECORDER'S CERTIFICATE

The Above plats received for record this 6th day of December 1923, At 10 O'Clock A. M. and Recorded this 20th day of December 1923, in Plat Book Number 3, Pages 376- to -377 both inclusive.

Glen I. Wallace
Recorder Allen County
By A. D. Staup
Deputy

Fee \$165.00

SUPPLEMENTARY ENGINEER'S CERTIFICATE Plat Number 2 Westwood
Lima, Ohio. May 18th 1926.

I hereby certify that the "Engineer's Certificate" attached to plat #2 of The Westwood Subdivision Contiguous to the eastern corporation line of the City of Lima Ohio and recorded in Volume 3, pages 376-377 of the plat books in the County Recorders office of Allen County, Ohio, should read as follows:
"Engineer's Certificate"

I hereby certify that the upper plat hereon drawn represents correctly "Plat Number two of Westwood Subdivision contiguous to the City of Lima, Allen County Ohio, and laid out of the following described lands:- Commencing at the southeast corner of the northwest quarter of Section 36, Township 3 south, range 6 east, in American Township Allen County, Ohio, said point of beginning being also the intersection of the center lines of Glenwood Avenue and Elm Street; thence northerly along the center of said Glenwood Avenue, 1305.26' feet, more or less, to a point; thence westerly 2047.5 feet to a point on the north line of the south one-half of the northwest quarter of said section 36; thence southerly 1300.68 feet to the center line of Elm Street; thence easterly along said center line of Elm Street, 2059.86 feet to the place of beginning. Monuments have been placed at the designated corners and wood stakes placed at each lot corner. Said survey was made under my direction and completed on the 1st day of October, 1923.

J. H. Meyer
Engineer & Architect

Received for record May 18, 1926 at 2-45 P. M.

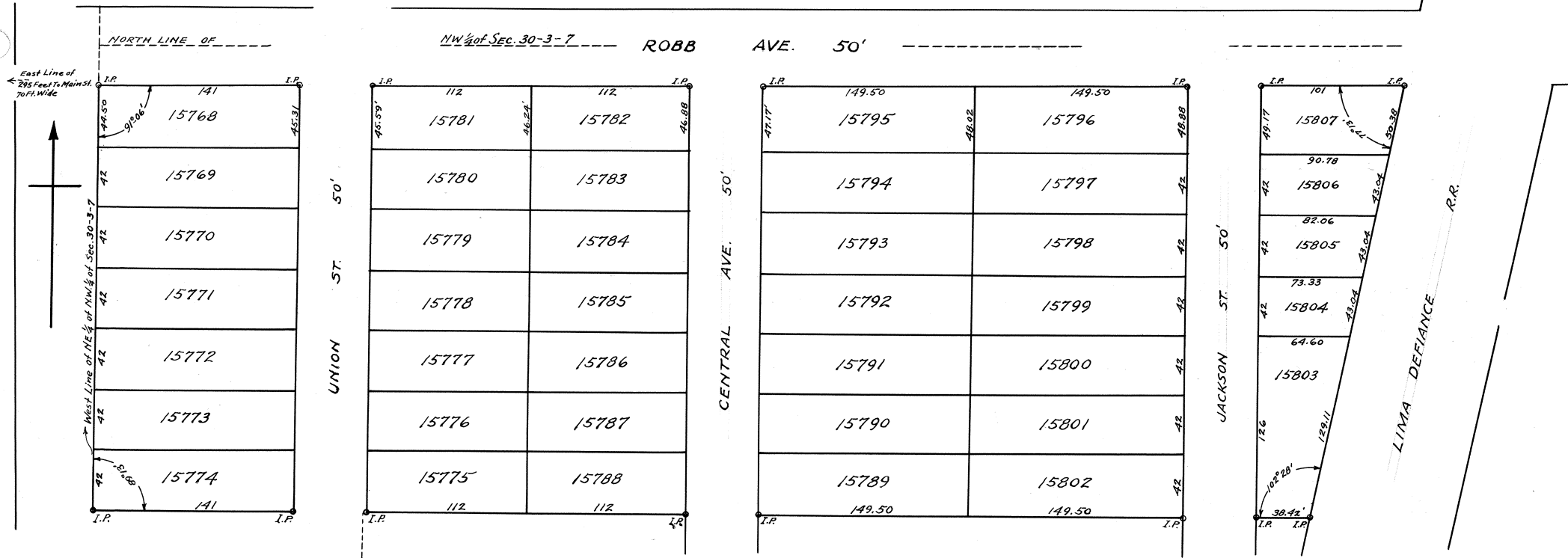
Recorded May Glen I. Wallace Recorder
Fee 75¢

I hereby certify that the foregoing plat is correctly transcribed this 30th day of September, 1951.

Margaret D. Davis
Recorder.

VICTOR GONNELLA'S NORTH PARK ADDITION -TO- LIMA, OHIO.

For Ordinance #199-69 Vacating Pt. North Jackson St. Along Lots # 15807, 15806, 15805, 15804, 15803, 15802, 15801, 15800, 15799, 15798, 15797, 15796
See Deed Volume # 492 - Page # 556. Plat Book # 11 Page # 230.



SCALE 1" = 50'
SURVEYED - DEC. 22, 1923
By C.R. GORDON, SURVEYOR

Victor F. Gonnella's North Park Addition is laid out on the west part of the North half (1/2) of the North half (1/2) of the North-east quarter (1/4) of the North-west quarter (1/4) of Section Thirty (30) Township 3 South, Range 7 East, Bath Township, Allen County, Ohio. Bounded and described as follows:----- Beginning at a point in the North line of said section 30, Two hundred and Ninety-five feet (295) East of the East line of North Main St., (Now 70 ft. wide) said place of beginning being the North-east corner of the North-east quarter (1/4) of the Northwest quarter (1/4) of said section thirty (30); Thence East on the North line of said section thirty (30) Nine hundred and twenty & Nineteen hundredths feet (920.19') More or less to the west line of The Lima & Defiance R. R. right-of-way; Thence South westerly on said right-of-way line Three hundred & thirty-one & Seventeen hundredths feet (331.17') more or less to an iron pipe stake; Thence West Eight hundred and fifty two & Forty two hundredths feet (852.42') more or less to an iron pipe stake, in the West line of Northeast quarter (1/4) of the North-west quarter (1/4) of said section thirty (30); Thence North on said line Three hundred and Twenty one & one half feet (321.50') More or less to the place of beginning. Containing Six & Fifty-five one hundredths Acres (6.55) More or less. The size of each lot & the location of the Iron pipe Monuments are all shown on the Map; The foregoing map & description of Gonnella's North Park Addition are Correct as surveyed by me this 22 day of Dec. 1923.

C. R. Gordon
Surveyor.
Know All Men By These Presents that I Victor F. Gonnella, Proprietor of North Park Addition, do hereby dedicate to the Public, Streets as shown on the map, for public thoroughfares & public purposes, all lands designated as streets on within map and declares the same to be my Free act and deed in testimony whereof I have hereunto set my hand this 24th day of December 1923.
Emmit E. Everett
G. E. Leist
State of Ohio
Allen County, S S;
Victor F. Gonnella

Before me, a Notary Public in and for said County, personally Appeared the within named Victor F. Gonnella, who Acknowledged the signing of the foregoing Instrument to be his free act and deed; In witness whereof I have hereunto set my hand and Notarial seal this 24th day of December, 1923.
(Notarial Seal) Emmit E. Everett.
Notary Public, Allen County, Ohio.

Having examined the foregoing map of Gonnella's North Park Addition I hereby approve the same:
C. A. Bingham
City Manager and Platting Commissioner of the City of Lima, Ohio.
Filed for Transfer in the office of the Auditor of Allen County, Ohio on this 24th day of Dec. 1923.
C. R. Phillips. Auditor of Allen County, Ohio
By Carl Schindler. Deputy Auditor

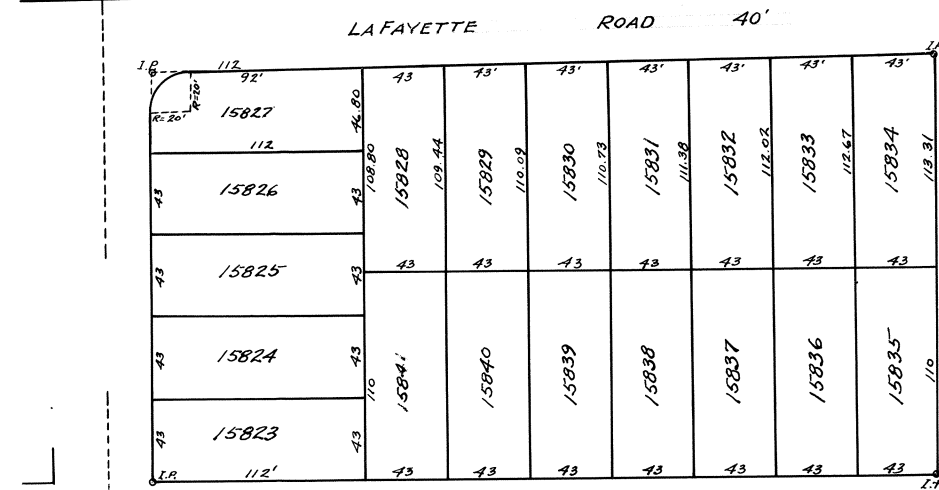
55525
Filed for Record in the Office of the Recorder of Allen County, Ohio, on the 24th day of Dec. 1923, at 1:57 O'Clock P. M. and recorded in Plat Book No. 3- Page 378, on the 29th day of Dec. 1923.
Glen I. Wallace. Recorder of Allen County, Ohio
By A. D. Staup. Deputy Recorder.
Fee \$6.85

I hereby certify that the foregoing plat is correctly transcribed this 30th day of September, 1951.

Morgan D. Davis
Recorder.

LOESCHER'S GARDEN ADDITION
TO LIMA, OHIO
 GAMBLE & GORDON ENG'RS. APRIL 1923

FOR ORD # 274-68 to change name of LAFAYETTE Rd to
 RESERVOIR Rd. Sec Misc. Vol. # 4 Pg # 65



50'

Loeschers Gardens Addition to Lima, O. is laid out on part of the E. 1/2 of the N. W. 1/4 of section 32- T. 3 S.- R. 7 E. Bath township, Allen County, O. bounded and described as follows: Beginning at a point on the west line of said E. 1/2- N. W. 1/4 where the same is intersected by the center line of East Market street, and 904 feet North of the South line of said N. W. 1/4;-- Thence East on the center line of Market St. 439 feet to the West line of Dana Ave.-- Thence North on the West line of Dana Ave. 703.81 feet to the center line of the Lafayette road;-- Thence Westwardly, along the center line of said road 439 feet to the West line of said E. 1/2 - N. W. 1/4;-- Thence South on the West line of said tract 296.80 feet to the South line of High St.; Thence East on the South line of High St. 100 feet;-- Thence South 200 feet;-- Thence West 100 feet to the West line of said E. 1/2 - N. W. 1/4;-- Thence South on the west line of said tract 230.50 feet to the place of beginning, containing 6.63 acres;-- The size of each lot, width of streets and avenues, and the location of iron pipe monuments are all shown on the map: The foregoing map and description of said Loeschers Gardens Addition to Lima, O. are correct as surveyed by us this 12th day of April, 1923.

Gamble & Gordon. Civ. Eng'rs.

Know all men by these presents that I, Mrs. Roberta B. Young, proprietor of the Loeschers' Gardens Addition to Lima, O. do hereby dedicate to the public for public highway purposes, all lands designated on the within map as streets and avenues, and declare the same to be my free act and deed; In testimony whereof I have hereunto set my hand this * day of * * 192*

Signed in presence of
 Cloyd J. Brotherton
 Ernest M. Botkin

Roberta B. Young

State of Ohio,
 Allen County, S S: Before me a Notary Public in and for said County, personally appeared the within named Mrs. Roberta B. Young, who acknowledged the signing of the foregoing instrument to be her free act and deed; In Witness whereof I have hereunto set my hand and Notarial seal this 30 day of Jany. 1924.

(Seal) Cloyd J. Brotherton
 Notary Public, Allen County, Ohio.

Having examined the within map of the Loeschers' Gardens Addition to Lima Ohio, I hereby approve the same.

Lima, O. Feb. 1st, 1924.

C. A. Bingham, City Manager and
 Platting Commissioner of the City of Lima Ohio

Filed for transfer in the office of the Auditor of Allen County, Ohio on the 4th day of Feb. 1924.

C. R. Phillips
 Auditor of Allen County, Ohio
 By Carl Schindler

56321
 Filed for record in the office of the Recorder of Allen County, Ohio, on the 4th day of Feb. 1924, at 3-34 O'Clk, P. M. and recorded on the 11th day of Feb. 1924, in Plat Book No. 3, page 379, Allen County, O. Record of Plats.

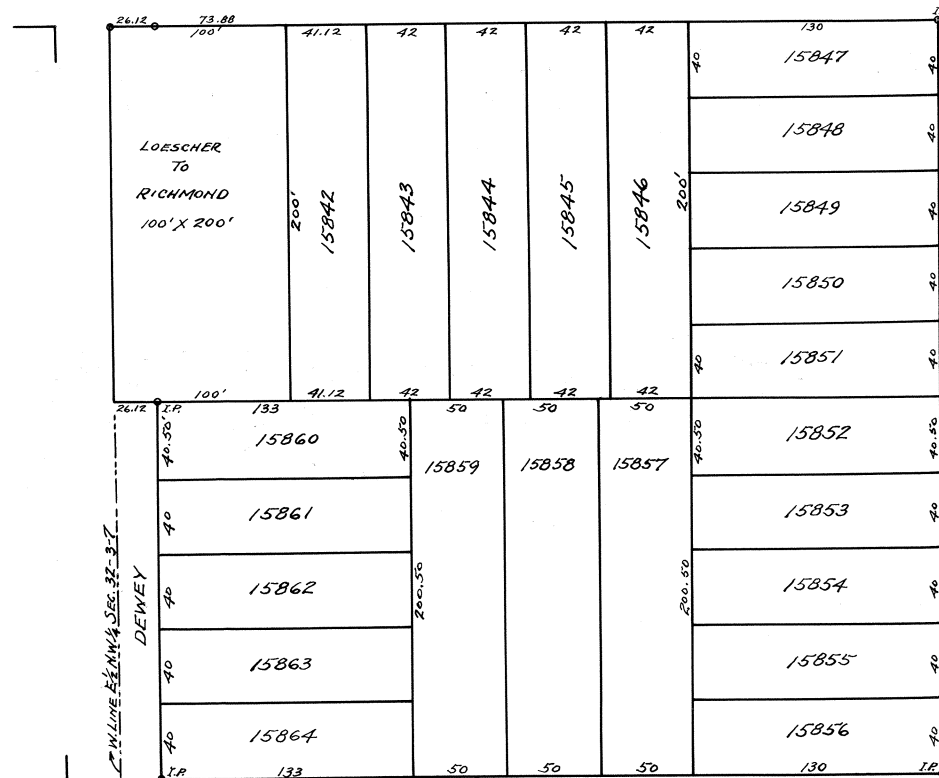
Fee \$7.75

Glen I. Wallace
 Recorder of Allen County, Ohio

O. K.
 J. H. Jewhurst
 City Mgr.

I hereby certify that the foregoing plat is correctly transcribed this 30th day of September, 1951.

Morgan D. Davis
 Recorder.



50'

DEWEY AVE. 50'

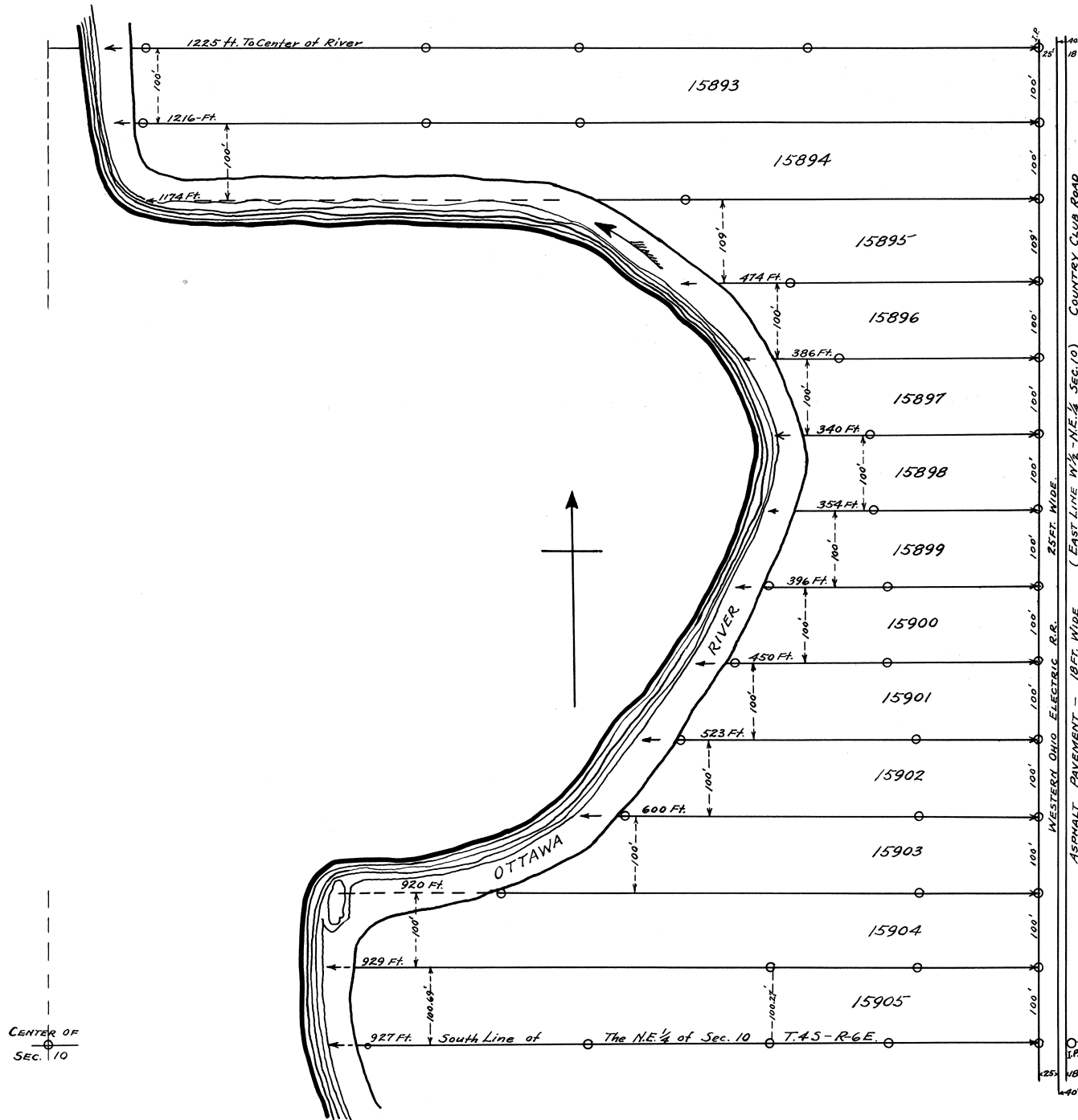
HOVERS SHAWNEE ALLOTMENT NO. 2

R.H. GAMBLE, C.E.

SCALE 1"=100'

JUNE 28, 1923

THE LENGTH OF ALL LOTS COUNTED TO CENTER OF RIVER



Hovers Shawnee Allotment, No. 2 is laid out on the South East part of the West half, (1/2) of the North East Quarter (1/4) of section Ten (10), Town. 4 South, Range 6 East, Shawnee township, Allen County, Ohio, bounded and described as follows:- Beginning at a point on the South line of said N. E. quarter, 45 feet West of an iron pipe stake in the center of the public road at the South East corner of said W. 1/2 of the N. E. 1/4 of said sec. 10, said point of beginning being on the West line of the Western Ohio R. R. right of way;-- Thence North, on the West line of said Railroad grounds, parallel with and 45 feet distant from the East line of said W. 1/2 of the N. E. 1/4, 1309 feet to an iron pipe stake;-- Thence West 1225 feet to the center of the Ottawa River; Thence South Eastwardly and South Westwardly, following the meanderings of the center line of said river, to the South line of said N. E. 1/4 of section 10;-- Thence East on the South line of said quarter section 927 feet to the place of beginning, containing 20 acres more or less;--

The size of each lot and the location of iron pipe monuments are all shown on the map: The foregoing map and description of Hovers Shawnee Allotment No. 2 are correct as surveyed by me this 21st day of June, 1923.

R. H. Gamble, Civil Engineer;
Know All Men By these presents that I, Frank H. Hoyer, proprietor of Hovers Shawnee Allotment No. 2, do hereby dedicate to the public, for public highway purposes, all lands designated on the within map as the Country Club Road, and declare the same to be my free act and deed; In testimony whereof I have hereunto set my hand this 7th day of March, 1924.
Signed in presence of
D. S. Burkholder
C. E. Wheeler
Frank H. Hoyer

State of Ohio
Allen County, S S:
Before me, a Notary Public in and for said County, personally appeared the within named Frank H. Hoyer, who acknowledged the signing of the foregoing instrument to be his free act and deed; In witness whereof I have hereunto set my hand and Notarial seal this 7th day of Mar. 1924.

(Seal) J. E. DeVoe
Notary Public, Allen County, Ohio.
Having examined the foregoing map of Hovers Shawnee Allotment No. 2- I hereby approve the same:-
Lima, Ohio, March 7th 1924.

C. A. Bingham
City Manager and Platting Commissioner of the City of Lima, Ohio.
Filed for transfer in the office of the Auditor of Allen County, Ohio on the 7th day of March, 1924.
C. R. Phillips
Auditor of Allen County, Ohio
By S. A. Welker Deputy Auditor.

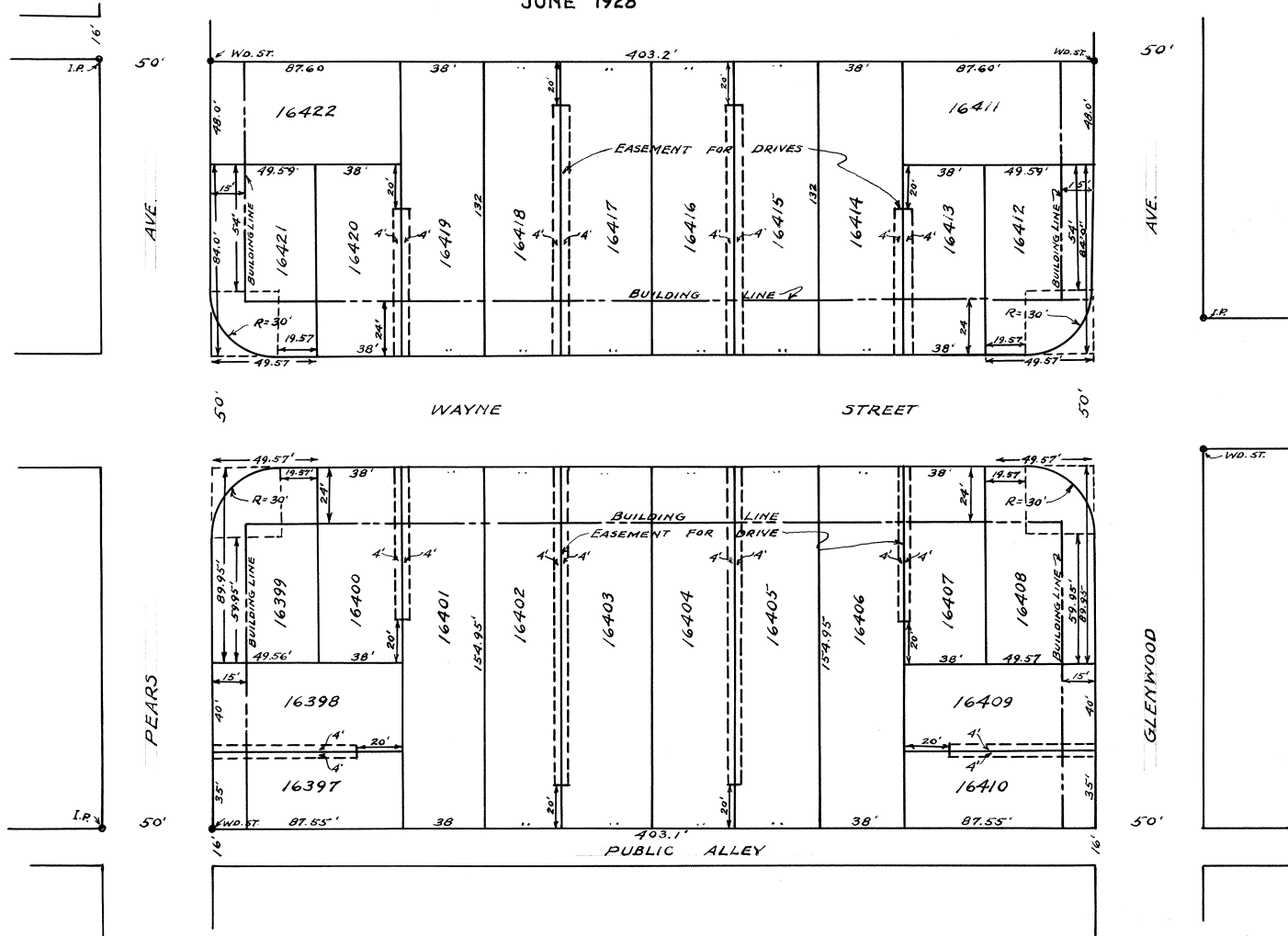
#57025
Filed for record in the office of the Recorder of Allen County, Ohio, on the 7th day of March, 1924, at 1-14 O'Clk. P. M.- and recorded in Plat Book No. 3, page 380, on the 11th day of March, 1924.

Fee \$6.15
Glen I. Wallace
Recorder of Allen County, Ohio.

I hereby certify that the foregoing plat is correctly transcribed this 30th day of September, 1951.

Morgan D. Davis
Recorder.

C.R. BAECHLER'S THIRD ADDITION
TO
THE CITY OF LIMA, ALLEN COUNTY, OHIO.
JUNE 1928



Dedication

Know all Men by these Presents, That I, C. R. Baechler, owner of the above ground, do hereby dedicate the Streets, Drives and Alleys thereon, to the Public use and benefit forever. The dotted lines located 4 feet on either side of the respective lot lines represent the boundaries of 8 foot easements to be used for driveway purposes by the lots abutting thereon. Said easements are to be permanent and run with the land. Improvement of said driveways to be a joint obligation of the owners of the abutting lots. In Witness Whereof, I have hereto set my name this 28th day of June, 1924. C. R. Baechler Owner.

Acknowledgement

State of Ohio, Allen County S S.

Before me, a Notary Public in and for said County, personally came C. R. Baechler, making the foregoing Dedication who acknowledged the signing thereof to be his free and voluntary act for the purpose above set forth In Witness Whereof, I have hereunto subscribed my name this 28th day of June, 1924.

(Seal) Ruth Callahan, Notary Public, Allen County, Ohio

Engineer's Certificate

I hereby certify that the above plat is a correct representation of C. R. Baechler's Third Addition to the City of Lima, Ohio, and comprising a re-subdivision of Inlots 10188 to 10203, both inclusive. Monuments and stakes have been placed as shown. Said survey was completed under my direction this 27th day of June, 1924. J. H. Meyer. Engineer.

Platting Commissioner's Approval

I, C. A. Bingham, City Manager and Platting Commissioner of the City of Lima, Allen County, Ohio, do hereby approve the above plat, on this 28th day of June, 1924. C. A. Bingham. City Manager.

County Auditor's Certificate

The lots on the above plat were transferred this 28 day of June, 1924. C. R. Phillips P. County Auditor, Allen County, O.

59650 Recorder's Certificate

The above plat received for record this 30 day of June 1924 at 2-35 o'clock P. M. and recorded this 10th day of July 1924 in Plat Book number 3 page 380 ¹/₂ Fee \$13.40

Glen I. Wallace
Recorder of Allen County, Ohio

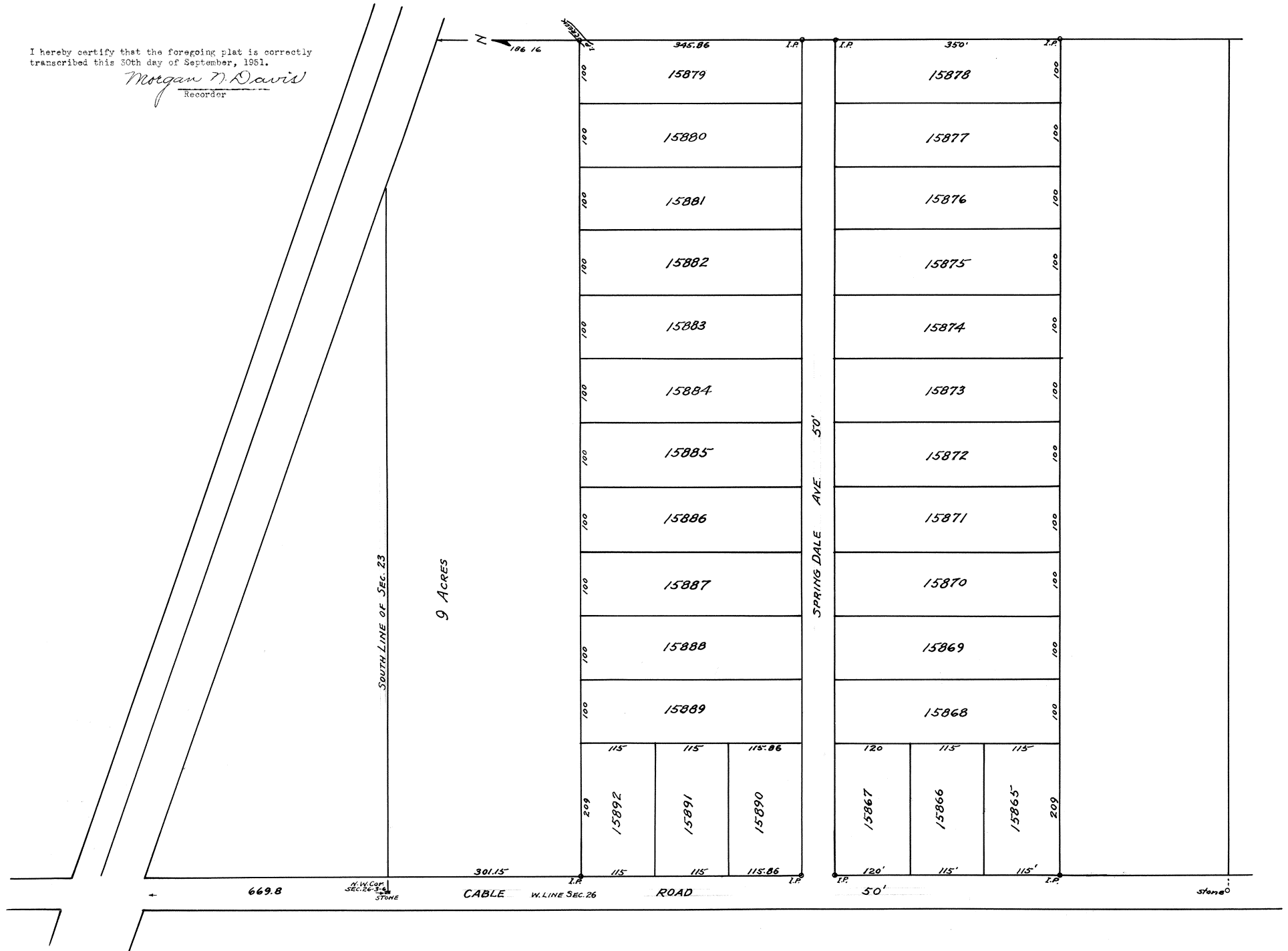
I hereby certify that the foregoing plat is correctly transcribed this 30th day of September, 1951.

Morgan N. Davis
Recorder.

SPRINGDALE ADDITION
LIMA, OHIO.
SURVEYED BY GAMBLE & GORDON JULY 1923
SCALE 1" = 100'

I hereby certify that the foregoing plat is correctly transcribed this 30th day of September, 1951.

Morgan N. Davis
Recorder



Description of Spring Dale Addition

The Spring Dale Addition is laid out on part of the North West quarter of the North West quarter of Section #26 T 3 S- R 8 E. American township Allen Co. Ohio. More fully bounded and described as follows. Beginning at a point 301.16' feet South of a stone at the North West corner of the said Section. Said stone is 669.80' feet South of the intersection of the center line of the Cable Road and the Southwest line of the Pennsylvania R. R. right of way. Thence East 1334' feet to an iron pipe stake in the middle of a small creek the said pipe is 186.16' feet south of the Pennsylvania R. R. right of way line. Thence South 745.66' feet to an iron pipe stake. Thence West 1334' feet to the center line of the Cable Road. Thence North on the center line of the said Cable Road 745.66' feet to the place of beginning. Containing 22.83 acres of land. The width of the roads and street is shown on the map, also the location of the iron pipe monuments are shown, as surveyed by us July 1923.

by Gamble and Gordon Civil Engineers.
C. R. Gordon Surveyor.

Know All Men By these presents that I, L. A. Feltz' proprietor of Spring Dale Addition, hereby dedicate to the public, for public purposes all the land indicated on the within map as the Cable Road & Spring Dale Avenue, and declare the same to be my free act and deed. In testimony whereof I have hereunto set my hand this 15th day of Feb. 1924.

Signed in presence of
W. P. Anderson
Erma Wright

L. A. Feltz

State of Ohio,-- Allen County, S S:

Before me, a Notary public in and for said County, personally appeared the within named L. A. Feltz, who acknowledged the signing of the fore-going to be his free act and deed: In witness whereof I have hereunto set my hand and Notarial seal this 15th day of February 1924.

(Seal) W. P. Anderson
Notary Public, Allen County, Ohio

Having examined the foregoing map of Spring Dale Addition, I hereby approve the same:
Lima, Ohio, Feb. 19th 1924.

C. A. Bingham
City Manager and platting Commissioner of the City of Lima, Ohio

Filed for transfer in the office of the Auditor of Allen County, Ohio on this 20th day of Feb. 1924.

C. R. Phillips
Auditor of Allen County, Ohio.
By Carl Schindler. Deputy Auditor:

#57231

Filed for record in the office of the Recorder of Allen County, Ohio, on the 17 day of March, 1924, at 8:14 O'Clock A. M.- and recorded in Plat Book No. 3 Page 381-2, on the 25th day of April, 1924.

Glen I. Wallace
Recorder of Allen County, Ohio

Fee \$5.55

I hereby certify that the foregoing plat is correctly transcribed this 30th day of September, 1951.

Morgan M. Davis
Recorder.

Elmer Roberts Twin Oaks Addition is laid out on part of the S. West quarter (1/4) of section thirteen (13) Township 4 South, Range 6 East Shawnee Township, Allen County, Ohio. More fully described as follows:-
Beginning at a point on the intersection of the center lines of the Road Road & The Dixie Highway. Said point being on the North line of the S. W. quarter (1/4) of the said section thirteen (13), thence South Westerly along the center line of the Dixie Highway as improved One Thousand One Hundred & Seventy-Five feet (1175) to a point thence in a South Westerly direction Eight Hundred & Fifty Four feet (854) to an iron pipe stake on the West line of The Baltimore & Ohio R. R. right of way thence North Easterly along the said right of way One Thousand Five Hundred & Three & Seventy One Hundredths feet (1503.71') to an eight inch iron pipe fence post, thence West along the North line of the South West quarter (1/4) of the said section Thirteen (13) One Thousand & Thirteen Fifty One Hundredths feet (1013.50') to the place of beginning containing in all Twenty Four & Ninety Hundredths acres (24.90') of land.

The size of the lots, the width of the streets are as shown in the map. The lot corners are all marked with iron pipe stakes.
The above described description & plat are correct as surveyed by us April 16, 1924.

Gamble & Gordon, C. E.

By C. R. Gordon, Surveyor.

Know all men by these presents that I Elmer V. Roberts Proprietor of The Twin Oaks Addition do hereby dedicate to the City of Lima, Ohio the streets as shown on the map for public thoroughfare & public purposes, all lands designated as streets on the within map and declare the same to be my free act & deed in testimony whereof I have hereunto set my hand this 22 day of April 1924.

C. R. Beachler
Arthur L. Fisher

Elmer V. Roberts

State of Ohio,
Allen County, S S:

Before me, a Notary Public in and for said County, personally appeared the within named Elmer V. Roberts who acknowledged the signing of the foregoing instrument to be his free act & deed; In witness whereof I have hereunto set my hand and Notarial Seal this 22 day of April 1924.

(Seal) C. A. Bingham
Notary Public, Allen County, Ohio

Having examined the foregoing map of Elmer Roberts Twin Oaks Addition I hereby approve the same.

C. A. Bingham
City Manager and Platting Commissioner
of the City of Lima, Ohio.

Lima, Ohio.
April 22, 1924.

Filed for transfer in the office of the Auditor of Allen County, Ohio on this 22d day of Apr. 1924.

C. R. Phillips- Auditor of Allen County, Ohio
by Carl Schindler- Deputy Auditor

#58130

Filed for record in the office of the Recorder of Allen County, Ohio, on the 23rd day of April, 1924, at 8-30 O'Clk. A. M.- and recorded in Plat Book #3, Page 383- 4, on the 29th day of April, 1924.

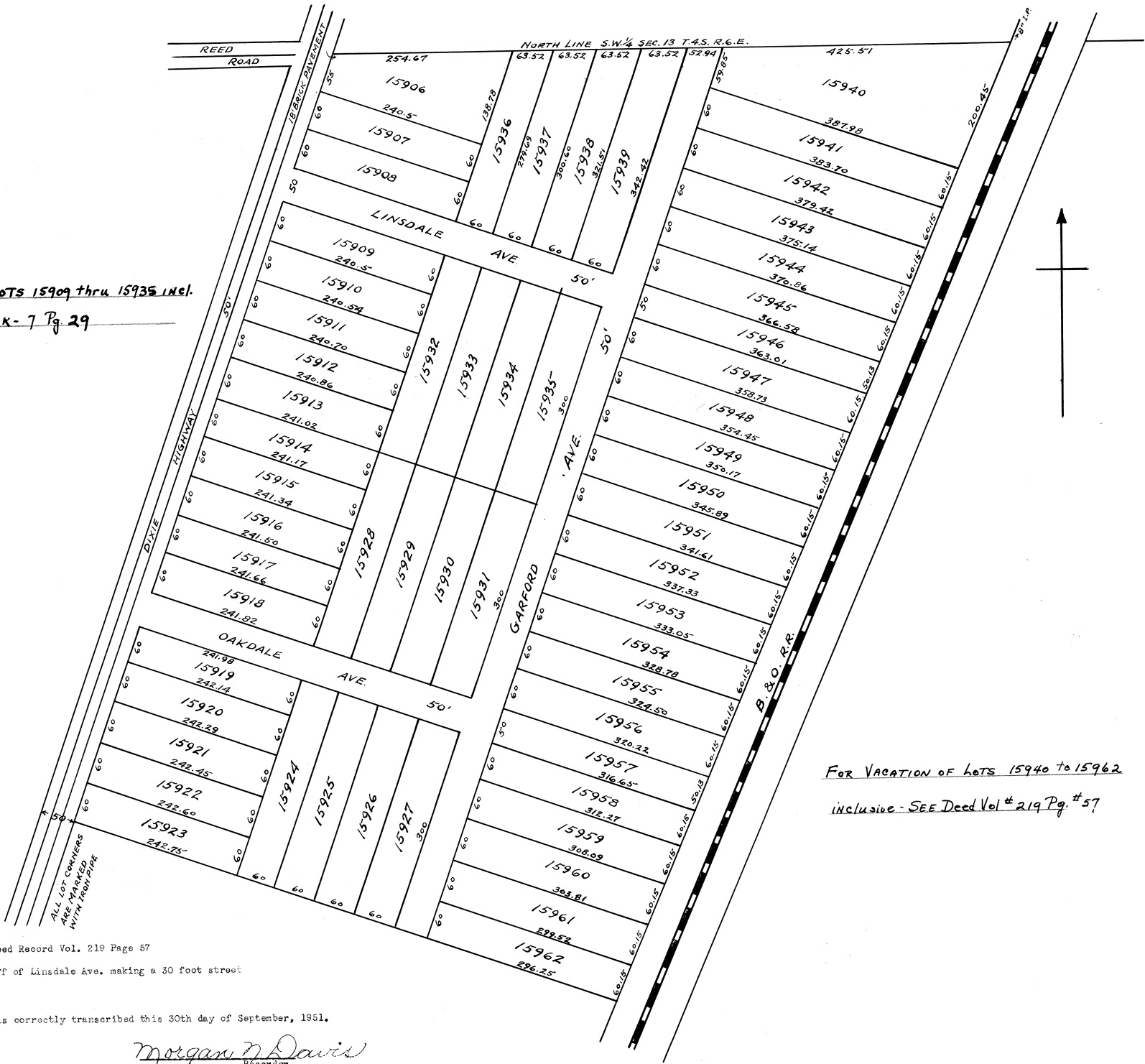
Fee \$9.00

Glen L. Wallace
Recorder of Allen County, Ohio

I hereby certify that the foregoing plat is correctly transcribed this 30th day of September, 1951.

Morgan D. David
Recorder.

TWIN OAKS ADDITION
TO LIMA, OHIO.
SCALE 1"=100' APRIL 16, 1924



FOR RE-PLAT OF LOTS 15909 thru 15935 incl.
SEE PLAT BOOK-7 Pg 29

FOR VACATION OF LOTS 15940 TO 15962
inclusive - SEE Deed Vol # 219 Pg # 57

For Vacation of Lots 15940 to 15962 See Deed Record Vol. 219 Page 57
For Vacation of Garford Ave. and 20 ft. off of Linsdale Ave. making a 30 foot street
see Deed Vol. #289- Page 155.

I hereby certify that the foregoing plat is correctly transcribed this 30th day of September, 1951.

Morgan M. Davis
Recorder.

Engineers Certificate:-

Lost Creek Sub-division No. 1 is laid out on the south end of the east half of the south-east quarter of section number thirty two (32) and the south-west corner of the south-west quarter of section number thirty three (33) T. 3 S.- R. 7 E. Bath Township, Allen County, Ohio, bounded and described as follows:- Beginning at a cross in the pavement of the south-west corner of said tract and at the center line of Harding Highway; thence north on the west line of said tract 1447 feet more or less to the north property line of Eureka Street; thence east on the north property line of Eureka Street at an angle of $89^{\circ} 37'$ - 210 feet; thence south on the east property line of Bryn Mawr Avenue at an angle of $90^{\circ} 23'$ - 86 feet; thence south westerly on the east property line of Bryn Mawr Ave. on a curve of $3^{\circ} 38'$ - 604.05 feet; thence on tangent south westerly on the east property line of Bryn Mawr Avenue 3 feet; thence southeasterly on the north property line of Short Street at an angle of $103^{\circ} 44'$ - 207.35 feet; thence northeasterly on the north and west property line of Lost Creek Boulevard 36.85 feet on a curve of 30 foot radius; thence northeasterly on the north property line of Lost Creek Boulevard on a curve of $1^{\circ} 41'$ - 353.25 feet; thence northeasterly on the north property line of Lost Creek Boulevard on tangent 125 feet; thence northeasterly on the west property line of Lost Creek Boulevard on a curve of $14^{\circ} 28'$ - 138.2 feet; thence northeasterly on the west property line of Lost Creek Boulevard on tangent 125 feet; thence southeasterly to southeasterly on the north property line of Lost Creek Boulevard; on a curve $13^{\circ} 25'$ - 796.1 feet; thence southeasterly on the north property line of Lost Creek Boulevard on tangent 130 feet; thence southeasterly on the north property line of Lost Creek Boulevard on a curve of $12^{\circ} 10'$ - 274.1 feet; thence easterly on the north property line of Lost Creek Boulevard on tangent 138.9 feet; thence southerly on the east property line of Scotland Boulevard at an angle of $91^{\circ} 21'$ - 1099.37 feet; thence westerly at an angle of $91^{\circ} 49'$ on the center line of Harding Highway 198.9 feet; thence westerly $0^{\circ}-20'$ -left along the center line of the Harding Highway 1700 feet to the place of beginning.

Said survey was made under my direction during the month of May 1924 and completed this 26th day of May 1924.

Ash & Downing
By Donald Downing, Engineer.

Dedication:

Know all men by these Presents that the undersigned owners of the land embraced in the above plat do hereby certify that said plat is a true representation of same and do dedicate the streets appearing upon said plat to the public use and benefit forever. Witness our hands this 24th day of May A. D. 1924.

Witnesses

R. R. Burdette
Chas. Ash

Owners

L. A. Larsen	E. H. Dorsey
Emmett R. Curtin	Chas. L. Steer
C. W. Dailey	E. R. Curtin Jr.
J. A. Brady	H. P. Dean

Acknowledgement State of Ohio, Allen County

Be it remembered that on the 26th day of May 1924 Before me, Benjamin S. Motter a Notary Public, in and for said County personally came; L. A. Larsen, Emmett R. Curtin, C. W. Dailey, J. A. Brady, E. H. Dorsey, Chas. L. Steer, Howard Dean and Emmett R. Curtin Jr., and acknowledged the signing and sealing of said plat to be their voluntary act and deed for the use and purpose therein mentioned. In testimony whereof I have hereunto subscribed my name and affixed my official seal.

(Seal) Benjamin S. Motter
Notary Public.

City Engineers Certificate:

I hereby certify that I have checked the above plat with reference to street extensions, locations and the general arrangement of lots and I hereby approve same as shown on said plat. Approved this 26 day of May 1924.

J. H. Jewhurst
City Engineer

Platting Commissioners Approval

Approved this 26 day of May 1924.

C. A. Bingham, Platting Commissioner

Certificate of Acceptance

We hereby certify that the accompanying plat was approved and that the streets dedicated thereon were accepted by the County Commissioners of Allen County, Ohio, this 26th day of May 1924.

Attest

W. W. Craig
A. J. Gray
J. W. Thompson
County Commissioners

Transferred this 27 day of May 1924.

C. R. Phillips
County Auditor S. A. W.

#59016

Received for record this 27th day of May 1924, at 2-38 o'clock P. M. and recorded this 3rd day of June 1924 in Plat Book 3 pages 385 & 386

Fee \$33.50

Glen I. Wallace
Allen County Recorder

I hereby certify that the foregoing plat is correctly transcribed this 30th day of September, 1951.

Morgan M. Davis
Recorder.

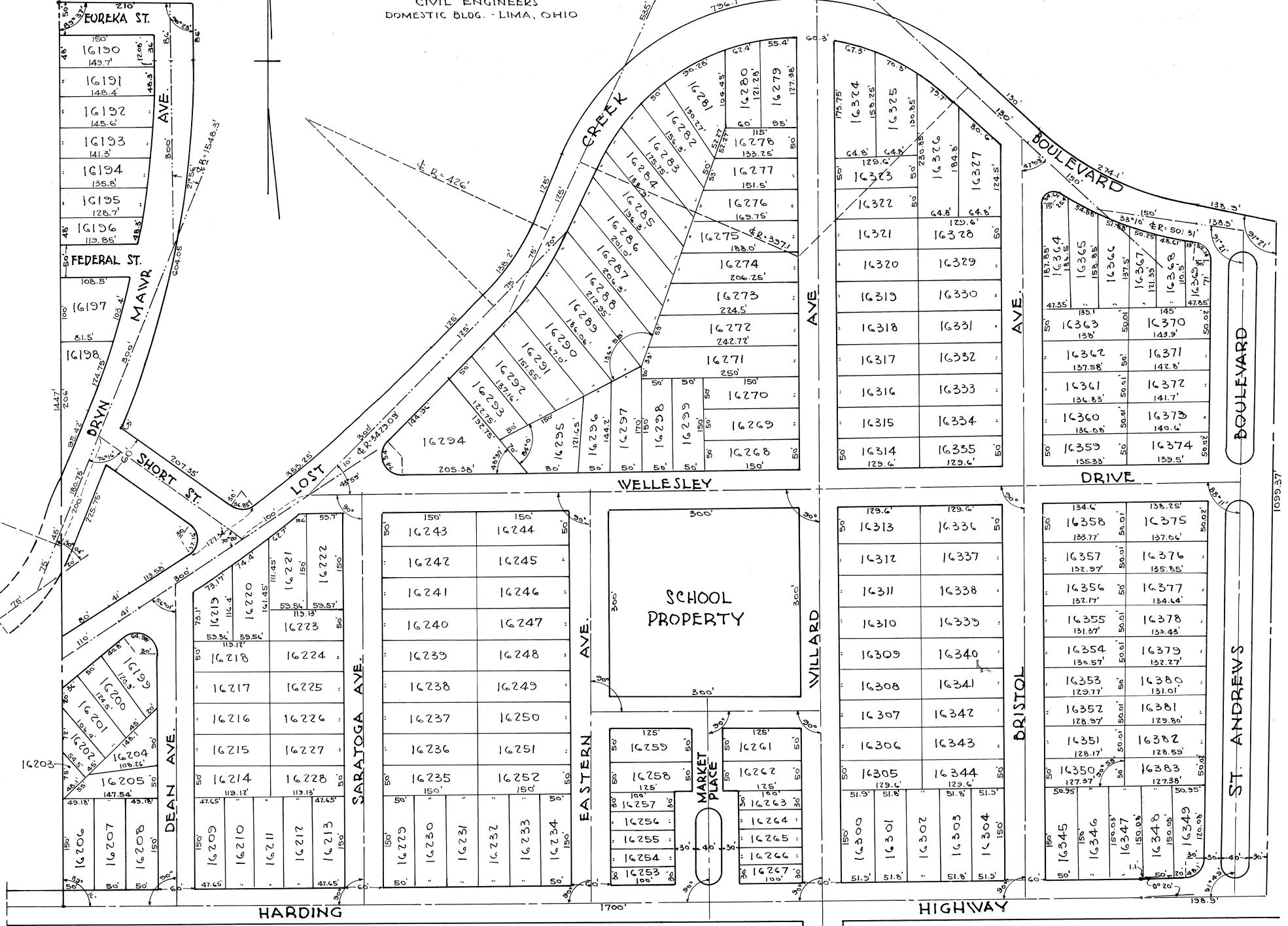
LOST CREEK SUBDIVISION LIMA, OHIO

MAY, 1924

SCALE: 1" = 100'

ASH & DOWNING
CIVIL ENGINEERS
DOMESTIC BLDG. - LIMA, OHIO

FOR RE-RECORD OF LOST CREEK
SEE PLAT BOOK 3, PAGE 411



I hereby certify that the foregoing plat was correctly transcribed this 30th day of September, 1951.

Morgan N. Davis
Recorder

Engineers Certificate:-

Lost Creek Sub-Division No 4 is laid out on the South part of the S. W. Quarter of Section Thirty Three (33) T. 3 S.- R. 7 E. Bath Twp. Allen Co. Ohio., bounded and described as follows
Beginning at the intersection of the center line of the Harding Highway and the east property line of St. Andrews Boulevard, thence Northerly on the East property line of St. Andrews Boulevard 1099.37' to the North property line of Lost Creek Boulevard; thence along the North property line of Lost Creek Boulevard in an Easterly direction as follows:- At an angle of 84° 37' on tangent 498.75' thence on a curve of 2° 36'- 800'; thence on tangent 305.2'; thence on a curve 18°-44'- 256.27', thence on tangent 36.84', thence at an angle of 20° 0' on tangent 228.69' thence Southerly at an angle of 89° 24'- 640.03', thence Westerly at an angle of 90° 36' along the center line of the Harding Highway 2063.1' to the place of beginning.

Said survey was made under my direction during the months of Oct. and Nov. 1924 and was completed this 21st day of Nov. 1924.

Ash & Downing
By Donald Downing, Engineer

Dedication:-

Know all men by these Presents that the undersigned owners of the land embraced in the above plat do hereby Certify that said plat is a true representation of same and do dedicate the streets appearing upon said plat to the public use and benefit forever.

Witness our hands this 22nd day of Nov., A. D. 1924.

Witnesses:

Miner A. Atmur
Donald Downing

Owners

H. F. Dean
E. H. Dorsey
C. L. Steer M. D.
C. W. Dailey
Emmett R. Curtin Jr.
E. R. Curtin
J. A. Brady
L. A. Larsen

Acknowledgement

State of Ohio, Allen County.

Be it remembered that on the 22nd day of Nov., 1924 before me Miner A. Atmur a Notary Public in and for said County personally came; L. A. Larsen, Emmett R. Curtin, C. W. Dailey, J. A. Crady, E. H. Dorsey, Chas. L. Steer, Howard Dean and Emmett R. Curtin Jr. and acknowledged the signing and sealing of said plat to be their voluntary act and deed for the use and purpose therein mentioned.

In testimony whereof I have hereunto subscribed my name and affixed my official seal.

(Seal)

Miner A. Atmur
Notary Public

Platting Commissioners Approval:-

Approved this 24 day of Nov. 1924.

C. A. Bingham
Platting Commissioner

Certificate of Acceptance:-

We hereby certify that the accompanying plat was approved and that the streets dedicated thereon were accepted by the County Commissioners of Allen County, Ohio, this 24th day of Nov., 1924.

Attest:-

W. W. Craig
A. J. Gray
J. W. Thompson
County Commissioners

#62875

Received for record this 24 day of Nov. 1924, at 12-50 P. M. and recorded this 11th day of Dec. 1924 in Plat Book 3 pages 387 & 388.

Olen I. Wallace
Allen County Recorder

Fee \$23.00

Transferred this 24th day of Nov. 1924.

C. R. Phillips
County Auditor P

I hereby certify that the foregoing plat is correctly transcribed this 30th day of September, 1951.

Morgan N. Davis
Recorder.

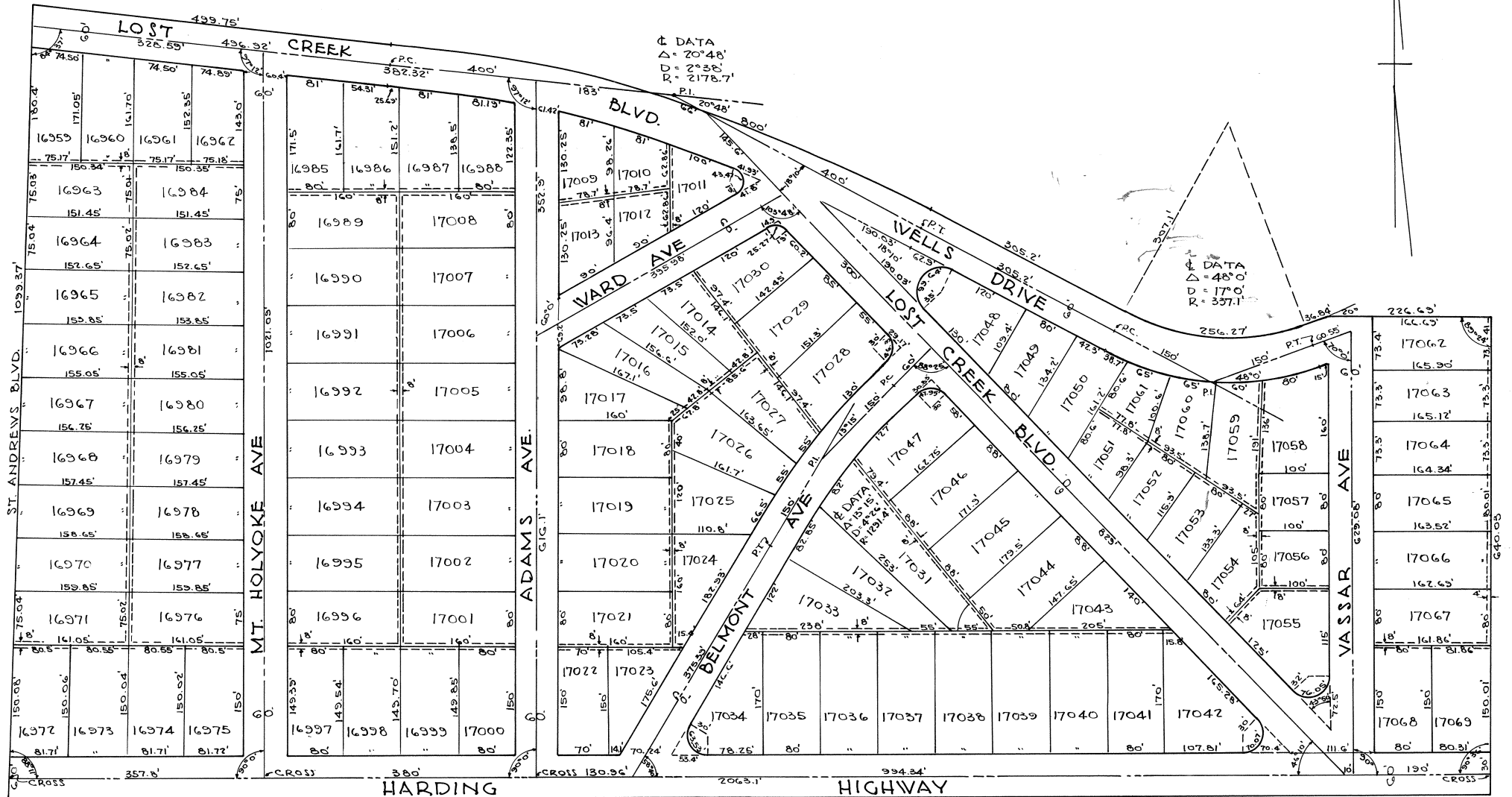
LOST CREEK SUBDIVISION No. 4 LIMA, OHIO

NOV., 1924

SCALE: 1" = 100'

FOR RE-RECORD OF LOST CREEK
SEE PLAT BOOK 5, PAGE 411

164-76
FOR RESOLUTION TO VACATE PORTION OF WELLS
DRIVE AND LOST CREEK BOULEVARD ADJACENT TO LOT
17048 SEE DEED VOLUME 578 P. 410 PLAT BOOK 13-P. 216



NOTE: THE DOTTED LINES APPEARING AT THE REAR OF THE
LOTS REPRESENT A RIGHT-OF-WAY DEDICATED BY THE OWNERS
FOR THE USE OF PUBLIC UTILITIES.

ASH & DOWNING
CIVIL ENGINEERS
DOMESTIC BLDG., LIMA, OHIO

I hereby certify that the foregoing plat is correctly transcribed this 30th day of September, 1951.

Morgan N. Davis
Recorder

The Julian Court is a part of lot #58 in Rose's Sub-division to the City of Lima, Allen County, Ohio. More particularly bounded and described as follows. Beginning at a point on the east line of North Metcalf St., 10 feet north of the south west corner of said Out Lot #58. Said point of beginning is also 160 feet north of the north line of Haller St., thence running east along the north line of the Michael Welsh's addition 664.08 feet to the east line of a 15 foot public alley if extended, thence north on said east line of the public alley if extended 153.10 feet to a point 125 feet west of McDonel St's west line and 150.62 feet South of the south line of Hazel Avenue. Thence west on the south line of San-Felice Addition #1, 435 feet to a point 125.24 feet south of the south line of Hazel Ave., thence south 48.48 feet to the north line of Julian Court Drive, thence west 229.33 feet on said north line of Julian Court Drive to an iron pipe stake on the west line of North Metcalf St., thence south on said west line of North Metcalf St., 84.45 feet to the place of beginning. Containing in all 1.72 acres of land. The above description is intended to describe all the land lying between the several additions surrounding the same and now occupied by the Julia Sweeney Fences and the two tracts lying immediately west of the same and south of the Emma Guinan lot. Save and except a strip of land 6.89 feet wide lying immediately north of Julian Court Drive and running east 229.33 feet from the east line of Metcalf St. Also save and except a parcel of land lying immediately west of lot #17097 and immediately east of the Emma Guinan lot the size of which is indicated on the accompanying map. The width of the street and alley the size of the lots and the location of the iron pipe monuments are all marked on the map. Metcalf St., Hazel Ave., McDonel St. and Haller St. are hereon shown to indicate their proximity to the above addition. I hereby certify the same to be correct as surveyed by me in the month of December 1924 and finished on the 24 day of December 1924.

C. R. Gordon, Surveyor.
Gamble and Gordon, Civil Engr's.

Dedication:

Know all men by these presents that the undersigned owners of the above described land do hereby certify that said plat is a true and correct map of the same. Do hereby dedicate the streets and alley as hereon shown to the public for their public use forever. Also the 3.5' foot strip as indicated by the dotted line for the use of public utility As Telephone Co., and Electric Light Co., for erection of poles and wires and maintenance of the same.

Witness our hand this 15 day of January 1925.

Witness
Wm. Rogers
Melvin C. Light

Owner
Julia Sweeney

Acknowledgement.

State of Ohio, S. S. Before me a Notary Public in and for said County personally appeared the within named owner Julia Sweeney who acknowledged the signing of the foregoing instrument to be her free act and deed. In witness whereof I have this day set my hand and Notarial seal this 15th day of January 1925. (Seal)

Melvin C. Light
Notary Public Allen County, Ohio

City Engineer's Approval Dec. 27th 1924.

J. H. Jemhurst
City Engineer

Platting Commissioners Approval Dec. 27/24

C. A. Bingham
City Manager and Platting Commissioner

Filed for transfer this 15 day of January 1925.

C. R. Phillips Allen Co. Auditor.
Pauline M. Pool Deputy Auditor

#63958

Filed for record in the office of the Recorder of Allen County, Ohio this 15th day of January 1925 at 3-58 o'clock P. M.
And recorded in plat book #5 Pages #389 & 390 on the 25th day of February, 1925.

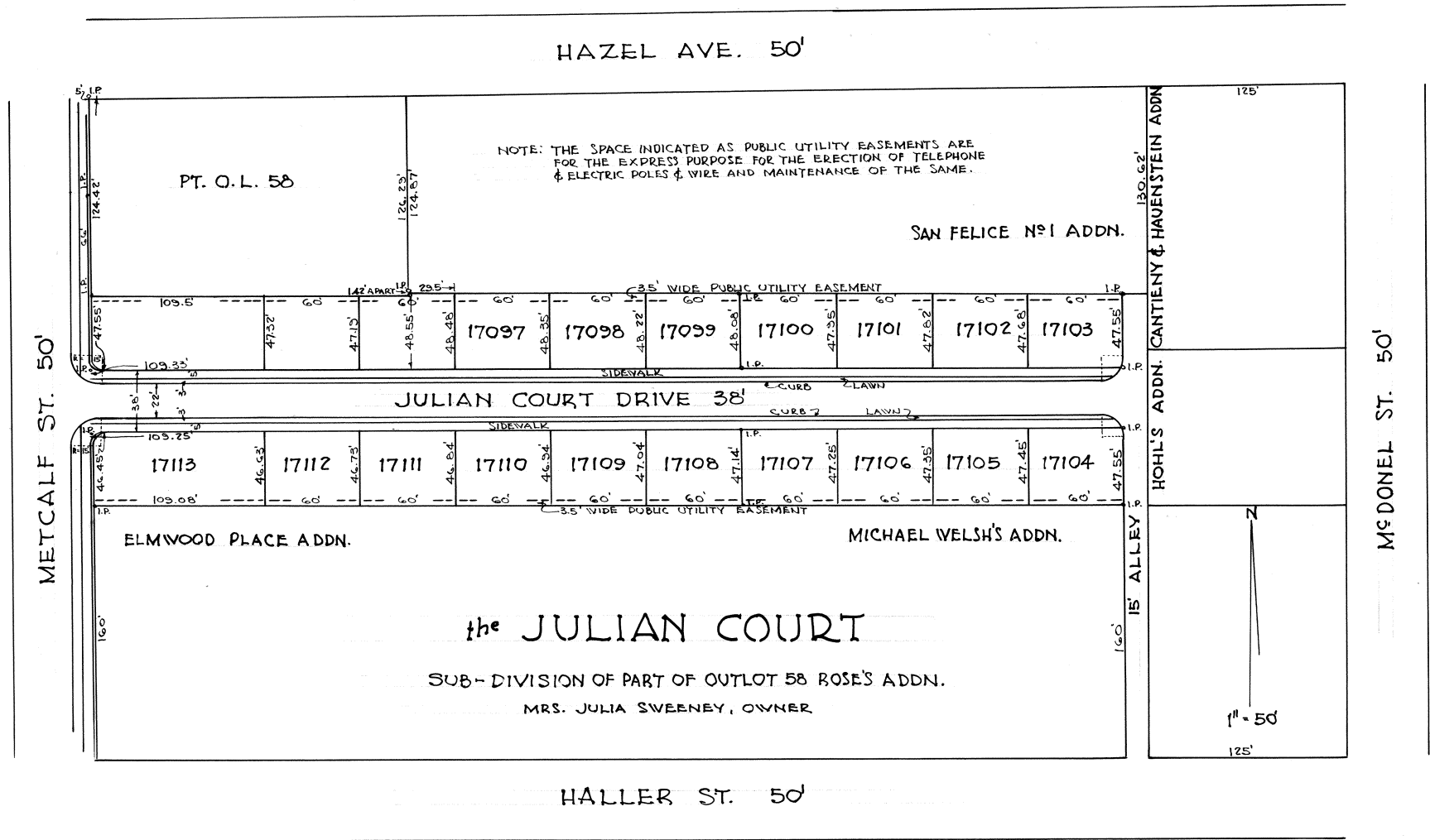
Fee \$6.60

Glen I. Wallace
Allen County Recorder.

I hereby certify that the foregoing plat is correctly transcribed this 30th day of September, 1951.

Margaret H. Davis
Recorder.

FOR RE-PLAT OF LOTS # 17098 TO 17113 INCLUSIVE
SEE PLAT BOOK # 7 Pg # 11



(S) C.R. GORDON
GAMBLE & GORDON
CIVIL ENGINEERS

I hereby certify that the foregoing plat is correctly transcribed this 30th day of September, 1961.

Margaret D. Davis
Recorder

Engineers Certificate-

Lost Creek Sub-Division No. 6 is laid out on the South part of the S. W. Quarter of Section Thirty Three (33) T. 3 S. R. 7 E. Bath Twp. Allen Co., Ohio and comprises a re-plat of the following in-lots:-
 16963 - 16984 inclusive 16989 - 17008 inclusive 17018 - 17021 inclusive 17028 - 17030 inclusive
 17034 - 17042 " 17044 - 17047 " 17062 - 17067 " all in Lost Creek Subdivision No. 4.
 Iron pins have been placed at all property line intersections.
 Said survey was made under my direction during the month of January, 1925, and was completed this 2nd day of Feb.

Ash & Downing
 By Donald Downing, Engineer

Dedication:-

Know all men by the Presents that the undersigned owners of the land embraced in the above plat do hereby certify that said plat is a true representation of same and do dedicate the streets and alleys appearing upon said plat to the public use and benefit forever. Witness our hands this 2nd day of Feb., A. D. 1925.

Witnesses

Lee Blackburn
 Orlando Kehli

Owners:-

H. P. Dean	C. W. Dailey
E. R. Curtin Jr.	C. L. Steer M. D.
J. A. Brady	L. A. Larsen
E. H. Dorsey	Emmett R. Curtin

Acknowledgements:-

State of Ohio, Allen County
 Be it remembered that on the 3rd day of Feb. 1925 before me, Miner A. Atmur a Notary Public in and for said County personally came: L. A. Larsen, Emmett R. Curtin, C. W. Dailey, J. A. Brady, E. H. Dorsey, Chas. L. Steer, Howard P. Dean, and Emmett R. Curtin Jr. and acknowledged the signing and sealing of said plat to be their voluntary act and deed for the use and purpose therein mentioned in testimony whereof I have hereunto subscribed my name and affixed my official seal.

(Seal) Miner A. Atmur
 Notary Public

Platting Commissioners Approval

Approved this 9 day of February 1925

C. A. Bingham
 Platting Commissioner

Certificate of Acceptance:-

We hereby certify that the accompanying plat was approved and that the streets and alleys dedicated thereon were accepted by the County Commissioners of Allen County, Ohio, this 9 day of Feb. 1925.

Attest
 A. J. Gray
 J. W. Thompson
 E. O. Zurmehly
 County Commissioners

#64487

Received for record this 11th day of Feb. 1925, at 9 o'clock A. M. and recorded this 23rd day of March, 1925 in Plat Book 3 Pages 391 & 392.

Fee \$43.60

Glen I. Wallace
 Allen County Recorder.

Transferred this 9th day of February, 1925.

C. R. Phillips
 C. S. County Auditor.

I hereby certify that the foregoing plat is correctly transcribed this 30th day of September, 1951.

Morgan D. Davis
 Recorder.

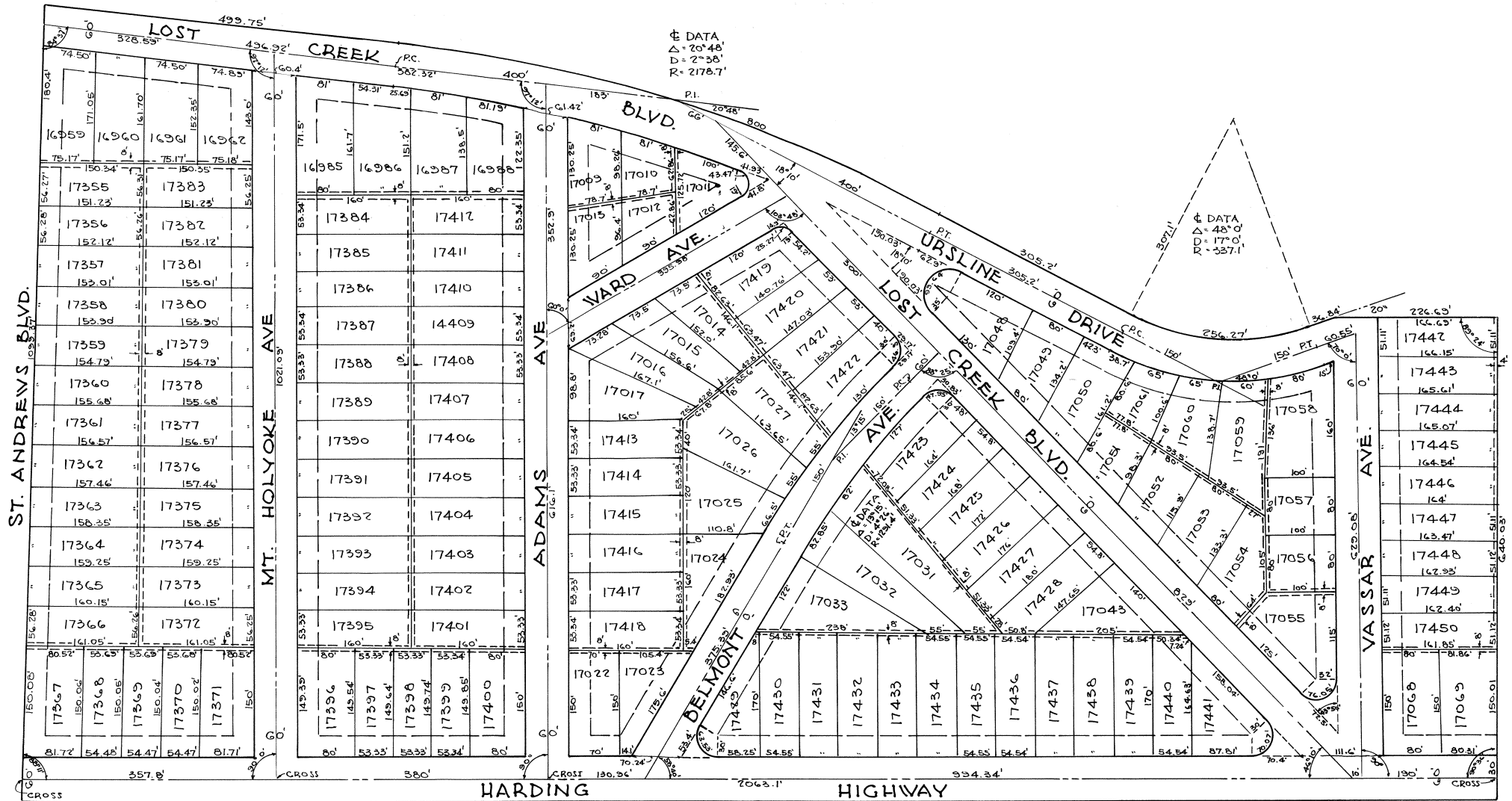
LOST CREEK SUBDIVISION

No 6

LIMA, OHIO

NOV, 1924

FOR RE-RECORD OF LOST CREEK
SEE PLAT BOOK 3 PAGE 411



NOTE: THE DOTTED LINES APPEARING AT THE REAR OF LOTS REPRESENT A RIGHT-OF-WAY DEDICATED BY THE OWNERS FOR THE USE OF PUBLIC UTILITIES.

NOTE: THE DASHED LINE APPEARING 30' FROM AND PARALLEL TO THE PROPERTY LINE REPRESENTS A BUILDING LINE TO BE ADHERED TO BY ALL BUILDERS FOREVER.

ASH & DOWNING
CIVIL ENGINEERS
DOMESTIC BLDG., LIMA, OHIO.

I hereby certify that the foregoing plat is correctly transcribed this 30th day of September, 1951.

Morgan T. Davis
Recorder

Engineers Certificate

I hereby certify that the upper plat hereon drawn represents correctly "Plats number three and four of Westwood Subdivisions" Contiguous to the City of Lima, Allen County, Ohio, and laid out of the following described lands:-

Commencing at the northwest corner of Section 35, Town 3 South, Range 6 East in American Township, Allen County, Ohio, thence southerly along the west line of said Section 35, to the southwest corner of the north half of said Section 35; thence easterly along the south line of said north half of said Section 35 to a point where the southerly extension of the west line of Inlot #15440 intersects said line; thence northerly to the northwest corner of said Inlot #15440; thence easterly along the north line of Inlots #15439 and #15440, 100 feet to a point; thence northerly 200 feet to the northwest corner of Inlot #15432; thence westerly, along the south line of Inlots #15428 and #15429, 100 feet, to a point; thence northerly along the west line of Inlots #15428 and #15295 to the northwest corner of said Inlot #15295; thence easterly 60 feet to the southwest corner of Inlot #15292; thence northerly 150 feet to the southwest corner of Inlot #15288; thence westerly 60 feet to the southwest corner of Inlot #15287; thence northerly along the west line of Inlots #15287 and #15286 to the northwest corner of Inlot #15286; thence westerly along the south line of the north half of the northwest quarter of said Section 35 to the west line of Pears Avenue; thence northerly along the west line of said Pears Avenue to the southeast corner of Inlot #16927; thence westerly along the south line of Inlots #16927, 16928 and 16918, 399.98 feet to a point; thence northerly along the west line of Singleton Avenue to the north line of said Section 35; thence westerly along the north line of said Section 35 to the place of beginning.

Monuments have been placed at the designated corners and wood stakes placed at each lot corner. Said survey was made under my direction and completed on the 6th day of January, 1925.

J. H. Meyers
Engineer and Architect

Dedication

Know All Men By These Presents That the above plats were approved by the board of directors of the West End Realty Company, an Ohio Corporation of Lima, Ohio, and that the streets, drives and parks thereon are hereby dedicated to the public use and benefit forever subject however to the restrictions in the various deeds of conveyance for the several lots thereof, and subject to the reservations and easements provided on said plats and in the accompanying written matter.

In Witness Whereof the said The West End Realty Company, has hereunto set its corporate name and affixed its corporate seal by its president and secretary thereunto lawfully authorized by action of its board of directors, this 14th day of January, A. D. 1925.

Witnesses
Robert H. Blair
Carl Noeller

(Seal) The West End Realty Co.
By Frank Komminsk President
By L. C. Townsend Secretary

Acknowledgement

State of Ohio, Allen County, S S.

Before me, a Notary Public in and for said County, personally came Frank Komminsk, president and L. C. Townsend, Secretary, of The West End Realty Company, the company making the foregoing dedication, who acknowledged that the seal affixed to said dedication is the seal of said corporation, that they did sign and seal said dedication as president and secretary in behalf of said corporation and by authority of its board of directors; and that said instrument is the free act and deed of said The West End Realty Company.

In witness whereof, I have hereunto subscribed my name this 14th day of January A. D. 1925.

(Seal) E. F. Welty
Notary Public

Platting Commissioner's Approval

I, C. A. Bingham, City Manager of the City of Lima, Allen County, Ohio, do hereby approve the accompanying plats of Westwood this 14th day of January, 1925.

C. A. Bingham
City Manager and Platting Commissioner.

County Auditors Certificate

The lots on the above plat of Westwood transferred this 29th day of August, 1924. Lots #15251-15494 Transferred Oct. 2nd 1923.

By C. R. Phillips County Auditor, Allen County, Ohio
Deputy.

#64111

Recorders Certificate

The above plats received for record this 23 day of Jan., 1925 at 11-35 o'clock A. M. and recorded this 16th day of March, 1925 in plat book number 3 pages 393 to 396, both inclusive.
Fee \$539.00

Glen I. Wallace, Recorder Allen County, Ohio

For corrected Engineers Certificate see page 395 this book.

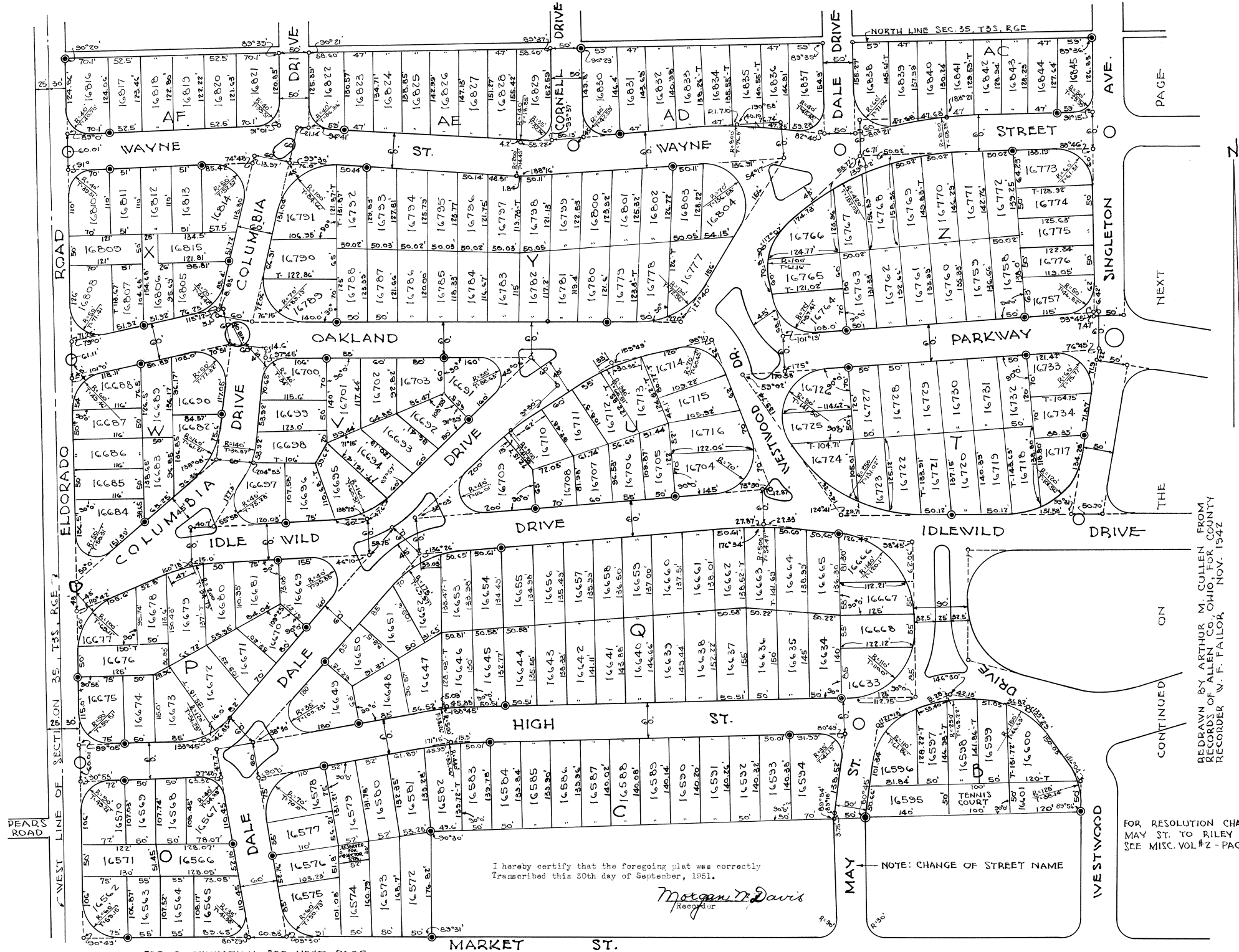
For Supplementary Dedication of this plat see Deed Vol. 196 Page 211.

I hereby certify that the foregoing plat is correctly transcribed this 30th day of September, 1961.

Morgan H. Davis
Recorder.

PLAT No 3 & 4 - WESTWOOD - LIMA, OHIO

SCALE: 1"=100'



PAGE

NEXT

THE

ON

CONTINUED

REDRAWN BY ARTHUR M. CULLEN FROM RECORDS OF ALLEN CO., OHIO, FOR COUNTY RECORDER W. F. FAILOR, NOV. 1942

FOR RESOLUTION CHANGING MAY ST. TO RILEY AVE. SEE MISC. VOL #2 - PAGE 441

I hereby certify that the foregoing plat was correctly Transcribed this 20th day of September, 1951.

Margaret D. Davis
Recorder

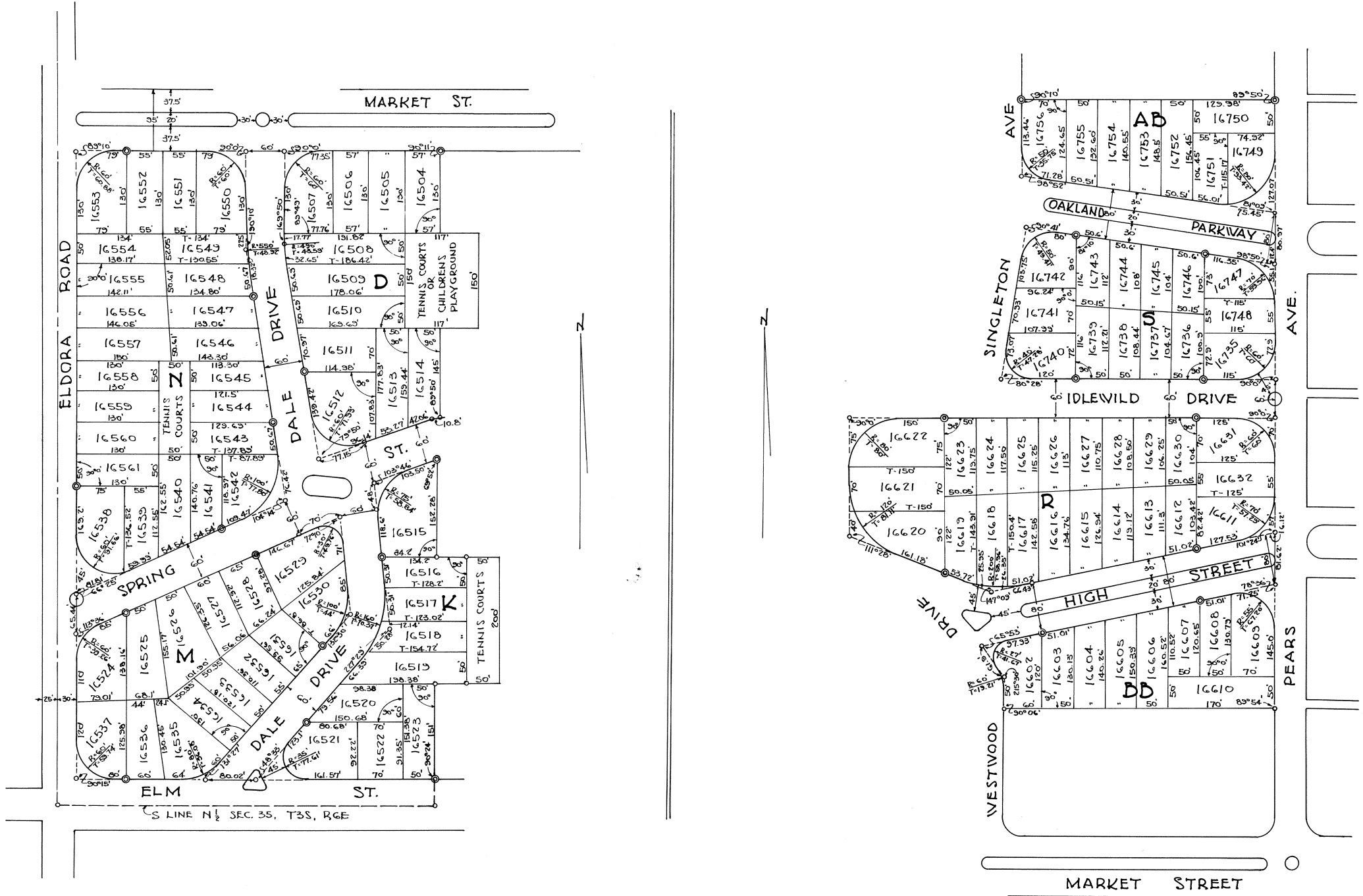
NOTE: CHANGE OF STREET NAME

FOR CONTINUATION SEE NEXT PAGE

MARKET ST.

ST.

WESTWOOD ADD. CONTINUED

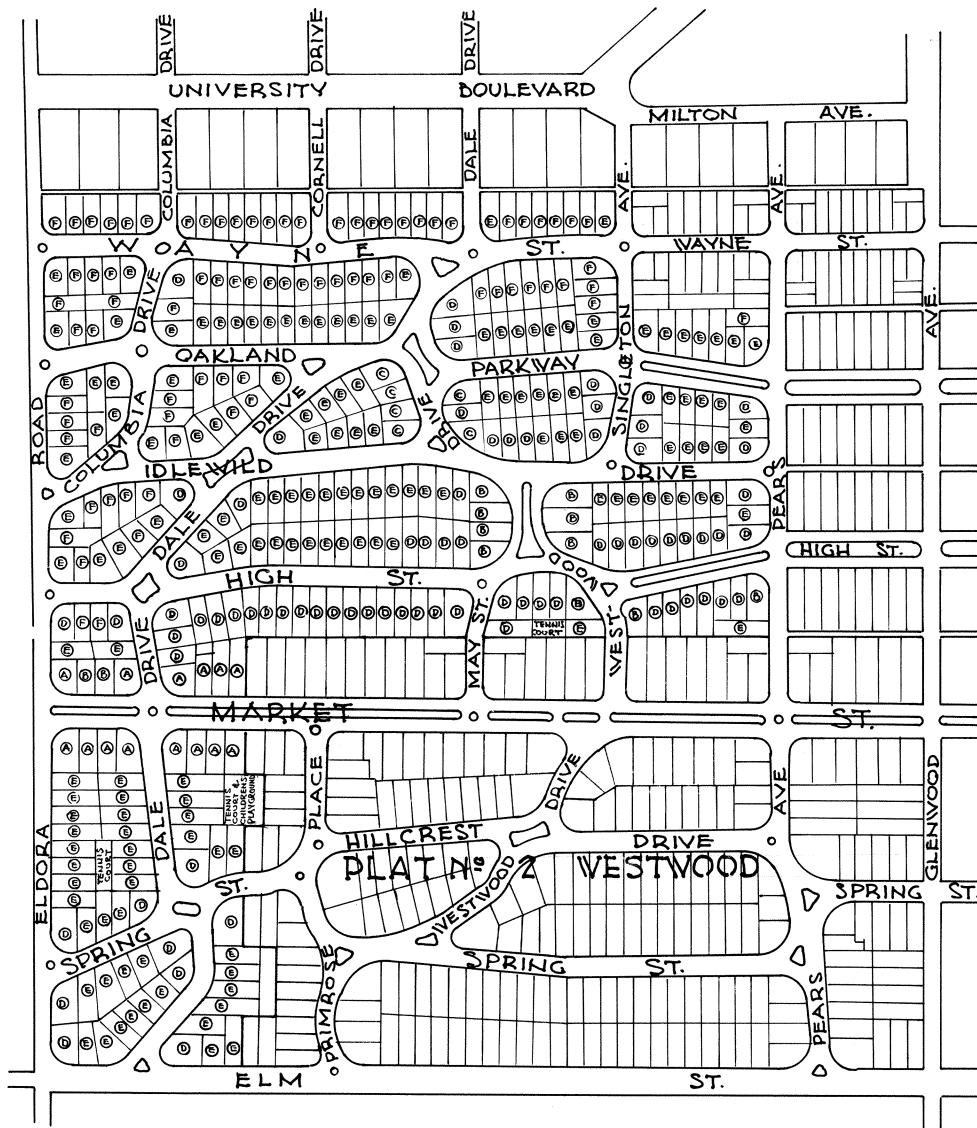


I hereby certify that the foregoing plat is correctly this 30th day of September, 1951.

Margaret Davis
Recorder

WESTWOOD BUILDING VALUES & RESTRICTIONS

SCALE: 1" = 300'



I hereby certify that the foregoing plat is correctly transcribed this 30th day of September, 1931.

Morgan N. Davis
Recorder

Residence Values

Plans for all residences and other structures must be approved as is provided in the various deeds and land contracts. The costs below listed include single or double garages where they are attached to the house. Residences or dwelling houses erected on the various lots shall cost not less than the following amounts

Lots Marked	A	\$7000.00
"	B	\$6500.00
"	C	\$6000.00
"	D	\$5500.00
"	E	\$5000.00
"	F	\$3500.00

Mercantile

Mercantile establishments for the sale of groceries, meats and eatables, clothing or men's and ladies furnishings, cigars, tobaccos and confectionaries, may be constructed within the same price limitations placed on residences, on the following lots only.

16523 - 16809 - 16577
16595 - 16610 - 16576

Apartments

Apartments may be constructed on the following lots subject to the special price restrictions below specified.

16508 - 16510 - 16517
16509 - 16516 - 16518
16519

Double or duplex homes shall cost not less than \$12000.00, and all larger apartments, not less than \$5000.00 per apartment.

See page 395 A.

#79111 Engineer's Certificate Lima, Ohio, March 9, 1927.

I hereby certify that the "Engineer's Certificate" appearing on the Westwood Plats #3 and #4 and recorded on Pages 393 to 396 of Plat Record #3 in the Recorders office of Allen County, Ohio, should read as follows:-
Engineer's Certificate

I hereby certify that the upper plat hereon drawn represents correctly "Plats number three and four of Westwood Subdivisions" contiguous to the City of Lima, Allen County, Ohio, and laid out of the following described lands:-

Commencing at the northwest corner of Section 35, Town 3 South, Range 6 East, in American Township, Allen County, Ohio, thence southerly along the west line of said Section 35 to the southwest corner of the north half of said Section 35; thence easterly along the south line of said north half of said Section 35 to a point where the southerly extension of the west line of Inlot #15440 intersects said line; thence northerly to the northwest corner of said Inlot #15440; thence easterly along the north line of Inlots #15439 and #15440, 100 feet, to a point; thence northerly, 200 feet to the northwest corner of Inlot #15432; thence westerly along the south line of Inlots #15428 and #15429, 100 feet to a point; thence northerly along the west line of Inlots #15428 and #15295 to the northwest corner of said Inlot #15295; thence easterly 60 feet to the southwest corner of Inlot #15292; thence northerly 150 feet to the southwest corner of Inlot #15288; thence westerly 60 feet, to the southwest corner of Inlot #15287; thence northerly along the west line of Inlots #15287 and #15286 to the northwest corner of Inlot #15286; thence easterly along the south line of the north half of the northwest quarter of said Section 35 to the west line of Pears Avenue; thence northerly along the west line of said Pears Avenue to the southeast corner of Inlot #16927; thence westerly along the south line of Inlots #16927; thence westerly along the south line of Inlots #16927, 16928 and 16918, 399.98 feet to a point; thence northerly along the west line of Singleton Avenue to the north line of said Section 35; thence westerly along the north line of said Section 35 to the place of beginning.

Monuments have been placed at the designated corner and wood stakes placed at each lot corner. Said survey was made under my direction and completed on the 8th day of January, 1925.

J. H. Meyer, Architect and Engineer
J. H. Meyer, County Sanitary Engineer.

Received for Record Mar. 9, 1927 at 2:08 o'clock P. M.

Recorded Mar. 10, 1927. Fee \$1.00

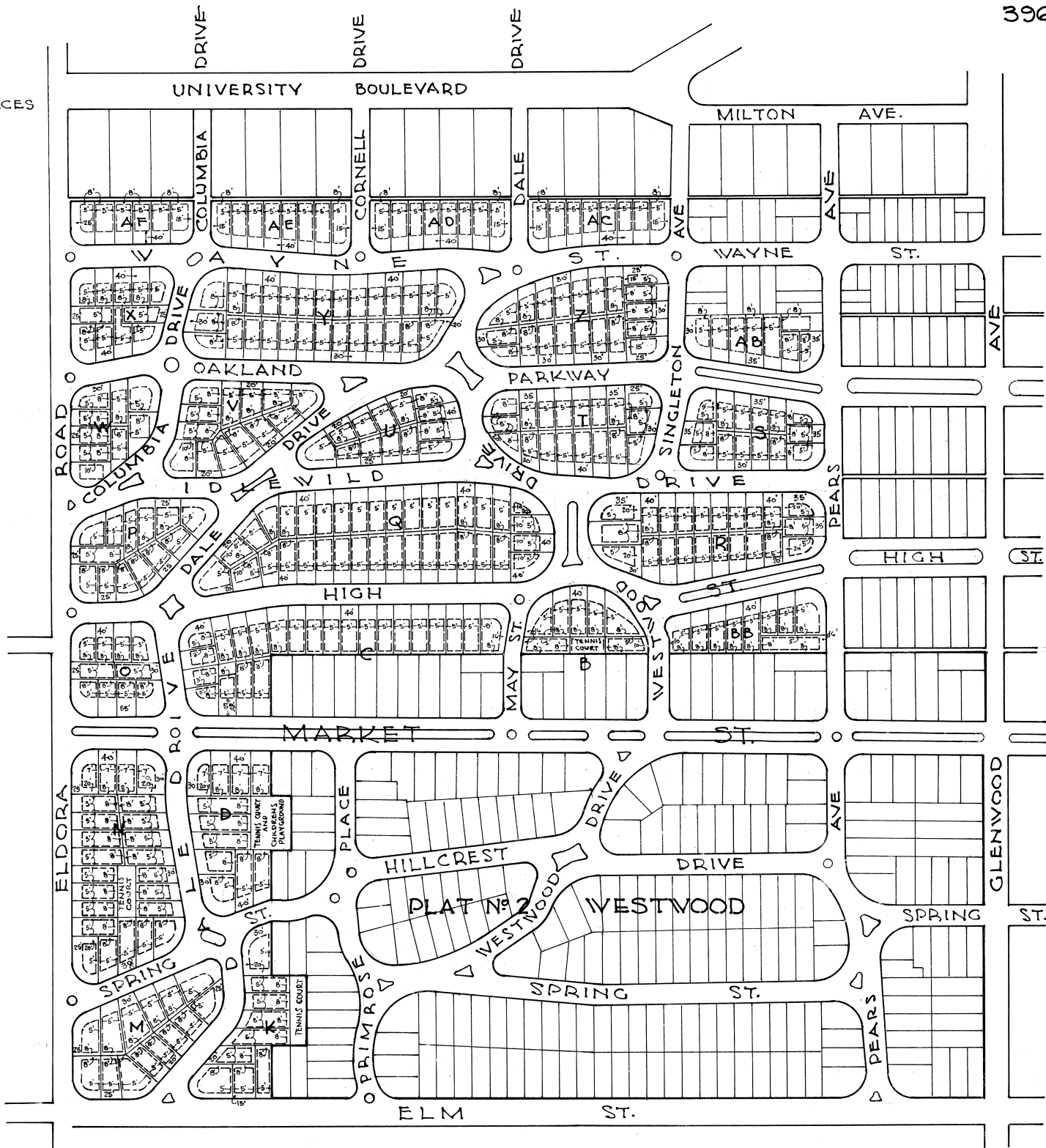
Glen I. Wallace, Recorder.

I hereby certify that the foregoing plat is correctly transcribed this 30th day of September, 1951.

Morgan D. Davis
Recorder.

WESTWOOD EASEMENTS & BUILDING SPACES

SCALE: 1" = 200'



I hereby certify that the foregoing plat is correctly transcribed this 30th day of September, 1951.

Morgan D. Davis
Recorder

EXPLANATORY

Easements

Permanent easements and right-of-ways are reserved to the seller, its successors and assigns for the construction, maintenance and operation of poles, wires, conduits and the necessary attachments for the transmission of electricity and for telephones or other purposes; for the construction and maintenance of public and private sewers, pipe lines for supplying gas, water, lights and for any other public or quasi-public utility or function connected, maintained or performed by any city method beneath the surface of the ground, together with the necessary lateral connections for the said premises. Said easements include all spaces shown in white on the various lots, above; that is, all spaces which are not specifically set aside for construction areas.

Easements:- Easements, subject to the regulation of the seller, its successors and assigns, are also reserved as a means of ingress and egress to the Children's playgrounds, tennis courts and ejector station grounds, as follows:-

Between lot 16508 and lot 16509	Between lot 16544 and lot 16545	Between lot 16518 and lot 16519
" " 16509 " " 16510	" " 16543 " " 16544	" " 16576 " " 16577
" " 16558 " " 16559	" " 16516 " " 16517	" " 16500 " " 16501
" " 16559 " " 16560	" " 16517 " " 16518	" " 16597 " " 16598

Restricted Areas:- Above-ground construction of any kind (excepting drives and walks) is limited to the areas on the various lots included within the dotted lines and shown in red.

I hereby certify that the foregoing plat is correctly transcribed this 30th day of September, 1951.

Morgan D. Davis
Recorder.

The Glen Side Farm Sub-Division is laid out on part of the West 1/2 of the West 1/2 of section 9, Township 4 South, Range 6 East Shawnee Township Allen County, Ohio, more fully bounded and described as follows. Beginning at a point 115.87 feet north of the southwest corner of the North West 1/4 of said section 9 and in the center of Wonderlich Road, thence north on said center line 1200 feet to the north line of the south 1/2 of the northwest 1/4, thence east along the last mentioned line 800 feet to an iron pipe stake, thence south parallel with the said west line 1200 feet to an iron pipe stake, thence west parallel with the said north line 800 feet to the place of beginning. Also beginning at a point 127.63 feet south of the northwest corner of the southwest 1/4 of the above mentioned section and in the center of the Wonderlich Road, thence south on said center line 1200 feet to the south line of the north 1/2 of the southwest 1/4 of the said section, thence east on the said south line 800 feet to an iron pipe stake, thence north parallel with the west line 1200 feet to an iron pipe stake, thence west parallel with the south line 800 feet to the place of beginning.

Also beginning at a point in the center of the Amanda Road 1378 feet north east of the intersection of the said center line of the Amanda Road and the west line of the south-west 1/4 of the above mentioned section, thence north on the west line of the east 1/2 of the said southwest 1/4 of section 9, 387.5 feet to an iron pipe stake, thence east on an angle of 90 degrees with the last mentioned line 400 feet to an iron pipe stake, thence south parallel with the west line 771.38 feet to the center of the Amanda Road, thence southwest along said center line 416.5 feet to the place of beginning.

Containing in all of the 3 above described tracts 51.65 acres of land more or less. The width of the roads and the size of the lots and the area of the lots are all marked on the map. The various other tracts are hereon shown to show their proximity to the same. As surveyed under my directions in the month of February 1925 and finished this 19th day of February 1925.

C. R. Gordon, Surveyor
Gamble & Gordon, Engineering Co.

Dedication:

Know all men by these presents that the undersigned owner of the land embraced in the above plat do hereby certify that the said plat is a true and correct representation of the same and do hereby dedicate the road as heretofore dedicated to the public for their use forever.
Witness my hand this 24th day of February 1925.

Witness
L. R. McAdams
C. W. Baxter

Owner
C. R. Baechler.

Acknowledgement:

State of Ohio, Allen County, S. S.
Before me, a Notary Public in and for said County personally appeared the within named C. R. Baechler who acknowledged the signing of the foregoing instrument to be his free act and deed. In witness whereof I have this 24th day of February 1925 set my hand and Notarial seal.

(Seal)

Ruth Callahan
Notary Public, Allen County, O.

Certificate of Acceptance:

We hereby approve and accept the above plat as hereon shown this 27th day of February 1925.

A. J. Gray
J. W. Thompson
E. O. Zurnehly
Allen County Commissioners.

Filed for transfer this 27th day of February 1925.

C. R. Phillips
Auditor of Allen County, Ohio
Carl Schindler
Deputy Auditor

#64891

Filed for record in the office of the Recorder of Allen County, Ohio on this 27 day of February 1925 at 3-30 o'clock P. M. and recorded in plat book 3 pages 397-8 on this 23 day of March 1925.

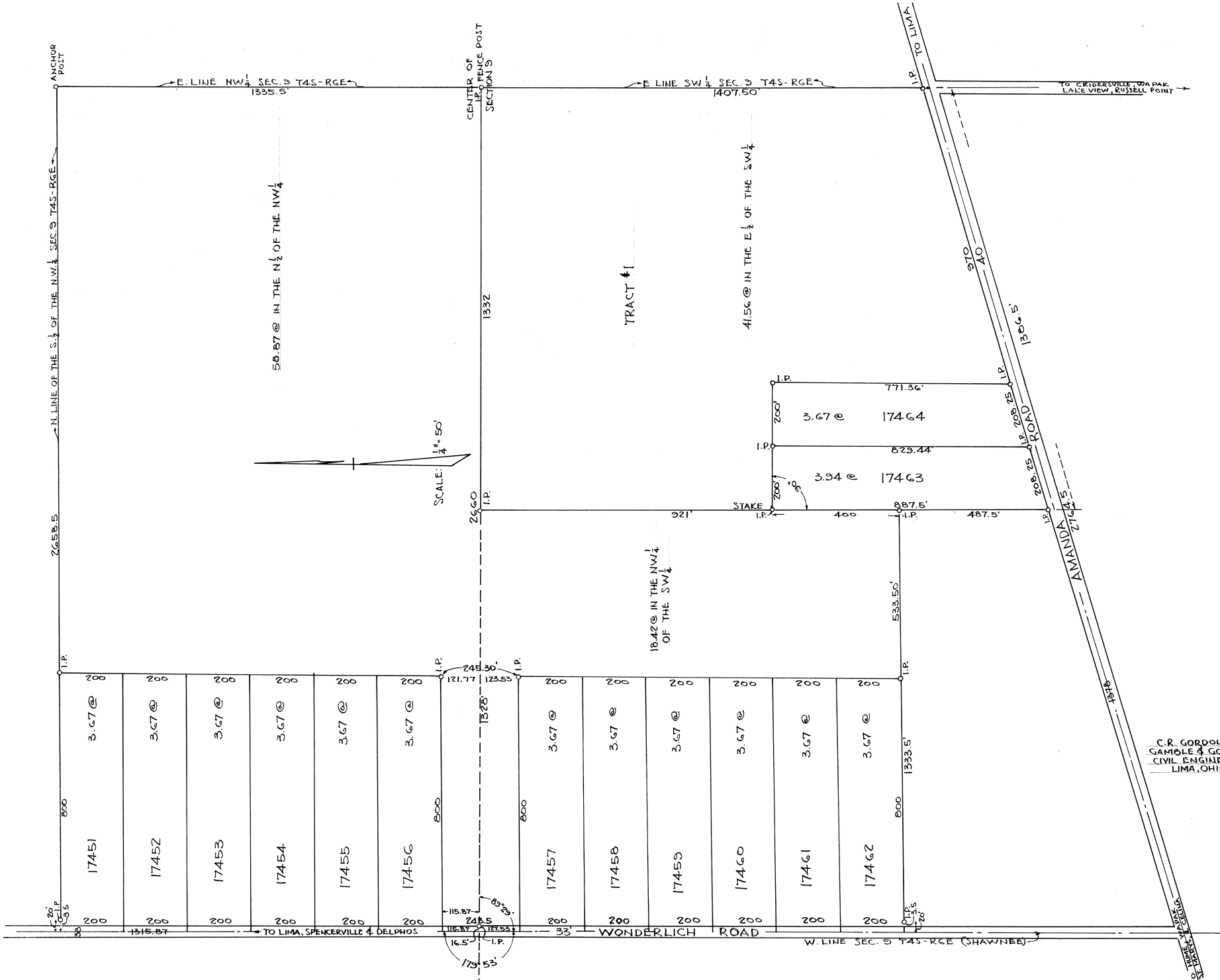
Glen I. Wallace
Allen County Recorder.

Fee \$7.00

I hereby certify that the foregoing plat is correctly transcribed this 30th day of September, 1951.

Margaret Davis
Recorder.

THE GLEN-SIDE FARMS



I hereby certify that the foregoing plat is correctly transcribed this 30th day of September, 1951

Morgan M. Davis
Recorder

Engineers Certificate

I hereby Certify that the foregoing plats hereon drawn represent correctly "Lakewood Park Subdivision" contiguous to the Western Corporation of the City of Lima, Allen County, Ohio, which subdivision is laid out of the following described lands:-

Commencing at a point in the North line of the South half of the Southwest quarter of Section 35 Town 3 south, Range 6 east in American Township, Allen County, Ohio, said point of beginning being * feet west of the northeast corner of the south half of the southwest quarter of said section 35; thence running westerly along the north line of the south half of the southwest quarter of said section 35 * feet to a point in the west line of the F. H. Hover lands; thence southerly along the west line of said F. H. Hover lands to the south line, of the said Section 35; thence easterly along the south line of said Section 35 to a point * feet westerly from the southeast corner of the southwest quarter of said Section 35; thence northerly to the place of beginning. Said lands being owned by The Lakewood Park Realty Company, A. Simons, J. L. Jolley et. al., and F. H. Hover.

Monuments have been placed at the designated corners and wood stakes at each lot corner. Dimensions and angles are as shown. Said survey was made under my direction and completed on the 20th day of January, 1925.
J. H. Meyer Engineer and Architect

Platting Commissioner's Approval

I, C. A. Bingham, City Manager of the City of Lima, Allen County, Ohio, and platting commissioner of said City, do hereby approve the accompanying plat of Lakewood Park Subdivision, this 20th day of January, 1925. Assessments for all public utilities are to be provided where their locations are not in public thoroughfares.

C. A. Bingham, City Manager and Platting Commissioner

Dedication

Know All Men By These Presents:- that the above plats of Lakewood Park Subdivision were approved by the Board of Directors of The Lakewood Park Realty Company, an Ohio Corporation of Lima, Ohio, and that the President and Secretary of said The Lakewood Park Realty Company were authorized to sign the dedication on said plats for and in behalf of said Corporation.

And Be It Further Known:- That said plats were also approved by James L. Jolley for himself and also as attorney in fact for Erle B. Jolley, and by Iva (Jolley) Hixenbaugh, Lena (Jolley) Wilson and Ralph C. Jolley, each of whom own an undivided one-fifth (1/5) interest in the so-called "Jolly five acre tract"; and also by A. Simons and F. H. Hover, all of whom with the above corporation are the owners of all the lands embraced in said plat and subdivision.

And Be It Further Known that the streets, Drives, Parks and Play-grounds shown thereon are hereby dedicated to the public and quasi-public use and benefit forever, subject however, to the restrictions in the various deeds of conveyance for the several lots thereof; and subject to the reservations and easements provided on said plats and in the accompanying written matter.

In Witness Whereof the said The Lakewood Park Realty Company has hereunto set its corporate name and affixed its corporate seal by its President and Secretary thereunto lawfully authorized by action of its Board of Directors, this 20th day of January, 1925, and the said, A. Simons, James L. Jolley, James L. Jolley attorney-in-fact for Erle B. Jolley, Iva (Jolley) Hixenbaugh, Lena (Jolley) Wilson, Ralph C. Jolley and F. H. Hover, have hereunto set their hands this 20th day of January, 1925.

Witnesses (Carl Noeller
Robert H. Blair

(Seal)

The Lakewood Park Realty Company

By Roy L. Pletcher President

By Byron S. Langan Secretary

James L. Jolley

F. H. Hover

Iva Jolley Hixenbaugh

A. Simons

Lena Jolley Wilson

James L. Jolley

Ralph C. Jolley

Attorney in fact for Erle Jolley

Acknowledgement

State of Ohio, Allen County, S S.

Before me a Notary Public in and for said County, personally came Roy L. Pletcher, President and Byron S. Langan, Secretary of The Lakewood Park Realty Company, the Company making a portion of the foregoing dedication, both of whom acknowledged, that they did sign and seal said dedication as President and Secretary and in behalf of said Corporation and by authority of its Board of Directors and that said instrument is a free act and deed of the said The Lakewood Park Realty Company.

Before me, also personally came A. Simons, James L. Jolley, James L. Jolley, attorney-in-fact for Erle B. Jolley, Iva (Jolley) Hixenbaugh, Lena (Jolley) Wilson, Ralph C. Jolley and F. H. Hover, the other parties to said dedication, who acknowledged the signing thereof to be their voluntary act for the purpose therein stated.

In Witness Whereof, I have hereunto subscribed my name this 20th day of January, 1925.

(Seal)

Paul T. Landis Notary Public, Allen County, Ohio.

County Auditors Certificate

The lots on the above plat of The Lakewood Park Subdivision were transferred this 20 day of January, 1925.

C. R. Phillips, County Auditor, Allen County, Ohio.

By Carl Schindler, Deputy

#65474 Recorder's Certificate

The above plats received for record this 20 day of March 1925, at 9-24 o'clock A. M., and recorded this 10 day of May, 1925, in plat book number 3 pages 399 to 401, both inclusive.

Glen I. Wallace

Recorder, Allen County, Ohio.

Fee \$204.80

For Supplementary Engineer's Certificate and Dedication Lakewood Park Sub. See 400 1/2 this book.
(Made to correct error in this Certificate)

I hereby certify that the foregoing plat is correctly transcribed this 30th day of September, 1951.

Morgan N. Davis
Recorder.

LAKE WOOD PARK

LIMA, O.

J. H. MEYER & CO., ENGRS.

SCALE: 1" = 100'

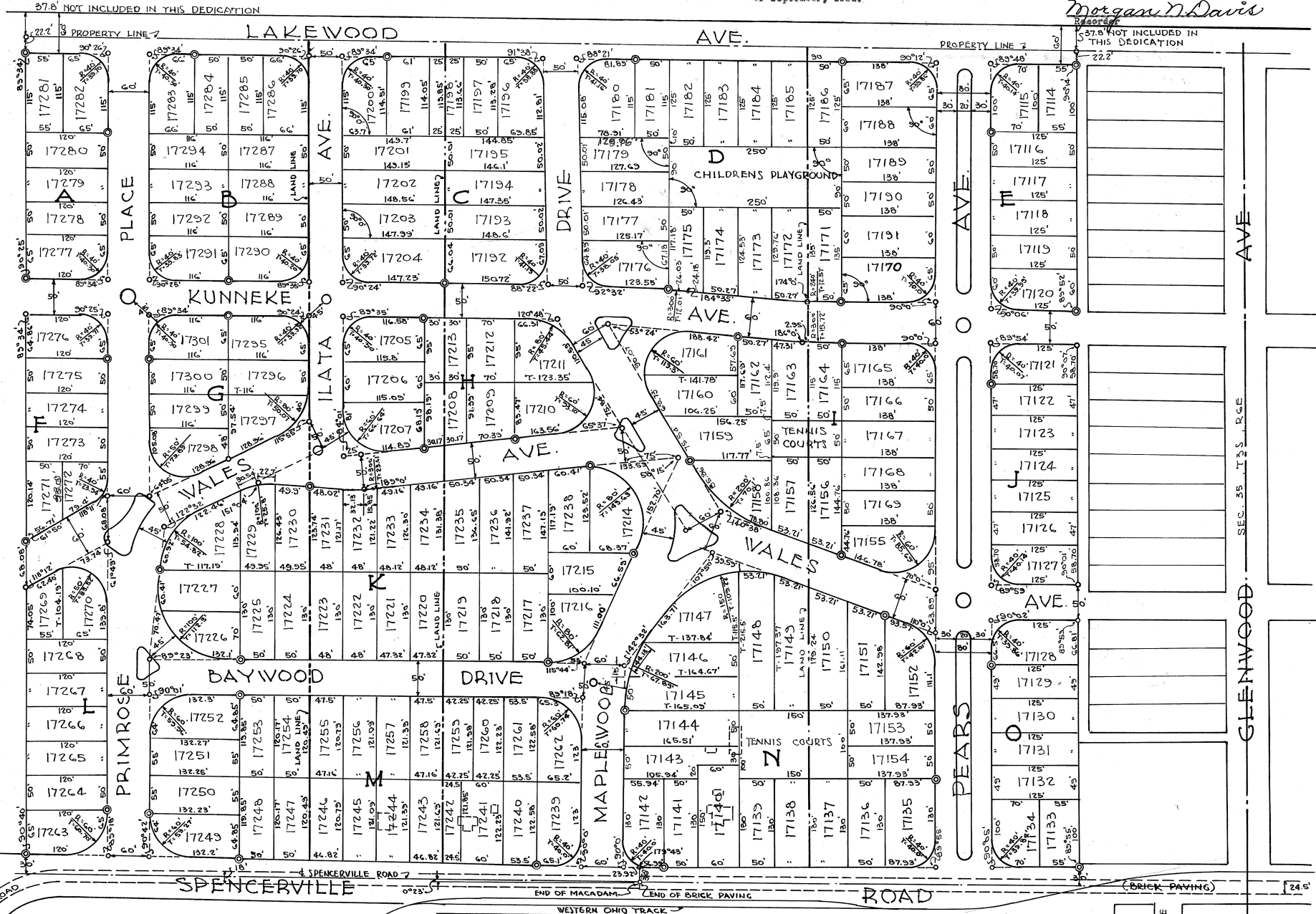
FOR ORDINANCE #91-96 TO UACATE PUBLICALLY
Adj. to lots 17114 and 17116 thru 17120 + 17127 thru 17130
AND PART OF 17131 See Deed Vol. 688 pg. 13 - PLAT 14 pg. 22-23 400

I HEREBY CERTIFY THAT THE FOREGOING TRANSCRIBED PLAT
WAS CORRECTED THIS 13TH DAY OF SEPTEMBER, 2016.
LOT 17192 WAS CORRECT TO 17170

Mona S. Losh
MONA S. LOSH, ALLEN COUNTY RECORDER

I hereby certify that the foregoing plat is correctly transcribed this 30th day
of September, 1851.

Morgan D. Davis
RECORDER



MONUMENTS
 ○ INDICATES MONUMENTS WHICH HAVE BEEN PLACED AS SHOWN. THESE MONUMENTS CONSIST OF A 3/4 INCH IRON PIPE SET IN ABOUT 8 INCHES OF CONCRETE
 NOTE: ON LOT SIDE LINE DIMENSIONS THE LETTER "T" AHEAD OR BACK OF DIMENSION FIGURES MEANS MEASURE TO TANGENT.

PARKWAYS
 THE PARKWAYS ABOVE SHOWN ARE TO BE MAINTAINED BY THE LOT OWNERS OF LAKE WOOD PARK AS PROVIDED IN THE VARIOUS DEEDS.

CURVES
 TANGENT AND RADIUS DISTANCES ARE GIVEN ON ALL CURVES WITH SUFFICIENT OTHER INFORMATION TO MAKE POSSIBLE ACCURATE RETRACEMENT ON THE GROUND.

Supplementary Engineer's Certificate and Dedication, Lakewood Park Subdivision to Lima, Ohio.

Engineer's Certificate.

Whereas on the 20th day of January, 1925, the undersigned Engineer signed an Engineer's Certificate for Lakewood Park Subdivision, and
 Whereas, in said previous Certificate certain dimensions in the description of the land embraced in said plat were omitted, and
 Whereas reference was made in said Certificate to "The Lakewood Park Realty Company," which name should properly have been "The Lakewood Park Plan Realty Company"
 Now Therefore, this original Certificate under date of January 20th, 1925, is hereby corrected and amended to read as follows:
 Engineer's Certificate.

I hereby certify that the foregoing plats hereon drawn represent correctly "Lakewood Park Subdivision" contiguous to the Western corporation of the City of Lima, Allen County, Ohio, which Subdivision is laid out of the following described lands:-

Commencing at a point in the North line of the South half of the southwest quarter of Section 35, Town 3 South, Range 6 east in American Township, Allen County, Ohio, said point of beginning being 241 feet west of the northeast corner of the south half of the southwest quarter of said Section 35; thence running westerly, along the north line of the south half of the southwest quarter of said section 35, 1527.89 feet to a point in the west line of the F. H. Hover lands; thence southerly along the west line of said F. H. Hover lands to the south line of the said Section 35; thence easterly along the south line of said section 35, to a point 241 feet westerly from the southeast corner of the southwest quarter of said section 35; thence northerly to the place of beginning. Said lands being owned by The Lakewood Park Plan Realty Company, A. Simons, J. L. Jolly et. al., and F. H. Hover.

Monuments have been placed at the designated corners and wood stakes at each lot corner. Dimensions and angles are as shown.
 Said survey was made under my direction and completed on the 20th day of January, 1925.

J. H. Meyer
 Engineer and Architect.

Dedication.

Whereas, on the 20th day of January, 1925, The Lakewood Park Plan Realty Company, an Ohio Corporation of Lima, Ohio, by Roy L. Fletcher its President and Byron S. Langan its Secretary, did sign and seal a Dedication of The Lakewood Park Subdivision to the City of Lima, Ohio, and

Whereas, errors appear in said Dedication, giving the name of said Company as "The Lakewood Park Realty Company" instead of "The Lakewood Park Plan Realty Company"

Now Therefore, the first paragraph on the Dedication of said plat, and the first three and one-half lines of the last paragraph on said dedication, are hereby amended and corrected to read as follows:
 Dedication

Know All Men By These Presents, that the above plats of Lakewood Park Subdivision were approved by the Board of Directors of The Lakewood Park Plan Realty Company, an Ohio Corporation of Lima, Ohio, and that the President and Secretary of said The Lakewood Park Plan Realty Company were authorized to sign the dedication on said plats for and in behalf of said Corporation.

In Witness Whereof, the said The Lakewood Park Plan Realty Company has hereunto set its corporate name and affixed its corporate seal by its President and Secretary thereunto lawfully authorized by action of its Board of Directors, this 29 day of June, 1925.

Witnesses:

E. W. Keating
 H. I. Bland

(Seal)

The Lakewood Park Plan Realty Company
 By Roy L. Fletcher President
 By Byron S. Langan Secretary

Acknowledgement

State of Ohio, Allen County, S S.

Before me a Notary Public in and for said County, personally came Roy L. Fletcher, President and Byron S. Langan, Secretary of The Lakewood Park Plan Realty Company, the company making a portion of the foregoing dedication, both of whom acknowledged that they did sign and seal said dedications as President and Secretary and in behalf of said corporation and by authority of its Board of Directors and that said instrument is a free act and deed of the said The Lakewood Park Plan Realty Company.

In Witness Whereof, I have hereunto subscribed my name this 29 day of June, 1925.

(Seal)

H. I. Bland
 Notary Public, Allen County, Ohio

(The Certificate and Dedication above referred to are attached to a plat of Lakewood Park Subdivision filed for record in the Office of the County Recorder of Allen County, Ohio, on the 20th day of March, 1925, and recorded in plat book #3 pages 399 to 401 both inclusive.)

Received for Record July 2, 1925 at 1-13 o'clock P. M.

Recorded July 6, 1925.

Fee \$1.25 Glen I. Wallace, Recorder.

I hereby certify that the foregoing plat is correctly transcribed this 30th day of September, 1951.

Morgan D. Davis
 Recorder.

EXPLANATORY

Easements

Permanent easements and right-of-ways are reserved to the seller, its successors and assigns for the construction, maintenance and operation of poles, wires, conduits and the necessary attachments for the transmission of electricity and for telephone or other purposes; for the construction and maintenance of public and private sewers, pipe lines for supplying gas, water, lights and for any other public or quasi-public utility or function connected, maintained or performed by any city method beneath the surface of the ground, together with the necessary lateral connections for the said premises. Said easements include all spaces shown in white on the various lots, above, that is, all spaces which are not specifically set aside for construction areas.

Easements:- Easements, subject to the regulation of the seller, its successors and assigns, are also reserved as a means of ingress and egress to the children's play grounds, and tennis courts.

Bet. Lot 17143 and lot 17144 Bet. Lot 17182 and Lot 17183 Bet. Lot 17173 and Lot 17174 Bet. Lot 17156 and Lot 17157
 " " 17153 " " 17154 " " 17183 " " 17184 " " 17172 " " 17173
 " " 17137 " " 17138 " " 17184 " " 17185 " " 17178 " " 17179
 " " 17150 " " 17149 " " 17174 " " 17175 " " 17162 " " 17163

Restricted Areas:- Above ground construction of any kind (excepting drives and walks) is limited to the areas on various lots included within the dotted lines and shown in red.

Residence Values

Plans for all residences and other structures must be approved as is provided in the various deeds and land contracts. The costs below listed include single or double garages where they are attached to the house.

Residences or dwelling houses to cost not less than the following amounts.

Lots Marked A \$5500.00
 B \$5000.00
 C \$4500.00
 D \$4000.00
 E \$3500.00

Mercantile

Mercantile establishments for the sale of groceries, meats and eatables, clothing or men's and ladies furnishings, cigars, tobaccos and confectionaries may be constructed within the same price limitations placed on residences, on the following lots only.

17133 17243 17144

Gasoline filling Station may be located on Lots.
 17241 and 17242.

Apartments

Apartments may be constructed on the following lots subject to the special price restrictions below specified.

17153 17213 17179 17133
 17154 17212 17178
 17208 17209 17144

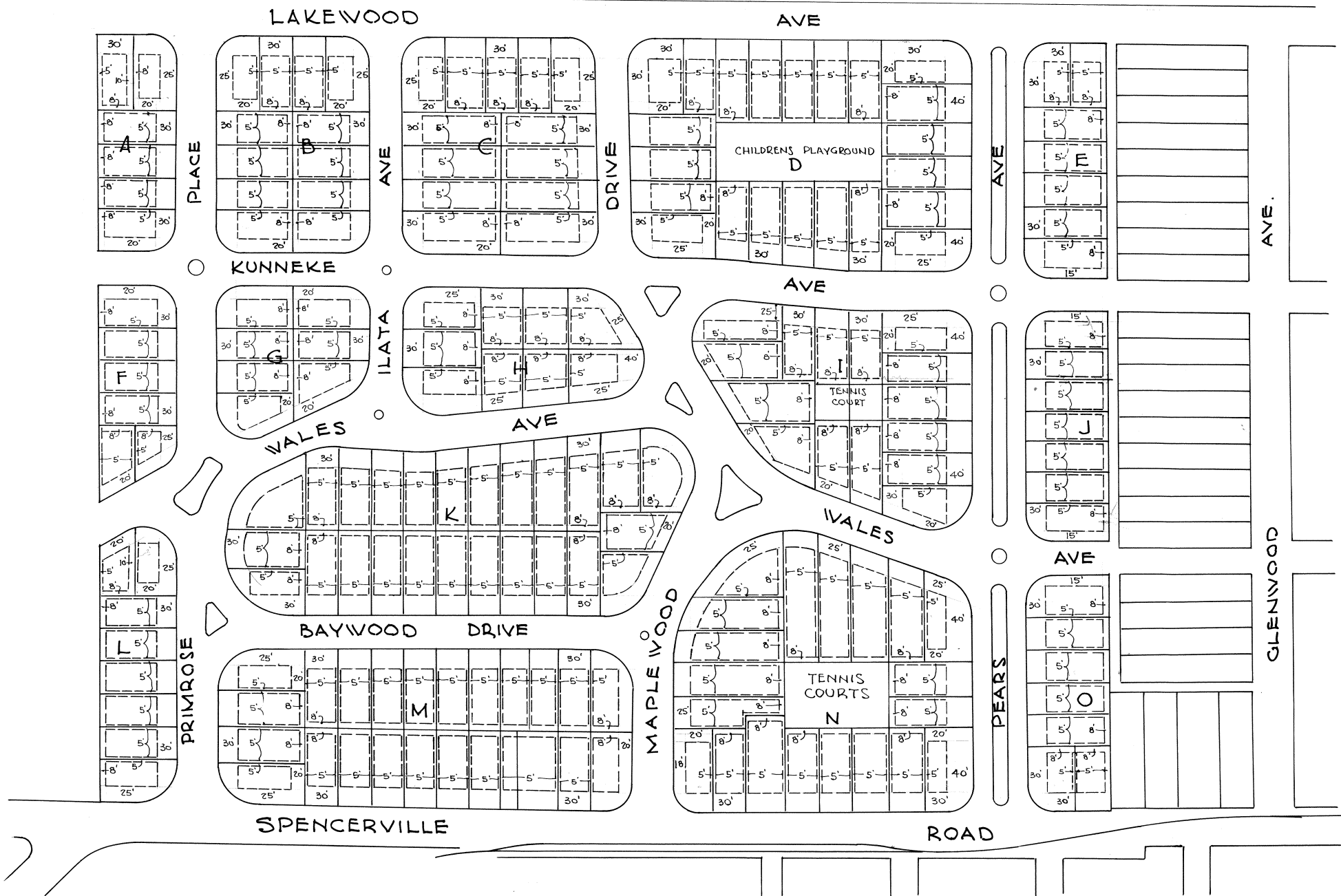
Double or duplex homes shall cost not less than \$12000.00 and all larger apartments not less than \$5000.00 per apartment.

I hereby certify that the foregoing plat is correctly transcribed this 30th day of September, 1951.

Morgan N. Davis
 Recorder.

LAKE WOOD PARK EASEMENTS & BUILDING SPACE

SCALE: 1"=100'



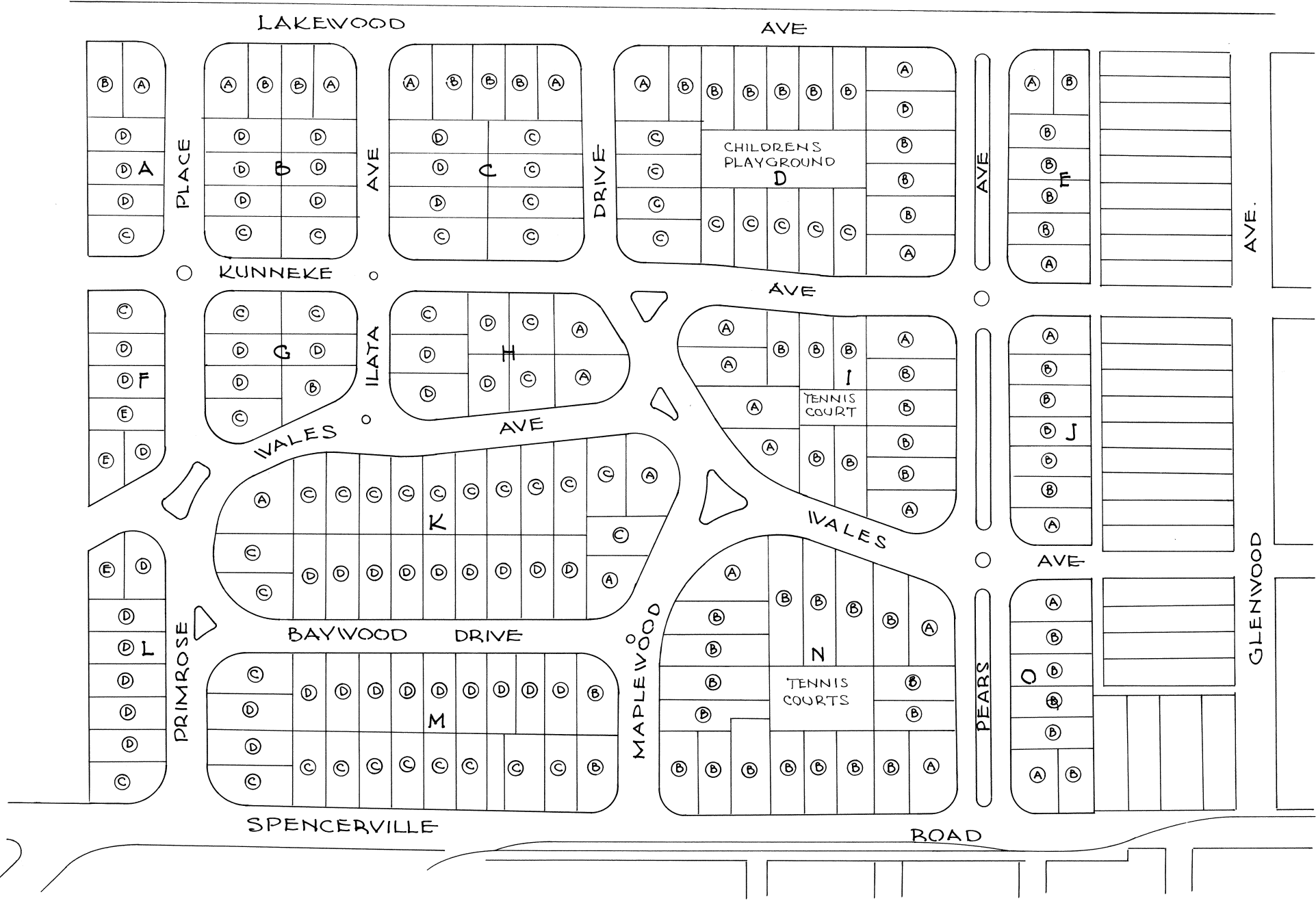
I hereby certify that the foregoing plat is correctly transcribed this 30th day of September, 1951.

Morgan N. Davis
Record

LAKE WOOD PARK

BUILDING VALUES & RESTRICTIONS

SCALE: 1" = 100'



I hereby certify that the foregoing plat was correctly transcribed this 30th day of September, 1951.

Morgan N. Davis
Recorder

Engineers Certificate:-

Oakhall Sub-division I. is laid out on the extreme east part of the g. w. Quarter of Sec. 35 T. 3 S- R. 6 E. American Twp. Allen County, Ohio, bounded and described as follows:-
 Beginning at a stone at the intersection of Elm St., and the center line of Glenwood Ave.; thence south along the center line of Glenwood Ave. 1228.15' to Lakewood Ave. thence westerly at an angle of 89°- 37'- 440.3' thence northerly along the east property line of Pears Ave., at an angle of 90°- 23'- 1224.35 to the center line of Elm St., thence easterly at an angle of 89°- 54'- 440.3' to the place of beginning.
 Said survey was made under my direction during the month of March 1925 and was completed this 19th day of March 1925.

Ash & Downing
 By Donald Downing, Engineer

Dedications:-

Know all men by these presents that the undersigned owners of the land embraced in the above plat do hereby certify that said plat is a true representation of same and do dedicate the streets, excepting Pears Ave., from Lakewood Ave. to Elm St., appearing upon said plat to the public use and benefit forever;
 Witness our hands this * day of March A. D. 1925.

Witnesses
 Opal Alder
 Donald Downing

Owners
 Western Realty Co.
 Hilda Thompson Treas.
 J. C. Thompson Pres.

Acknowledgements:-

State of Ohio, Allen County
 Be it remembered that on the 19th day of March 1925 before me Opal Alder a Notary Public in and for said County personally came J. C. Thompson and Hilda Thompson and acknowledged the signing and sealing of said plat to be their voluntary act and deed for the use and purpose therein mentioned. In testimony whereof I have hereunto subscribed my name and affixed my official seal.
 (Seal)

Opal Alder
 Notary Public.

Platting Commissioners Approval:-

Approved this 20th day of March 1925.

I. C. Brower
 Platting Commissioner

Certificate of Acceptance:-

We hereby certify that the accompanying plat was approved and that the streets dedicated thereon were accepted by the County Commissioners of Allen County, Ohio, this 20th day of March 1925.

Attest:-
 A. J. Gray
 J. W. Thompson
 E. O. Zurnehly
 County Commissioners.

#65511

Received for record this 21st day of March 1925, at 9-34 A. M. and recorded this 13th day of April 1925 in Plat Book 3 pages 402 & 403.

Fee \$16.90

Glen I. Wallace
 Allen County Recorder

Transferred this 21 day of March 1925.

C. R. Phillips
 County Auditor.

I hereby certify that the foregoing plat is correctly transcribed this 30th day of September, 1951.

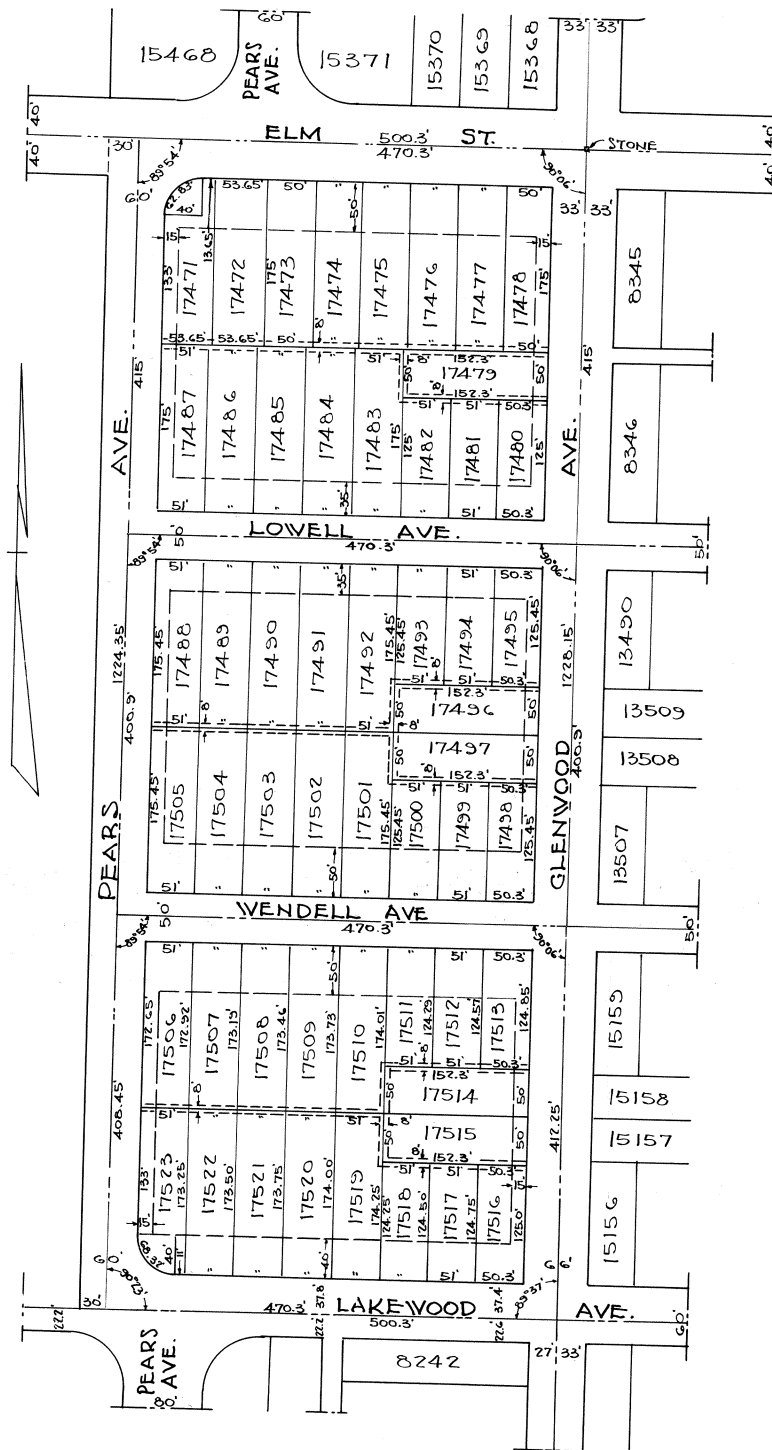
Morgan D. Davis
 Recorder.

OAKHALL SUBDIVISION No 1

LIMA, OHIO

MARCH, 1925

SCALE: 1"=100'



ASH & DOWNING
CIVIL ENGINEERS
DOMESTIC BLDG.
LIMA, OHIO

#77555

Corrected Engineer's Certificate

This correction to be made in Plat Book 3 pages 402 - 403, Engineers Certificate, Oakhall Sub-division 1, is laid out on the extreme N.-east part of the S - W Quarter of Sec. 35 T. 3 S - R 6 E. American Twp., Allen County, Ohio, bounded and described as follows:-

Beginning at a stone at the intersection of Elm St., and the center line of Glenwood Ave., thence south along the center line of Glenwood Ave. 1228.15' to Lakewood Ave. thence westerly at an angle of 89°- 37'- 440.3', thence northerly along the east property line of Pears Ave., at an angle of 90°- 23'- 1224.35' to the center line of Elm St., thence easterly at an angle of 89°- 54'- 440.3' to the place of beginning.

Said survey was made under my direction during the month of March 1925 and was completed this 19th day of March 1925.

Ash & Downing
By Donald Downing, Engineer.

Acknowledgement.

State of Ohio, Allen County
Be it remembered that on the 30th day of November 1926 before me Opal Alder a Notary Public in and for said County personally came Donald Downing acknowledged the signing of the above Engineers Certificate. In testimony whereof I have hereunto subscribed my name and affixed my official seal.

(Seal) Opal Alder
Notary Public

Received for record Nov. 30, 1926 at 10-20 o'clock A. M.
Recorded Dec. 1, 1926.
Fee \$1.00 Glen I. Wallace, Recorder.

Note:- The broken line appearing parallel to the property lines represents a building line to be adhered to by all builders forever.

Note:- The dotted lines appearing at the rear of the lots, represent a right-of-way dedicated by the owners for the use of public utilities.

I hereby certify that the foregoing plat is correctly transcribed this 30th day of September, 1951.

Morgan H. Davis
Recorder.

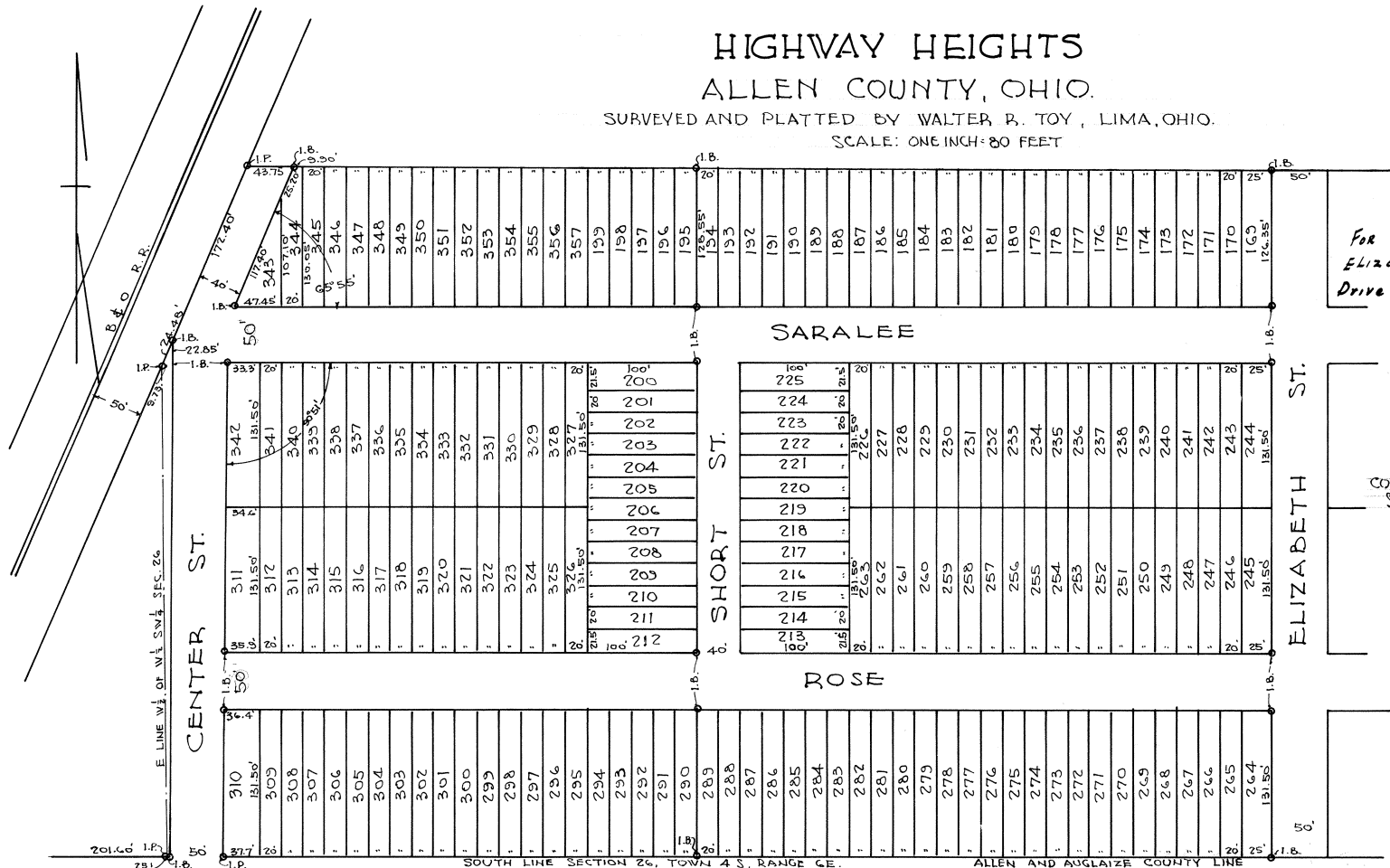
*Per Ordinance #42-51 Vacating 8' off Glenwood Ave.
Adj. to Lots 17513-17516 + 17495 + 17498 Sec Deed Vol.
#320 Page #304*

HIGHWAY HEIGHTS

ALLEN COUNTY, OHIO.

SURVEYED AND PLATTED BY WALTER R. TOY, LIMA, OHIO.

SCALE: ONE INCH=80 FEET



For Resolution Changing
 Elizabeth Street To New Haven
 Drive See Deed Volume #328
 Page # 517.

CONTINUED ON
 SHEET 407

OVER

For Ordinance Vacating Part of Center Street Between Rose Avenue and The
 Allen County-Auglaize County Line See Deed Vol. #533 Page #499 - PLAT Book 12 Page #186.

Description:

Highway Heights Sub-Division is laid out in the south part of the East Half of the West half and in the West Part of the East half of section number twenty six (26); Township 4 south; Range 6 east in Allen County, Ohio; More fully bounded and described as follows: Beginning at an Iron Pipe at the South West corner of the East half of the South West quarter of section twenty six (26) Township 4 South, Range 6 East, Two Hundred one and one-half (201 1/2) feet east of the East line of the B. & O. Railroad Right-of-Way and on the Section and County line between Allen and Auglaize County, Ohio; Thence East One Thousand Nine Hundred and Eighty-nine (1989) feet to the center of the Lima-Wapakoneta Road or Dixie Highway; Thence North along the center line of said Dixie Highway Six Hundred Twenty Six and Fifteen one-hundredths (626.15') feet to a point; Thence west one thousand nine hundred fourteen and twenty-five one-hundredths (1914.25') feet to the east line of the B. & O. Railroad Right-of-Way; Thence Southwest along the east line of the B. & O. Railroad Right-of-Way One Hundred Ninety six and Eighty three one-hundredths (196.83') feet to an Iron pipe; Thence South along the west line of the East Half of the Southwest Quarter of said section Number 26, Town 4 South, Range 6 East Four Hundred and Forty four (444') feet to the place of beginning. Containing Twenty eight and Thirty four one-hundredths (28.34) Acres of land more or less.

The Width of all Roads or Streets, the size of the Lots and Location of Iron Pipe and Iron Bars are indicated on the Accompanying Map; The Street and Lot lines are laid out from the County Line North and from the Dixie Highway West, except Center Street; as surveyed and platted by me during the months of March and April 1925 and completed this 9th day of May, 1925.

Walter R. Toy, Surveyor.

Dedication:

Know All Men By These Presence That the Undersigned owners of the land embraced in the above plat, Do Hereby Certify that said Plat of Highway Heights is a true and correct representation of the same and do Hereby Dedicate the Roads or Streets to the public for their use forever.

Walter R. Toy
 Charles P. Saunders
 Witness

Atlas Development Co. Inc.
 Louis Selko Pres.
 Solomon I. Gurney Sec'y & Treas.
 Owners.

I hereby certify that the foregoing plat is correctly transcribed this 30th day of September, 1951.

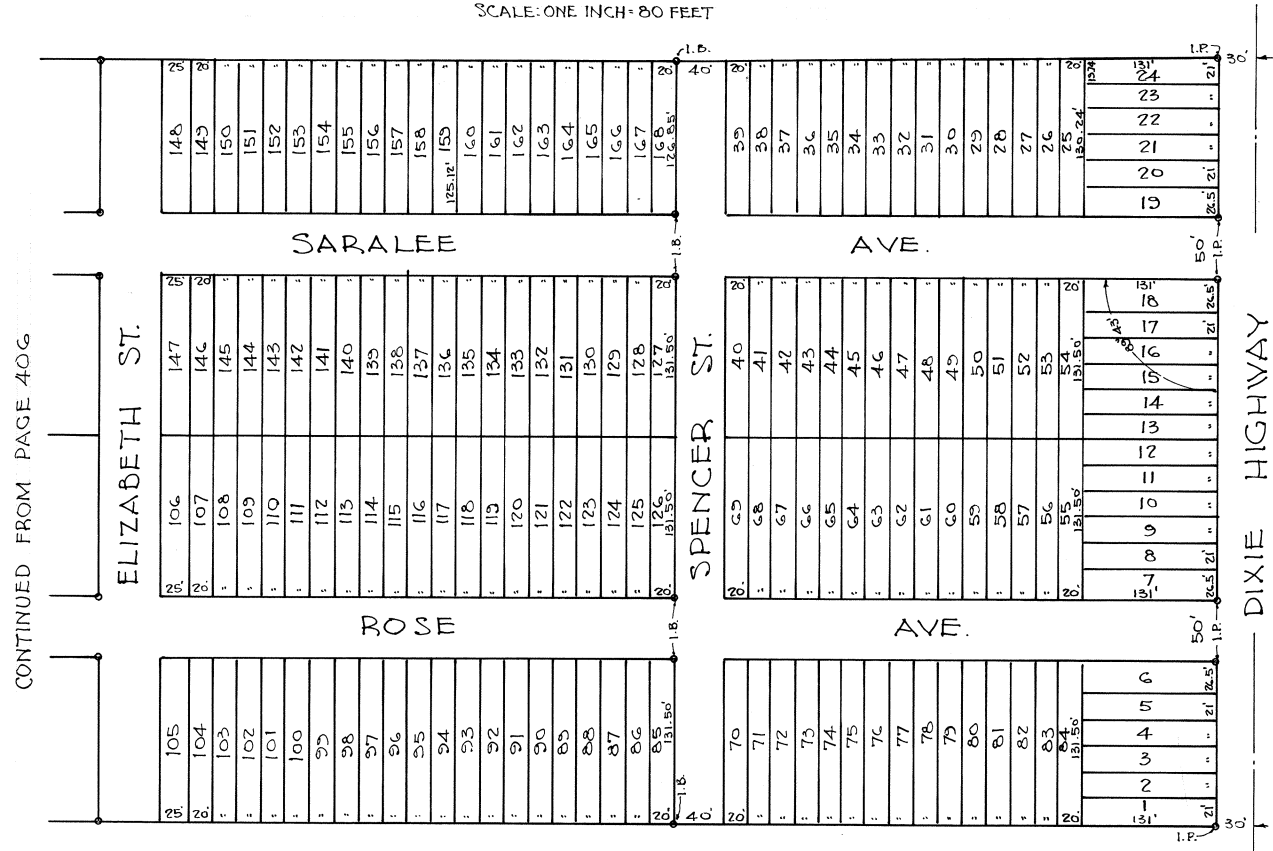
Morgan D. Davis
 Recorder.

HIGHWAY HEIGHTS

ALLEN COUNTY, OHIO.

SURVEYED AND PLATTED BY WALTER R. TOY, LIMA, OHIO.

SCALE: ONE INCH = 80 FEET



CONTINUED FROM PAGE 406

For Restrictions See Deed Volume #194 Page #82.

Acknowledgements:

State of Ohio Allen County, S S.
 Before me a Notary Public in and for said County personally appeared the within named Louis Selko and Solomon I. Gurney who acknowledged the signing of the foregoing instrument to be their free act and deed; In Witness Whereof I have this * day of May 1925 set my hand and Notarial Seal.

(Seal)

A. L. Fry
 Notary Public, Allen County, Ohio

Acceptances:

We hereby approve and accept the accompanying plat of Highway Heights as hereon shown this * Day of May, 1925

A. J. Gray
 J. W. Thompson
 E. O. Zurnehly
 Allen County Commissioners

Filed for transfer the 8th Day of May, 1925.

C. R. Phillips
 Auditor of Allen County

#66739

Filed for Record in the office of the Allen County Recorder on this 8th day of May, 1925, at 2-50 o'clock P. M. and recorded in plat book No. 3 Pages 406-407 on the 26th day of May, 1925.

Glen I. Wallace
 Allen County Recorder.

For Restriction agreement see deed Vol #260- page 1.

Fee \$ 37.50

I hereby certify that the foregoing plat is correctly transcribed this 30th day of September, 1951.

Margaret Davis
 Recorder.

Description:

The Town of Elmview, Part No. 2, is laid out on part of the South half of section Fifteen (15), Township Four (4) South, Range Six (6) East, Shawnee Township, Allen County, Ohio, more specifically bounded and described as follows: Beginning at the south-west corner of the south-east quarter of said section in the center of the Breese Road; thence east along center line of said Breese Road Three Hundred Ninety Four and 3/10 (394.8) feet; Thence North parallel with Sinclair Avenue, Four Hundred Twenty (420) Feet to the south-west corner of lot number Twenty Nine (29) in the Town of Elmview, Part No. 1; thence East along the south line of said lot Number Twenty Nine (29) and the south line of Britt Avenue (if extended), Two Hundred (200) Feet to an iron pipe stake; Thence North Fifty (50) Feet; Thence East on the north line of Britt Avenue One Hundred Eight (108) feet to the east line of lot Number Forty Five (45) in said Town of Elmview, Part No. 1; thence North on said east line of said lot Number forty five (45) Two Hundred (200) Feet; Thence West Seven Hundred and One and 20/100 (701.20) Feet to the half section line, and the Center of Commonwealth Avenue, thence West on an angle Twenty Nine (29) Minutes left, and parallel with the south line of the south-west quarter of said section Thirteen Hundred Thirty Two and 45/100 (1332.45) Feet to the west line of said section Number Fifteen (15), Township Four (4) South, range Six (6) East; thence south on said west line Six Hundred Seventy (670) Feet to the intersection of said last mentioned south line and the center of the Breese Road; Thence East on said center line of said road Thirteen Hundred Twenty Seven (1327) Feet to the Place of Beginning, containing in all Twenty Eight and 8/100 (28.08) acres, more or less.

The size of the lots, the widths of the streets and location of the Iron Pipe Monuments are all shown on the Map.

I hereby certify the accompanying map to be correct as surveyed by me in the month of October 1924, and finished this 5th day of October, 1924.

Gamble & Gordon Engineering Co.
By C. R. Gordon

Dedication:

Know All Men by these Presents that the undersigned owners hereby certify that the accompanying Plat is a true and correct representation of the same, and do hereby dedicate the streets thereon shown to the Public for their use forever.

Witnesses

Ernest T. Berger) as to
Ruth Milbourn)

Owners

(W. H. Lubach
(Henry W. Neff
(C. H. Eckhardt
Fred Mayer

James K. Heck) as to
J. Parker Heck)

State of Ohio, Allen County S S.

Before the undersigned, a Notary Public in and for said County personally appeared C. H. Eckhardt, Henry W. Neff, and W. H. Lubach who acknowledged the signing of the foregoing instrument to be their free act and deed.

In Witness Whereof, I have hereunto set my hand and Notarial Seal, this 19th day of May, 1925.

(Seal)

Ruth E. Milbourn
Notary Public, Allen County, Ohio.

State of Ohio, Montgomery County S S.

Before the undersigned, a Notary Public in and for said County personally appeared Fred Mayer, who acknowledged the signing of the foregoing instrument to be his free act and deed.

In Witness Whereof, I have hereunto set my hand and Notarial Seal, this 20th day of May, 1925.

(Seal)

James K. Heck
Notary Public, Montgomery County, Ohio.
this 21st day of May, 1925.

We, the Board of Commissioners of Allen County, Ohio, affix our hands in acceptance of the above Plat to the Town of Elmview,

A. J. Gray
J. W. Thompson
E. O. Zurmahly
Commissioners of Allen County, Ohio. Comm J #27 Page 260

Filed for Transfer this 22nd day of May, 1925.

C. R. Phillips, Auditor, Allen County Ohio.
Carl Schindler, Deputy Auditor.

#67023

Filed for Record this 22 day of May, 1925 at 2:05 o'clock P. M. and Recorded this 1st day of June, 1925, in Plat Book 3, Pages 408 & 409.

Glen I. Wallace
Recorder, Allen County, Ohio

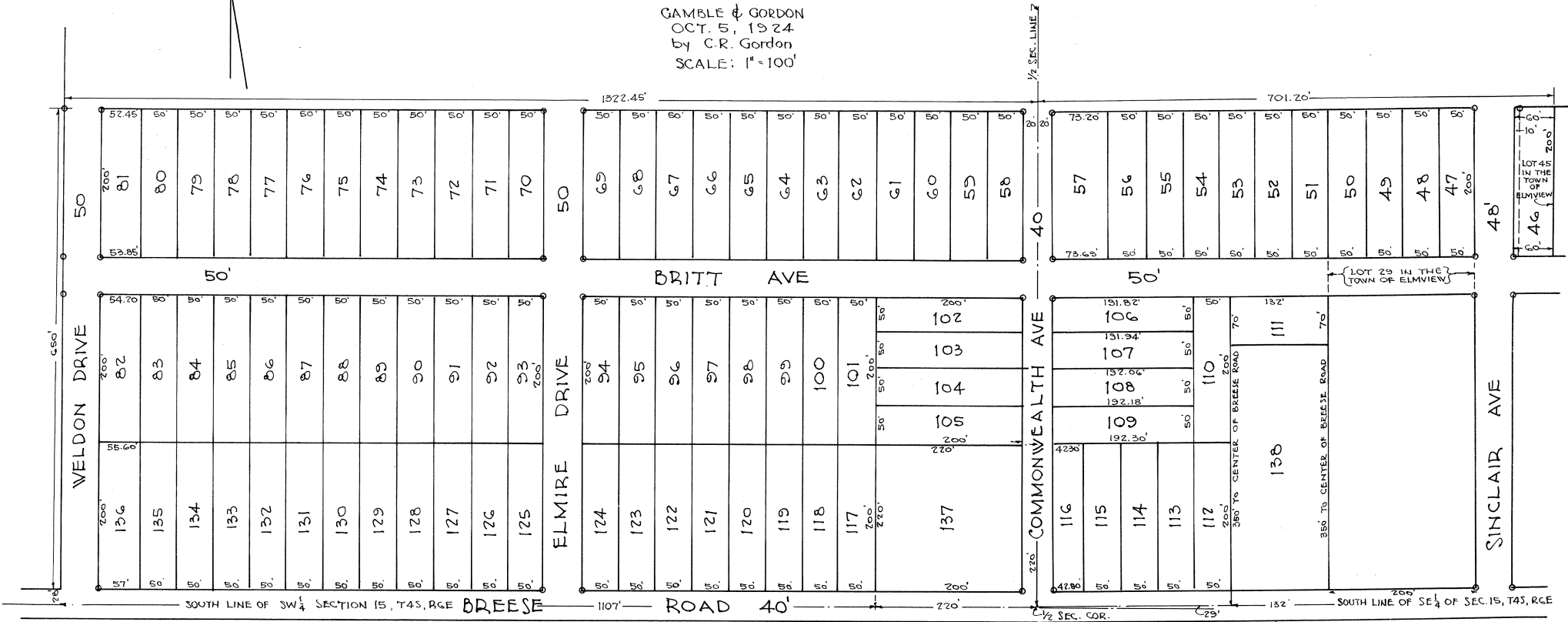
Fee \$14.50

I hereby certify that the foregoing plat is correctly transcribed this 30th day of September, 1961.

Morgan N. Davis
Recorder.

PART 2
THE TOWN OF
ELMVIEW
SHAWNEE TWP., ALLEN CO., O.

GAMBLE & GORDON
OCT. 5, 1924
by C.R. Gordon
SCALE: 1" = 100'



For vacation of Lots 50 to 111 inclusive
 " " " " Pt. Commonwealth Ave
 " " " " Pt. Elmire Drive
 " " " " Pt. Weldon Drive
 " " " " Pt. Britt Ave.

See Deed Vol 247, Page 53

I hereby certify that the foregoing plat is correctly transcribed this 30th day of September, 1951.

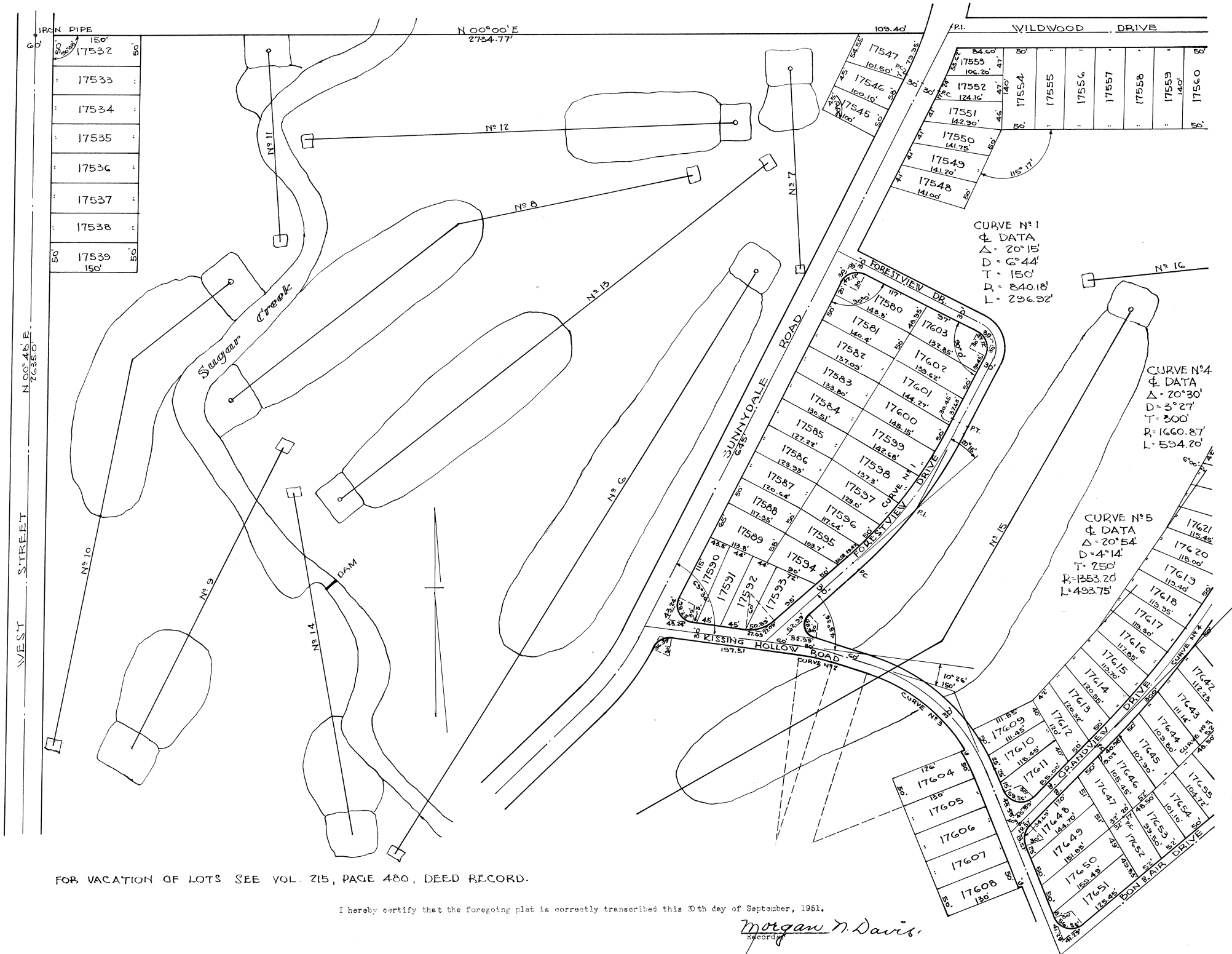
Morgan D. Davis
Recorder

For Vacation of Lots 17540 To 17544 Inc. See Deed Volume # 373 Page 176.
 For Vacation of Alley See Deed Volume # 373 Page # 157.

SPRING BROOK SUBDIVISION and GOLF COURSE

SCALE: 1"=100'

MAY, 1925



FOR VACATION OF LOTS SEE VOL. 215, PAGE 480, DEED RECORD.

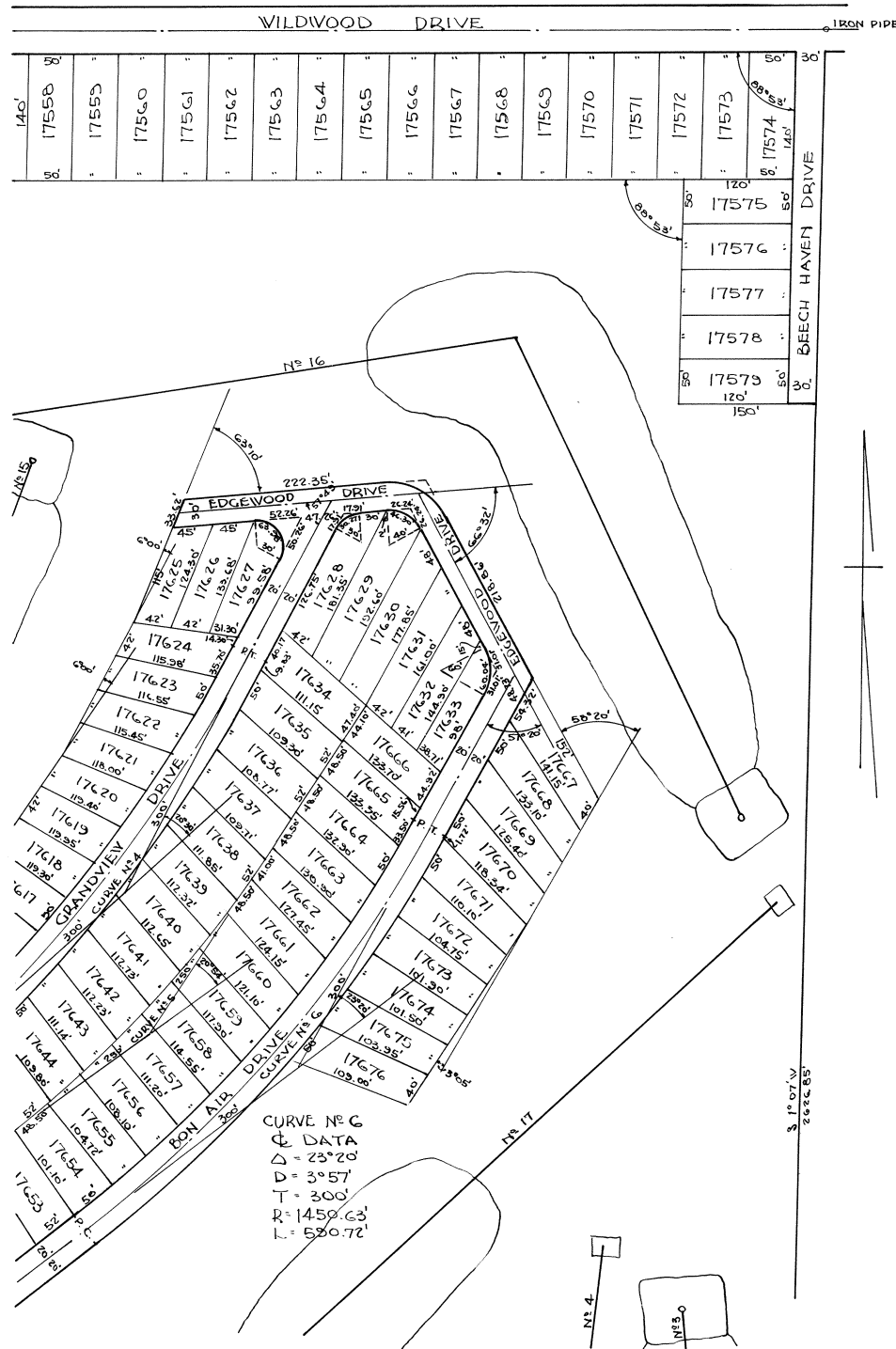
I hereby certify that the foregoing plat is correctly transcribed this 30th day of September, 1951.

Morgan N. Davis
 Recorder

SPRING BROOK SUBDIVISION and GOLF COURSE

SCALE: 1"=100'

MAY, 1925



For Vacation of Alley See Deed Volume #373 Page #157
 For Vacation of Lots 17540 To 17544 Inclusive See Deed
 Volume #373 Page #176.

FOR VACATION OF LOTS SEE VOL. 215, PAGE 480, DEED RECORD.

I hereby certify that the foregoing plat is correctly transcribed this 30th day of September, 1961.

Morgan D. Davis
 Recorder

For Vacation of Lots 17540-17542-17543-17544 See Deed Volume #373 Page #176.
 For Vacation of Alley See Deed Volume #373 Page #157.

410(c)



SPRING BROOK SUBDIVISION and GOLF COURSE
 SCALE: 1"=100'

FOR VACATION OF LOTS SEE VOL. 215. PAGE 480, DEED RECORD.

I hereby certify that the foregoing plat is correctly transcribed this 30th day of September, 1951.

Morgan D. Davis
 Recorder

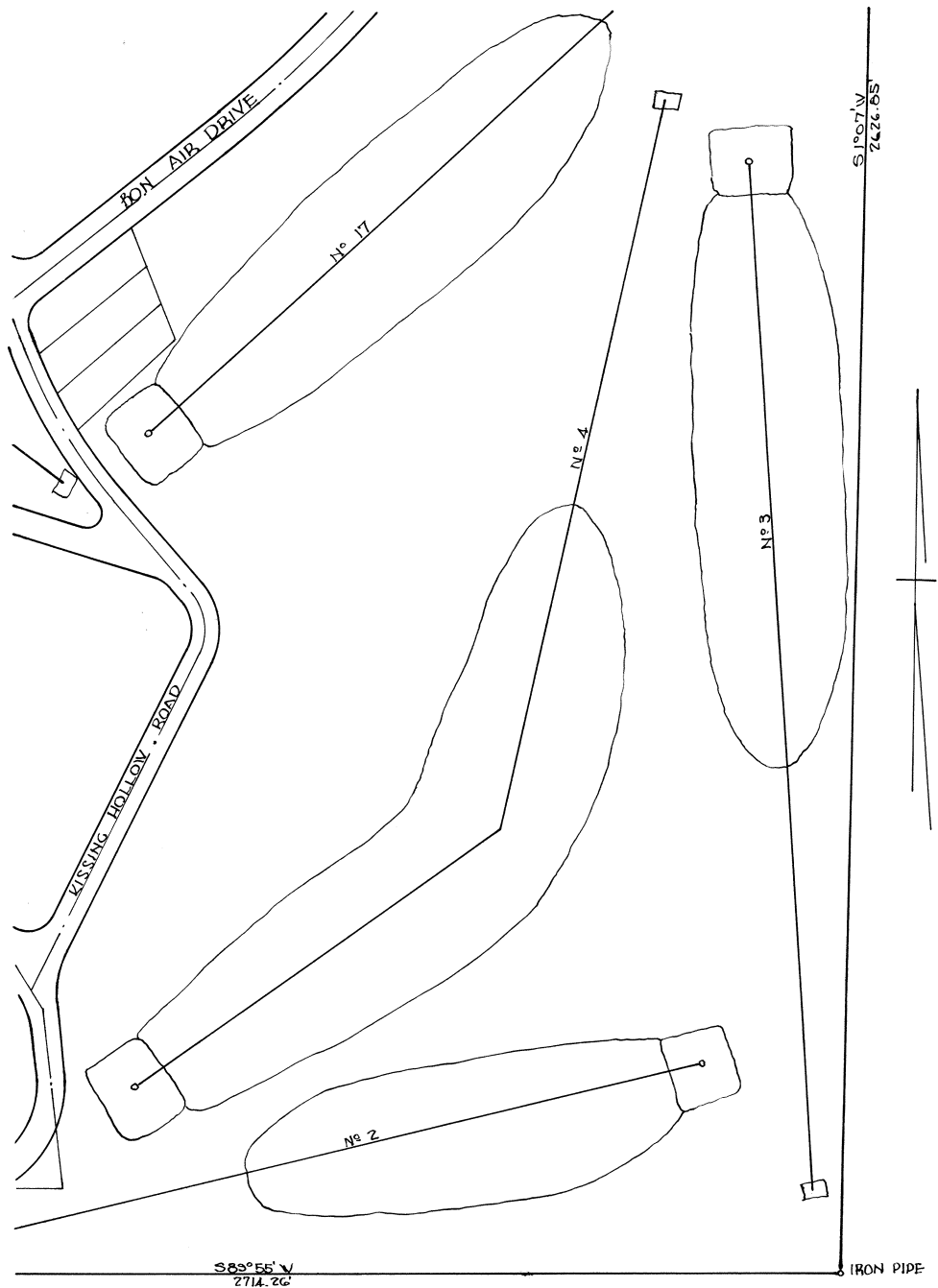
SPRING BROOK SUBDIVISION and GOLF COURSE

410(d)

SCALE: 1"=100'

MAY, 1925.

For Vacation of Alley See Deed Volume 373 Page 157.
 For Vacation of Lots 17540 To 17544 Inc. See Deed Vol. 373 Page 176



FOR VACATION OF LOTS SEE VOL. 215, PAGE 480, DEED RECORD.

I hereby certify that the foregoing plat is correctly transcribed this 30th day of September, 1951.

Morgan D. Davis
 Recorder

Engineers Certificate:

Spring Brook Sub-division and Golf Course is laid out on the northwest quarter of section 7 T. 3 S.- R. 7 E. Bath Township, Allen County, Ohio: Bounded and described as follows: Beginning at an iron pipe at the northwest corner of section 7, also the center line of the West St. Road, thence due east 2734.77', thence S. 1°-07' W. 2626.85', thence S. 89°-55' W. 2714.26' to the center line of the West St. Road, thence N. 0°-48' E. along the center line of the West St. Road 2635.0' to the place of beginning.

Said survey was made under my direction during the months of March, April and May, 1925 and was completed the 11th day of May, 1925.
All property line intersections and important corners are marked with iron pins.

Ash & Downing
By Donald Downing Engineer

Dedication:-

Know all men by these Presents that the undersigned owners of the land embraced in the above plat do hereby certify that said plat is a true representation of same and do dedicate the streets and alleys appearing upon said plat to the public use and benefit forever. Witness our hands this 16 day of May A. D. 1925.

Witnesses
H. L. Myers
Ludena Veit

(Seal)

Spring Brook Realty Company
F. H. Bentz Pres.
John P. Cover Jr. Sec'y.

Acknowledgement:-

State of Ohio, Allen County.

Be it remembered that on the 16 day of May 1925 before me, H. L. Myers, a Notary Public in and for said County, personally came F. H. Bentz, President and John P. Cover, Jr. Secretary of the Spring Brook Realty Company and acknowledged the signing and sealing of said plat to be their voluntary act and deed for the use and purpose therein mentioned. In testimony whereof I have hereunto subscribed my name and affixed my official seal

(Seal)

H. L. Myers
Notary Public

Platting Commissioners Approval:

Approved this 16 day of May 1925.

I. C. Brower
Platting Commissioner

O. K.

J. H. Jewhurst
City Engineer
5/16/25.

Certificate of Acceptance:-

We hereby certify that the accompanying plat was approved and that the streets and alleys dedicated thereon were accepted by the County Commissioners of Allen County, Ohio, this 20th day of May 1925.

Attest
A. J. Gray
J. W. Thompson
S. O. Zurnshly

#66974

Recorders Certificate:-

Received for record this 20 day of May 1925 at 2-08 o'clock P. M. and recorded this 16 day of June 1925, in Plat Book 3 page 410

Fee \$75.00

Glen I. Wallace
Allen County Recorder.

Auditors Certificate

Transferred this 20th day of May 1925.

C. R. Phillips
C. S. County Auditor

Ash & Downing
Civil Engineers
Domestic Bldg.
Lima, Ohio

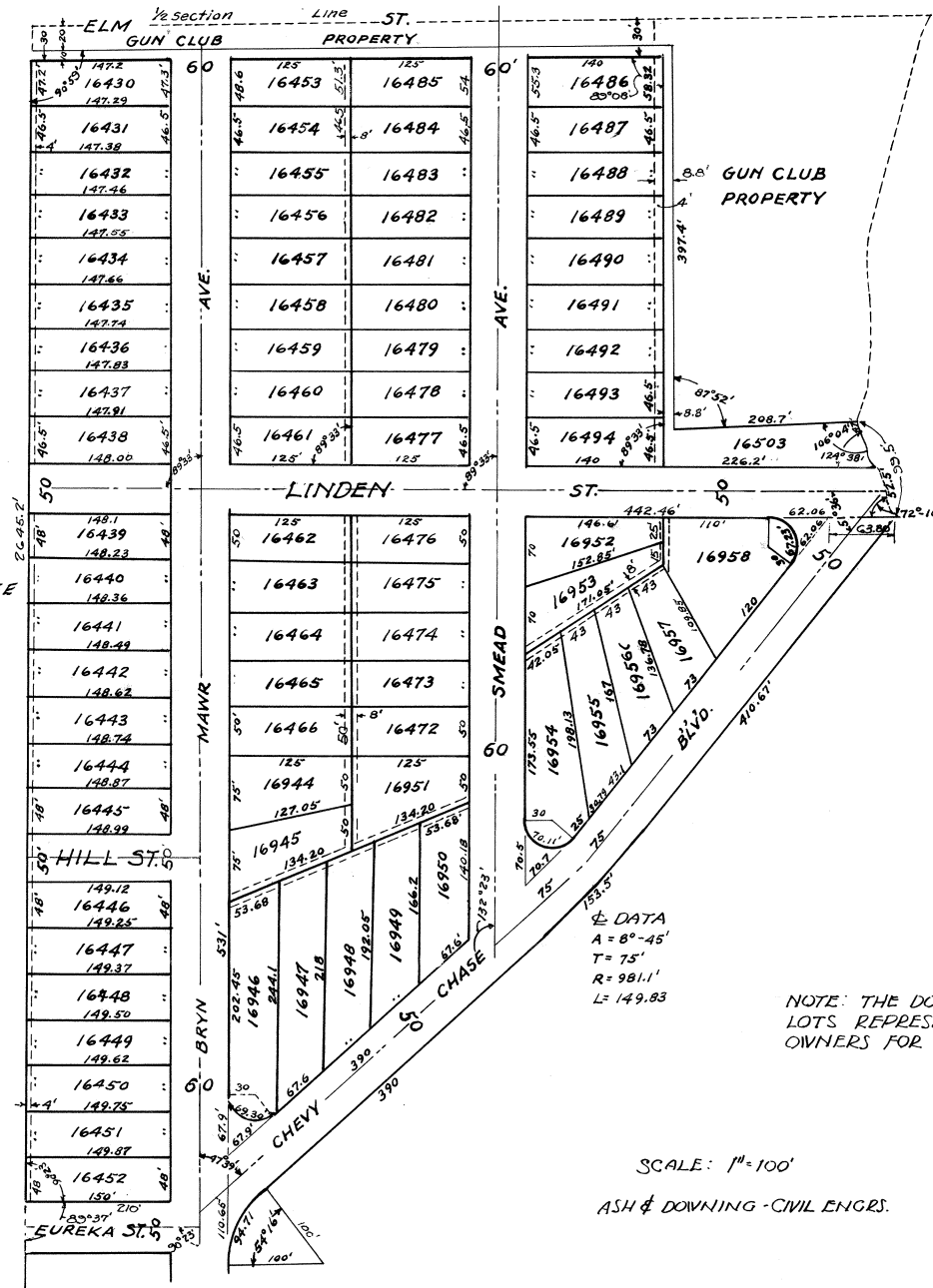
For vacation of lots See Vol 215 P. 480 Deed Record.

I hereby certify that the foregoing plat is correctly transcribed this 30th day of September, 1951.

Morgan W. Davis
Recorder.

LOST CREEK SUBDIVISION TO LIMA, O.

PAGE 411 - SHEET ONE OF FOUR
SHEETS REDRAWN FOR ALLEN CO.
RECORDER W. F. FAILOR BY ARTHUR
M. CULLEN AUGUST 22, 1942



For Vacation of Parts of Bryn
Mawn Ave. + Lost Creek Blvd. SEE
Deed Volume # 371 Page # 263. Also
Federal And Eureka Street.

For Vacating Part of Hill Street
See Deed Volume # 363 Page # 554.

DATA
A = 8°-45'
T = 75'
R = 981.1'
L = 149.83

NOTE: THE DOTTED LINES APPEARING AT THE REAR OF
LOTS REPRESENT A RIGHT-OF-WAY DEDICATED BY THE
OWNERS FOR THE USE OF PUBLIC UTILITIES.

SCALE: 1" = 100'
ASH & DOWNING - CIVIL ENGRS.

CONTINUED ON NEXT PAGE

I hereby certify that the foregoing plat is correctly transcribed this 30th day of September, 1951

Morgan D. Davis
Recorder

SEE PREVIOUS PAGE
FOR CONTINUATION

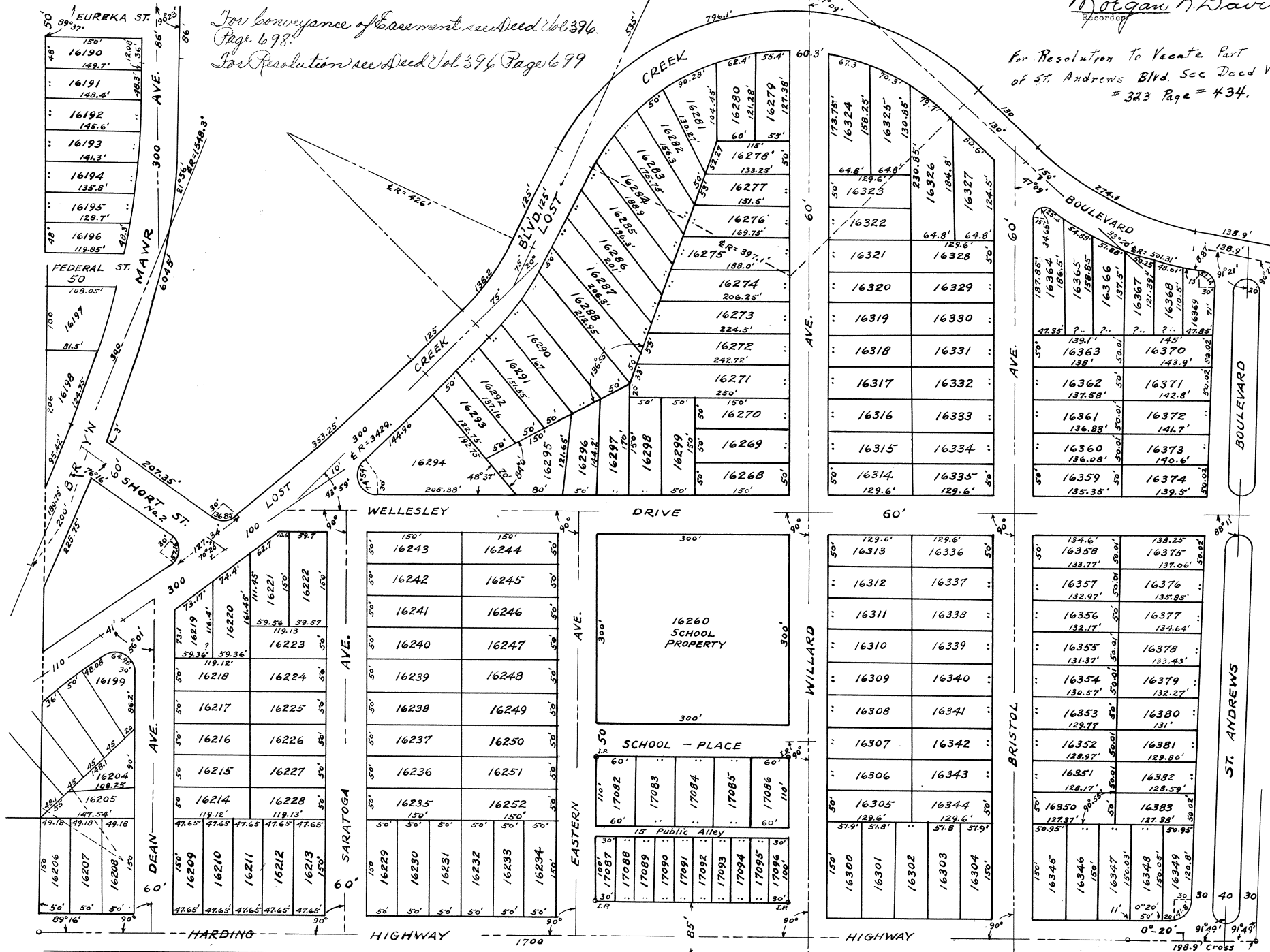
Invocation of Pts of Reg'n Mawr
w/ + Lost Creek Blvd see Deed Vol 371
Page 263, also Federal + Gureka Sts.

For Conveyance of Easement see Deed Vol 396
Page 698.
For Resolution see Deed Vol 396 Page 699

I hereby certify that the foregoing plat is correctly
transcribed this 30th day of September, 1951.

Morgan N. Davis
Recorder

For Resolution To Vacate Part
of St. Andrews Blvd. See Deed Volume
323 Page = 434.



I hereby certify that the below plat is correctly transcribed and replaces the same plat incorrectly transcribed and certified on September 30, 1931. Certified this 30th day of August, 1973.

Lois Montague
Allen County Recorder

For Vacation of Pts. of Bryn Mawr Ave. & Lost Creek Blvd. See Deed Vol. #371 Page #263.

LOST

For Conveyance of Easement See Deed Vol. #396 Page #698.

For Resolution See Deed Vol. #396 Page #699.

For Resolution to Vacate Part of St. Andrews Blvd. See Deed Volume #323 Pg. #434.

For Release of Right of way See Deed Vol. #306 Page #206

74 lots 16198 thru 16303

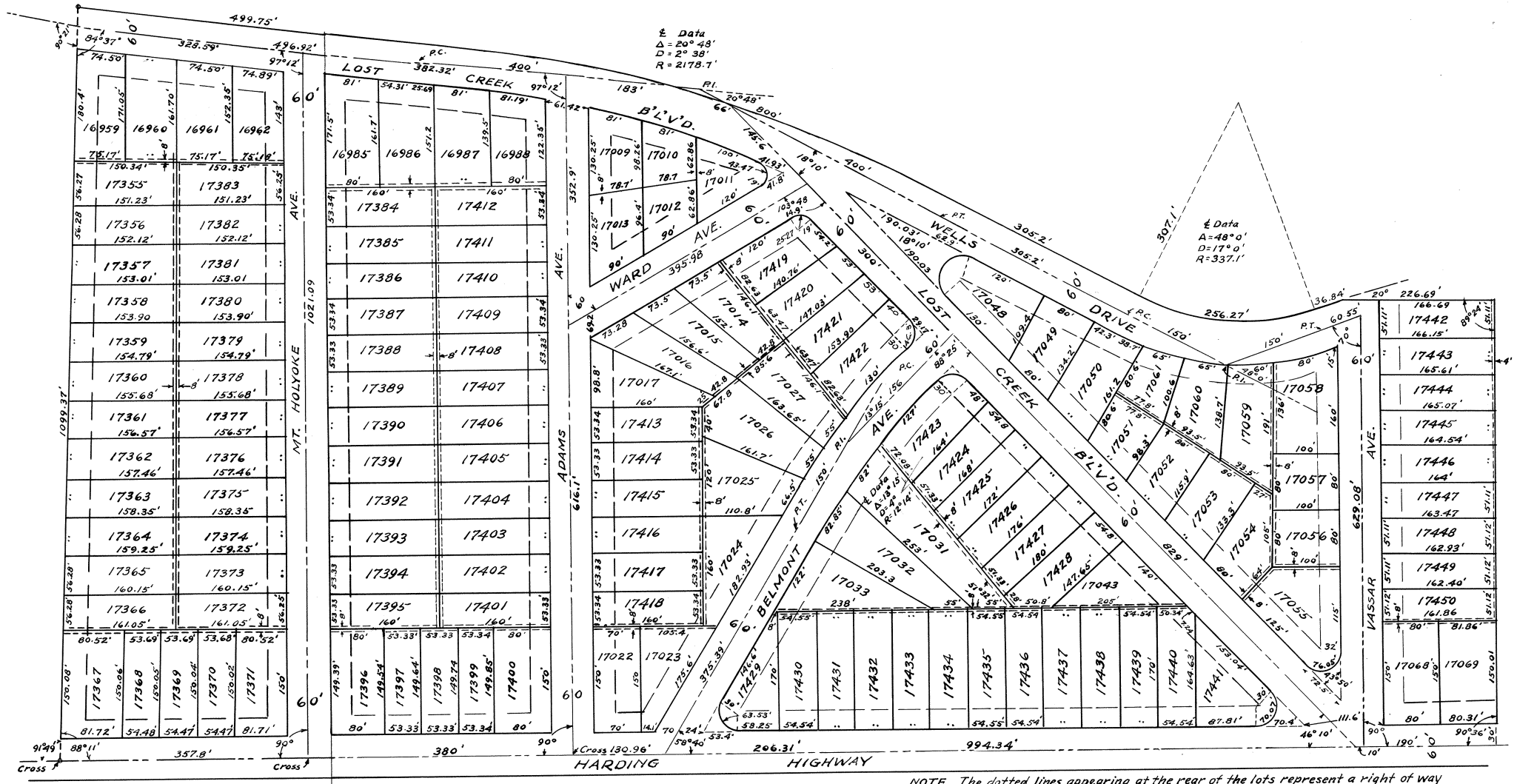
HIRAM A HOLDRIDGE ADDN.



Note: See Print in back of Orig book #3 for lots

FOR AGREEMENT ON RESTRICTIONS ON LOTS ALONG ST ANDREWS BLVD SEE DEED VOL 299 PAGE G3.

FOR RESOLUTION CHANGING ADAMS AVE. TO RADCLIFFE AVE SEE MISC. VOL #2 PAGE 441.



NOTE The dotted lines appearing at the rear of the lots represent a right of way dedicated by the Owner for the use of Public Utilities.

I hereby certify that the foregoing plat is correctly transcribed this 30th day of September, 1951.

Morgan N. Davis
Recorder

I hereby certify that the below plat is correctly transcribed and replaces the same plat incorrectly transcribed and certified on September 30, 1951. Certified this 30th day of August, 1973.

Bunice Montague
Allen County Recorder

SUBDIVISION

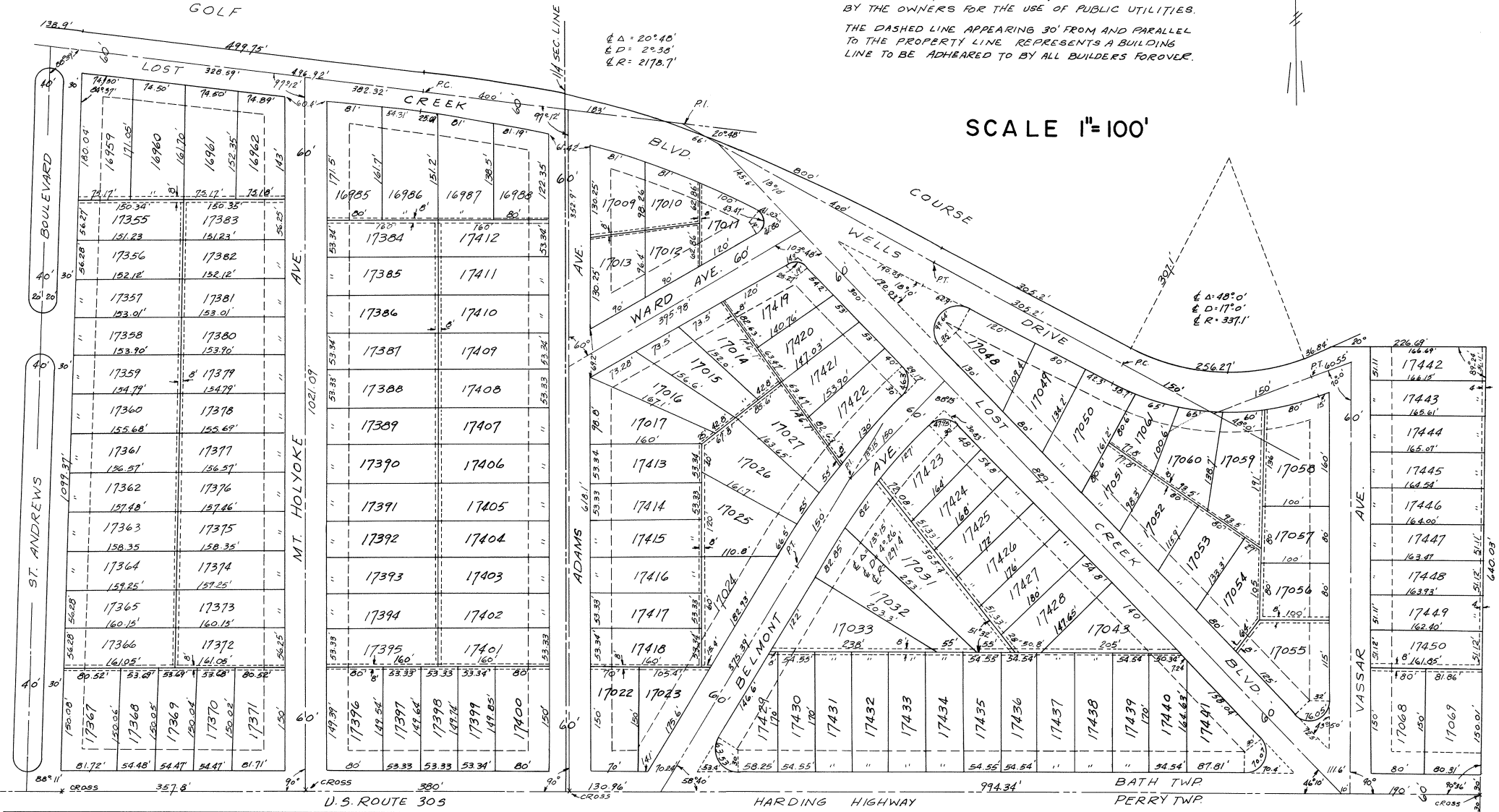
For Agreement on Restrictions on Lots along St. Andrews Blvd. See Deed Vol. No. 299 - Page 63

For Resolution Changing Adams Avenue to Radcliffe Avenue See Misc. Vol. No. 2 - Page 441

NOTE: THE DOTTED LINES APPEARING AT THE REAR OF LOTS, REPRESENT A R/W DEDICATED BY THE OWNERS FOR THE USE OF PUBLIC UTILITIES.

THE DASHED LINE APPEARING 30' FROM AND PARALLEL TO THE PROPERTY LINE REPRESENTS A BUILDING LINE TO BE ADHERED TO BY ALL BUILDERS FOREVER.

SCALE 1"=100'



ENGINEERS CERTIFICATE:-

Lost Creek Subdivision is laid out on part of the E 1/2 of the S E 1/4 of Section 32 and part of the S W 1/4 of Section 33, T. 3 S.- R. 7 E. Bath Twp. Allen County, Ohio, bounded and described as follows:-
Beginning at a cross at the S. W. cor., of the E. 1/2 of the S E 1/4 of Sec. 32 in the center line of the pavement which is also the township line, thence northerly along the east side of the W 1/2 of the S E 1/4 at an angle of 89° 18' from the township line 2645.2'-20' S. of the E. & W. center line of Sec. 32 thence easterly on an angle of 90°-59' - 665.39' thence southerly at an angle of 89°-09'-397.4' thence easterly at an angle of 87°-52'-208.7' thence southerly at an angle of 106°-04'-99.5' thence southwesterly along the southeasterly side of Chevy Chase B'ly'd., as follows:- at an angle of 124°-38'-410.67' on tangent to a point of curve, thence along a curve of 1006.1' radius - 153.5' to the point of tangent, thence 390' on tangent to a point of curve, thence along a curve of 100' radius 94.71' to the east line of Bryn Mawr Ave., thence southerly 27.65' on tangent thence on a curve of 1578.3' radius 604.05' thence on tangent 3' to Short St., thence southeasterly 207.35' on the north side of Short St., to a point of curve, thence 36.35' to a point of tangent, thence along the northerly side of Lost Creek B'ly'd., as follows:- on a curve of 3399.09' radius 274.1' to a point of curve, thence on a tangent 125' to a point of curve, thence on a curve of 396' radius 136.2' to a point of tangent, thence 125' on tangent, thence on tangent 130' to a point of curve, thence on a curve of 471.31' radius 274.1' to a point of tangent, thence on tangent 136.9' to the east side of St. Andrews B'ly'd., thence at an angle of 84°-37' to St. Andrews B'ly'd., 499.75' on tangent to a point of curve, thence on a curve of 2208.7' radius 800' to the point of tangent thence along the northerly side of Uraline Drive 305.2' on tangent to a point of curve, thence on a curve of 307.1' radius 256.27' to the point of tangent, thence on tangent 36.94', thence at an angle of 20°-22'-69' to the N. & S. center line of Section 32, thence southerly, at an angle of 89°-24'-640.03' to a cross in the center line of the pavement and the township line, thence westerly at an angle of 90°-36' along the township line at the center of the pavement 2362.0', thence at a deflection of 20' left 1700' to the place of beginning.

Containing 103.36 acres more or less.
This plat supersedes the following plats recorded in the Allen County Recorder's Office:-

PLAT	VOLUME	PAGE	to a point of curve, thence on a curve of 427.1' radius
Lost Creek Sub No 1	3	385-396	796.1' to a point of tangent
Lost Creek Sub No 2	6	92	
Lost Creek Sub No 3	6	95	
Lost Creek Sub No 4	3	387-388	
Lost Creek Sub No 5	6	96	
Lost Creek Sub No 6	3	391-392	

This survey was made under my direction during part of 1924 and part of 1925 and was completed the 2nd day of Feb. 1925.
Ash & Downing
By Donald Downing
Engineer

The dimensions of this plat are in feet and hundredths and in degrees and minutes. The size, shape and number of all lots, the width of all streets, boulevards, alleys and public parks are shown thereon. Permanent monuments are placed at all important intersections from which to make future surveys.
Re-Dedication of Subdivisions:-

Know all men by these presents that The Lima Trust Company, Trustee, the holder of the legal title to the above described real estate embraced in this plat, hereby dedicates for public use and benefit forever, the streets, boulevards, alleys and public parks as delineated thereon, subject to the restrictions in the various deeds of conveyance for the several lots thereof, and subject to the reservations and easements provided on said plat and the accompanying matter.

This plat and the lot number shown thereon supersede the six former plats above mentioned.
In Witness Whereof The Lima Trust Company as Trustee, Has caused its corporate name to be hereunto subscribed and its corporate seal hereunto affixed by E. R. Curtin its President and E. B. Apples its Secretary thereunto duly authorized by resolution of its Board of Directors this 14th day of May, A. D. 1926.

Signed and acknowledged in the presence of: (SEAL)
E. F. Fields
Donald Downing
The Lima Trust Company, Trustee
By Emmett R. Curtin President
E. B. Apples Secretary

ACKNOWLEDGEMENT:-

The State of Ohio, Allen County, S S.
Before me a notary public in and for said county, personally appeared E. R. Curtin, President and E. B. Apples secretary of The Lima Trust Company, whose name is subscribed to and which executed said instrument as Trustee, and who as such officers acknowledge the signing thereof as their free act and deed and the free act and deed of said corporation.
In Testimony Whereof, I have hereunto set my hand and affixed my notarial seal this 14th day of May, A. D. 1926.
(Seal) Miner A. Atmur
Notary Public, Allen County, Ohio

Consent and Warranty:-

We the undersigned, all the parties for whom The Lima Trust Company as Trustee holds the legal title of said above described real estate, with full power to sell and convey the same, hereby consents to the foregoing platting and re-dedication, and further that they will warrant the title of the lands delineated on said plat, conveyed by said Trustee, to be free and clear of all incumbrances.
In Witness Whereof we have hereunto set our hands this 14th day of May, A. D. 1926.

Signed and acknowledged in the presence of:
E. F. Fields
Donald Downing
Owners - - Emmett R. Curtin
J. A. Brady
C. L. Stear
E. R. Curtin Jr.
C. W. Dailey
L. A. Larsen
H. P. Dean
E. H. Dorsey

State of Ohio, Allen County, S S.
Before me a notary public in and for said county, personally appeared L. A. Larsen, Emmett R. Curtin, C. W. Dailey, J. A. Brady, E. H. Dorsey, Chas. L. Stear, Howard P. Dean, and Emmett R. Curtin Jr. who acknowledged that they did sign the foregoing instrument, and that the same is their free act and deed.
In Testimony Whereof, I have hereunto set my hand and affixed my notarial seal this 14th day of May, A. D. 1926.
(Seal) Miner A. Atmur
Notary Public, Allen County, Ohio

Flatting Commissioners Approval:-

Approved this 18 day of May 1926.
I. C. Brower
Flatting Commissioner

City Engineers Approval:-

Approved this 18th day of May 1926.
LeRoy E. Miller
City Engineer

Certificate of Acceptance:-

We hereby certify that the accompanying plat was approved and that the streets and alleys dedicated thereon were accepted by the County Commissioners of Allen County, Ohio, this 18 day of May, 1926.

Attest: A. J. Gray
J. W. Thompson
E. O. Zurnehly
County Commissioners

County Auditor:

Transfer not necessary, this 18 day of May, 1926
C. R. Phillips County Auditor
F. M. P.

#73920

County Recorder:-

Received for record this 19 day of May 1926 at 9-15 o'clock A. M. and recorded this 24 day of May, 1926 in Plat Book 3 Page 411.
Glen I. Wallace County Recorder

I hereby certify that the foregoing plat is correctly transcribed this 30th day of September, 1951.

Morgan D. Davis
Recorder.