

THE East Addition to Spencer is laid off on the west half of Section No. twelve, town 4 South, range No. 4 East: The South line of lots No. 1, 28 and 46 is in a direct range with the South line of Block No. 8 in the original plat of Spencer. The bearing of Broadway and Pearl Street taken at the South end is N. 21° 45' E. the same as the bearing of the Canal. Broadway is 125 links wide, all the other Streets are 100 links wide, 2d, 3d, 4th and 5th Streets are an extension of the Streets of the same numbers on the original plat and run at right angles to the course of Broadway and Pearl Street.

Lots from No. 1 to 27 inclusive are 150 links long and 66-1/3 links wide, containing each one tenth of an acre (1/10). Lots No. 3, 4, 5, 6 and 7 are donated as a public landing. Lots from No. 28 to 63 inclusive are 200 links long and 100 links wide, containing each one fifth of an acre (1/5) whole number of lots 63. The Alley running through the east tier is 25 links wide. A stone is planted at the South west corner of lot No. 1 Declination of the magnetic needle 3° 25' East.

I certify the foregoing survey to be correct to the best of my knowledge and belief, November 20th 1850,

Samuel Thompson, surveyor.

State of Ohio, Allen County, SS:

Before me, a Justice of the Peace within and for said County personally came William Tyler, Evan B. Jones and Alexander G. Conover, and acknowledged the above plat to be their act and deed as above set forth this 12th day of December A. D. 1850.

In presence of:-  
 Charles C. Marshall, William X Tyler, (Seal)  
 Wm. C. Cotton, J. P., mark.  
 Alexander G. Conover, (L.S.)  
 E. B. Jones, (Seal).

Received for Record Feb'y. 3, 1851 and Recorded Feb'y. 5th, 1851.  
 John W. Thomas, Recorder.

I hereby Certify that the foregoing is correctly transcribed from the original record, P. walther.  
 Lima, O. Sept. 1, 1892.

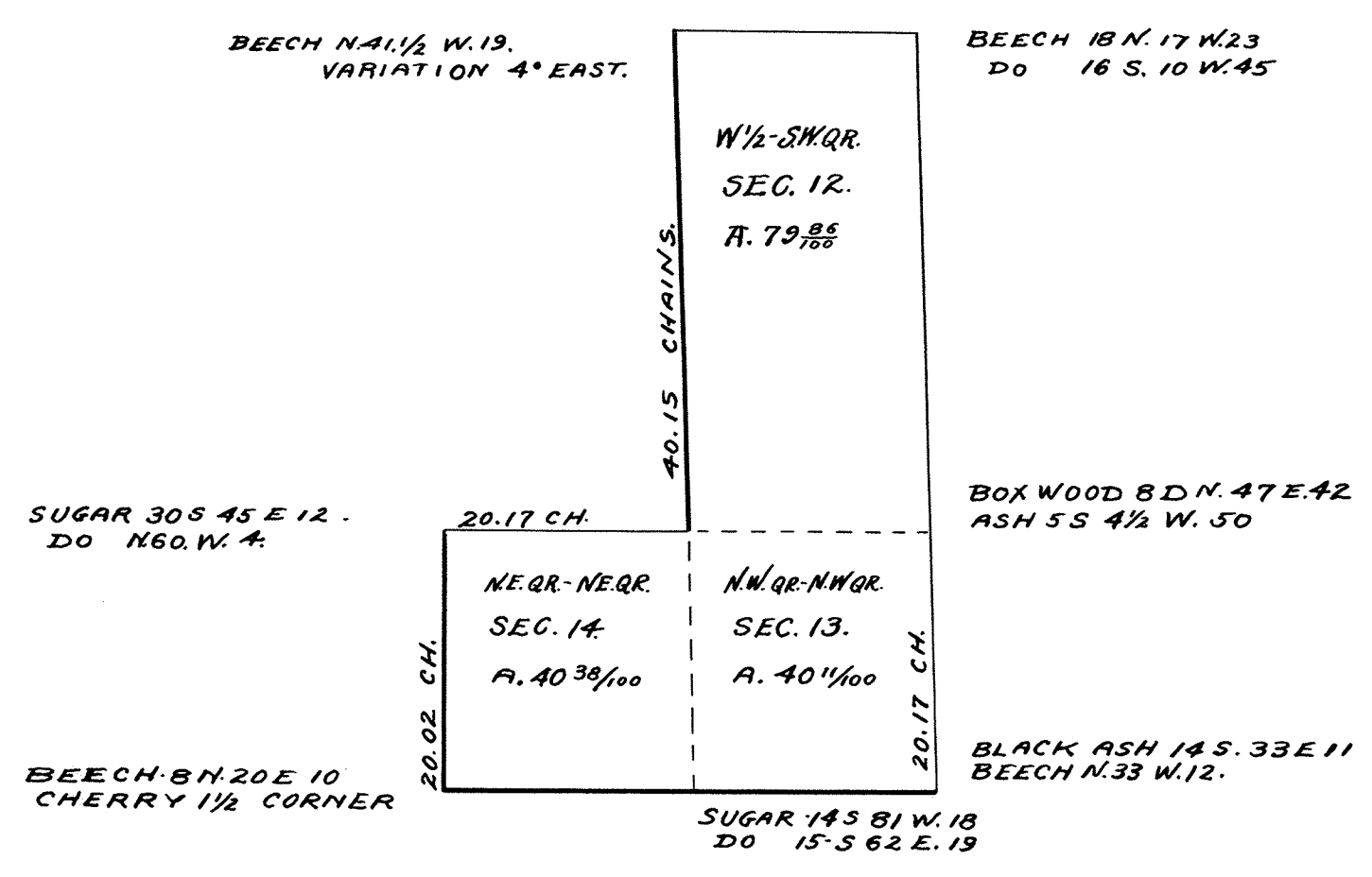
I hereby Certify that the foregoing Plat is correctly transcribed.

F. A. Stepleton Recorder.

I hereby certify that the above plat is correctly transcribed this 31st day of December, 1968.

*Bernice Montague*  
 County Recorder

— PLAT —  
 — OF THE SURVEY OF —  
**— CHRISTIAN EVICK'S ESTATE —**  
 — IN —  
 — T. 3. S. R. 8. E. —



The above is a plat and field notes of a survey made for Christian Evick beginning at the quarter post on the west line of Sec. 12 T. 3 South in Range 8 East

John Jackson.

Received for Record Nov. 9th, 1850.  
and recorded Nov. 13th 1850.

John W. Thomas, Recorder.

I hereby certify that the foregoing is correctly transcribed from the original record.

P. Walther.

Dima, Ohio Sept. 1, 1892.

I hereby certify that the foregoing Plat is correctly transcribed.

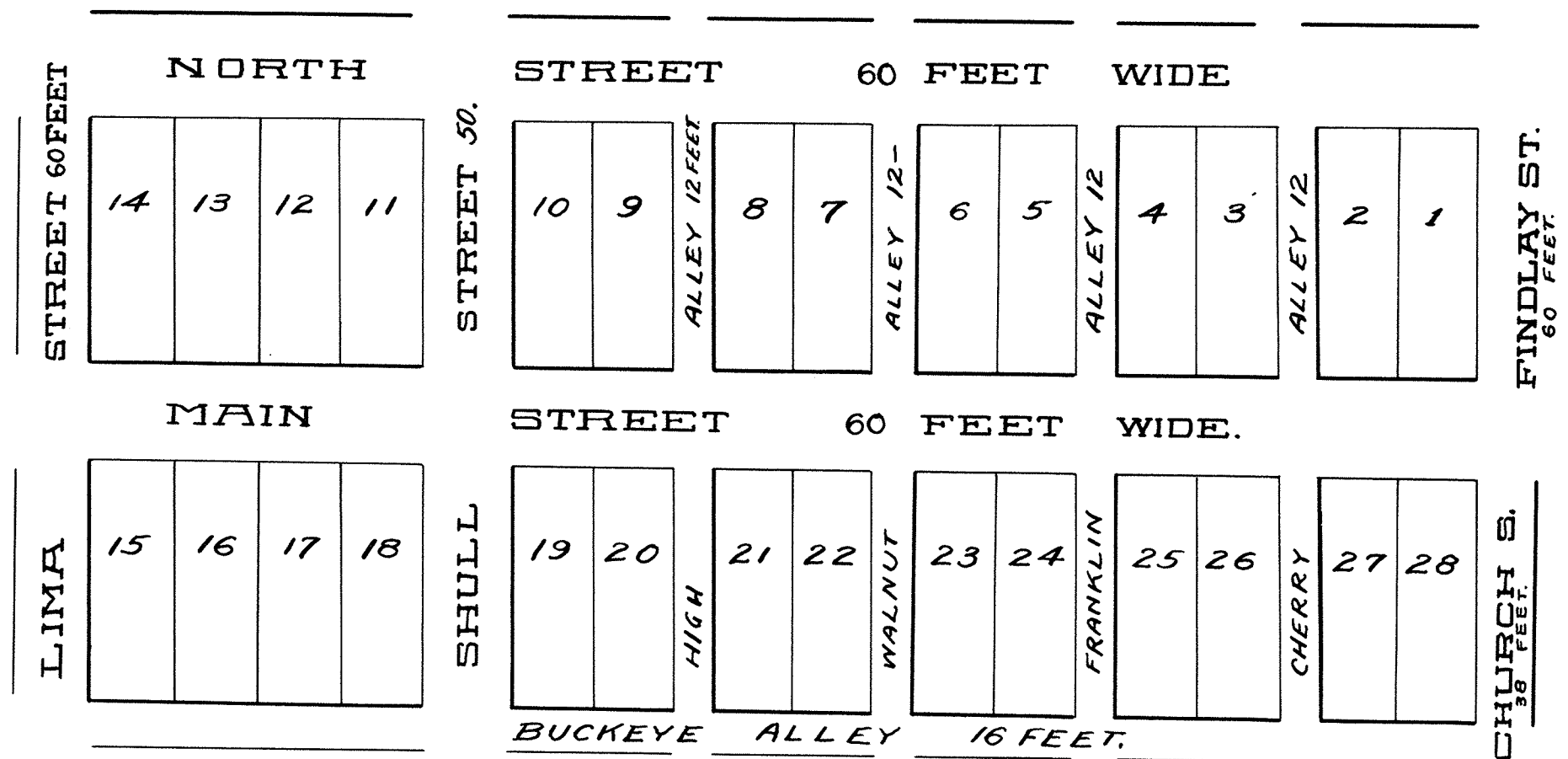
F. A. Stepieten  
Recorder.

I hereby Certify that this plat has been correctly transcribed this 31st day of December, 1968.

*Bernice Montague*  
County Recorder

PLAT  
OF THE TOWN OF  
**BEAVER DAM**

For Ordinance No 96-28  
For Petition To Change  
Franklin Alley To Franklin  
Street See Deed Vol. 840  
Pg 595



The Town of Beaver Dam is laid out by Frederick Shull on the following described land to wit:- (on the 4 corner) that is to say on the corner of the South West Quarter of the S. W. quarter and the South East quarter of S. W. quarter of Section No. 29 and on the corners of North East quarter of N. W. quarter and N. W. quarter of N. W. quarter of section 32 Township No.2 South of Range No.8 East all Streets are 60 feet wide except Shull Street which is 50 feet wide and Church Street is 38 feet wide. All Alleys are 12 feet wide except Buckeye Alley which is 16 feet wide all Lots are 50 feet in front and 150 feet back, all lines cross at right angles, monuments for future survey the south west corner of Frederick Shulls house on Lot No.10. I do hereby Certify that the above plat together with the notes are correct as surveyed and platted by M. Leatherman Surveyor.  
The variation of Compass 4 Deg. East . Scale of Map 1/2 inch to 50 feet.

State of Ohio, Allen County, SS:

Personally appeared before me, M. Leatherman a Justice of the Peace in and for said County Frederick Shull who acknowledged the above Town Plat as laid out to be his voluntary act and deed for the uses and purposes of said Town as subscribed by said Shull.

Frederick Shull.

In Testimony whereof I have hereunto set my hand and seal this 10th day of January A. D. 1851.

M. Leatherman J. P. (Seal)

Received for Record March 24th, 1851 & Recorded April 11th 1851.

Hugh Dobbins. Recorder

I hereby certify that the foregoing is correctly transcribed from the original record.

P. Walther.

Lima, O. Sept. 1, 1892.

I hereby Certify that the foregoing plat is correctly transcribed

F. A. Stepleten  
Recorder

I hereby Certify that the foregoing is correctly transcribed from the original record.

Lima, Ohio, September 1st, 1892.

P. Walther.

I hereby Certify that this plat has been correctly transcribed this 31st day of December, 1968.

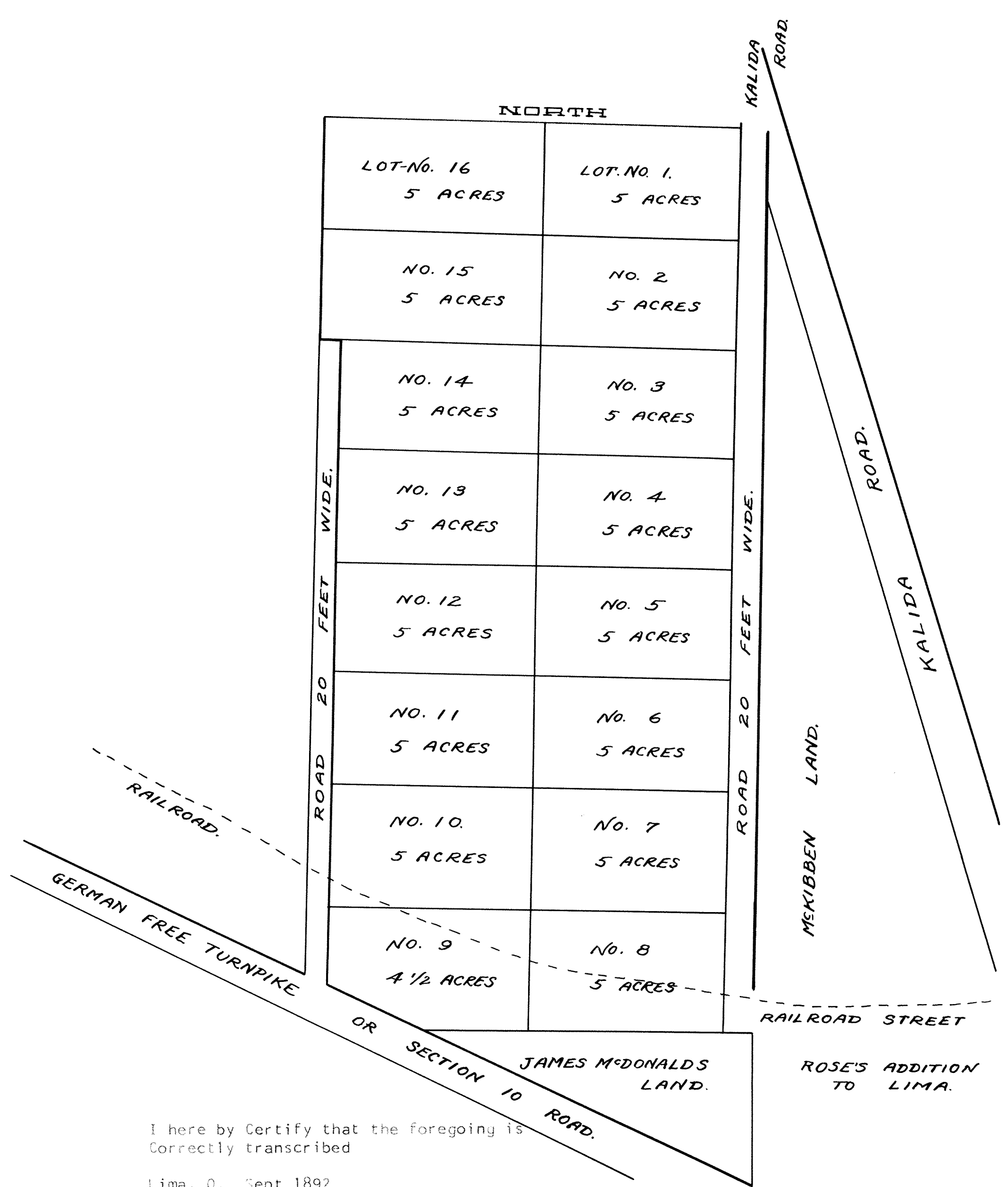
*Bernice Montague*  
County Recorder

I hereby Certify that this plat has been correctly transcribed this 31st day of December, 1968.

*Bernice Montague*  
County Recorder

PLAT OF  
**W.S. ROSE'S**  
SUBDIVISION

*See plat bk 21 pg 164  
Way variation between at 451 and Church 2 at  
also pt 02 50 sub vol 81 pg 613*



Plat of W. S. Roses Subdivision

W. S. Roses Sub-division of the East half of the South East quarter of Section twenty five in Township three South of Range six East in Allen County and State of Ohio, December 9th 1851. This Subdivision embraces all of said tract lying North of the German Free Pike or section 10 Road. The Roads hereon marked are Released to the Public for a right of way and are included in the quantity of land in each lot, the timber therein belonging to the lot adjoining thereto.

Witness my hand and seal this 9th day of December A. D. 1851.

William S. Rose. (Seal)

Received for Record December 9th 1851.  
And Recorded the same day.

Hugh Dobbins, Recorder.

I hereby certify that the foregoing is correctly transcribed from the original record.

Lima, O. Sept. 1, 1892.

P. Walther.

I hereby Certify that the foregoing Plat is correctly transcribed.

F. A. Stepleten

Recorder.

I hereby Certify that this plat has been correctly transcribed this 31st day of December, 1968.

*Bernice Montague*  
County Recorder

I here by Certify that the foregoing is Correctly transcribed

Lima, O, Sept 1892  
P. Walther.

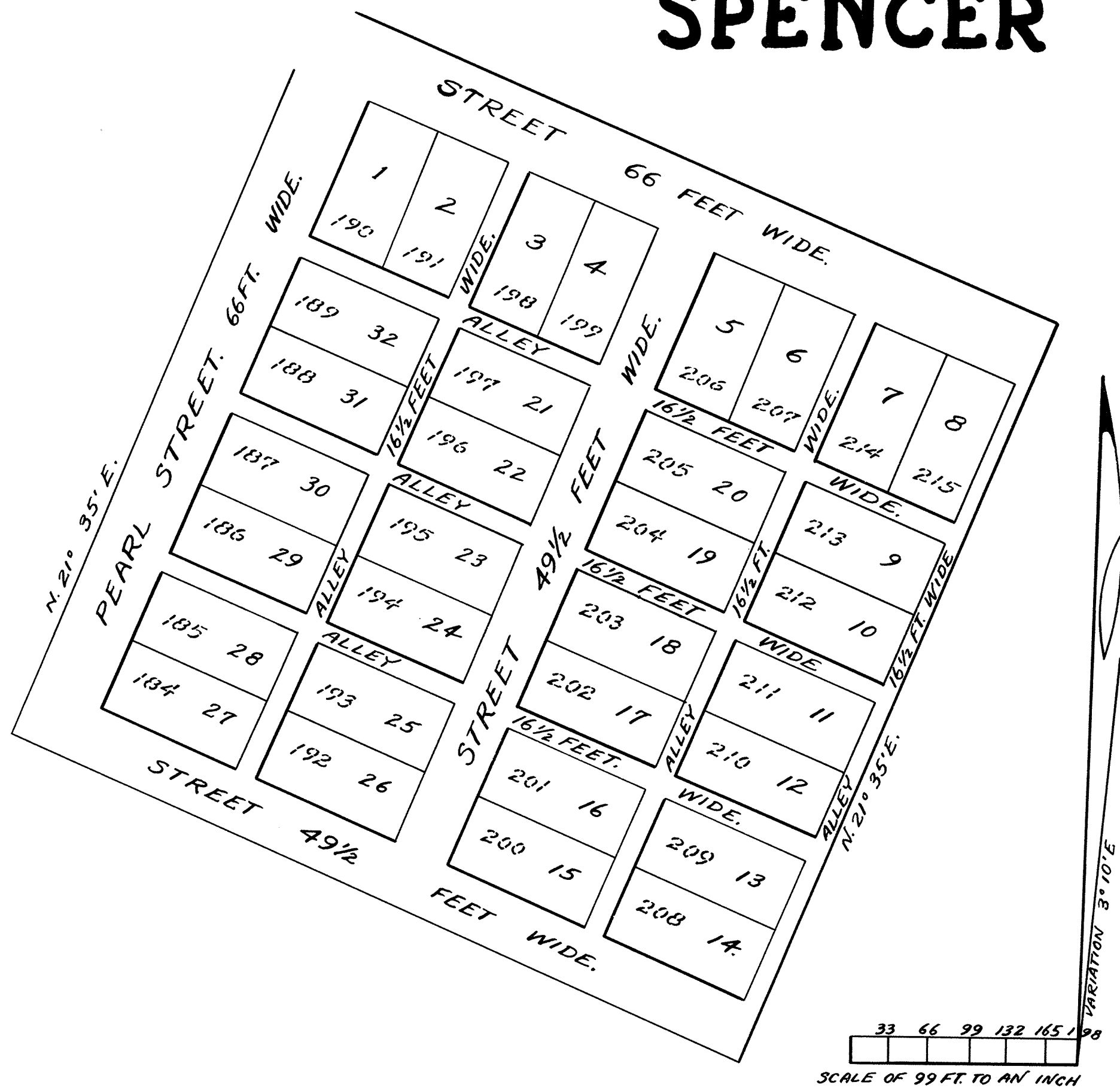
I hereby Certify that this plat has been correctly transcribed this 31st day of December, 1968.

*Bernice Montague*  
County Recorder



# PLAT OF MILLER'S ADDITION TO THE TOWN OF SPENCER

For Resolution No 96-23  
To Vacate Alley Between  
Lots 212 and 211  
See Deed Vol 820 pg 575  
Plat Book 22 Page 54



Miller's Addition to the Town of Spencer, in Allen County Ohio is laid out on the West half of Section Twelve in Township No. Four South of Range No. four East of the first Meridian, Ohio, Commencing East of Pearl Street and South of the Plank Road leading from Spencer to Lima. All streets and Alleys cross each other at right angle. And run with the same bearings as the Streets and Alleys of the Original Plat, which is N 21° 35' E. The lots are all 66 feet in front and 132 feet deep, the width of the Streets and Alleys are marked on the Plat. There is a monument erected at the North west corner of lot No. one from which to make future surveys. Surveyed November the 25th A. D. 1851.

I do hereby Certify that the foregoing is a correct Plat and description of Millers Addition to the Town of Spencer December the 6th A. D. 1851.

John P. Haller Surveyor, Allen Co. Ohio.

We, A. J. Miller and Clericy Miller wife of said Miller acknowledge the above to be our voluntary act and deed, signed and sealed in presence of Thomas Davis \* This 8th dat of December 1851.  
Manue Greatbreaks

A. J. Miller. (Seal)  
Clericy Miller (Seal)

State of Ohio, Allen County, SS:

Before me, Thomas Davis a Justice of the Peace in and for said County, personally appeared A. J. Miller and Clericy Miller his wife and acknowledged the signing and sealing of the above Plat to be their voluntary act and deed. And the said Clericy Miller being at the same time examined separate and spart from her said husband and the contents made known to her she declared that she did voluntarily sign, seal and acknowledge the same and is still satisfied therewith this 8th day of December 1851.

Thomas Davis J. P.

Received for Record December 12th, 1851.  
Recorded the same day.

Hugh Dobbins, Recorder.

I hereby certify that the foregoing is correctly transcribed from the original record.

Lima O. Sept. 1 1892.

P. Walther.

I hereby Certify that the foregoing Plat is correctly transcribed.

F. A. Stepleten  
Recorder.

I hereby certify that the above plat is correctly transcribed this 31st day of December, 1968.

I hereby Certify that the foregoing is correctly transcribed from the original record.

Lima, O. Sept. 1 1892.

P. Walther.

I hereby certify that the above plat is correctly transcribed this 31st day of December, 1968.

*Bernice Montague*  
County Recorder

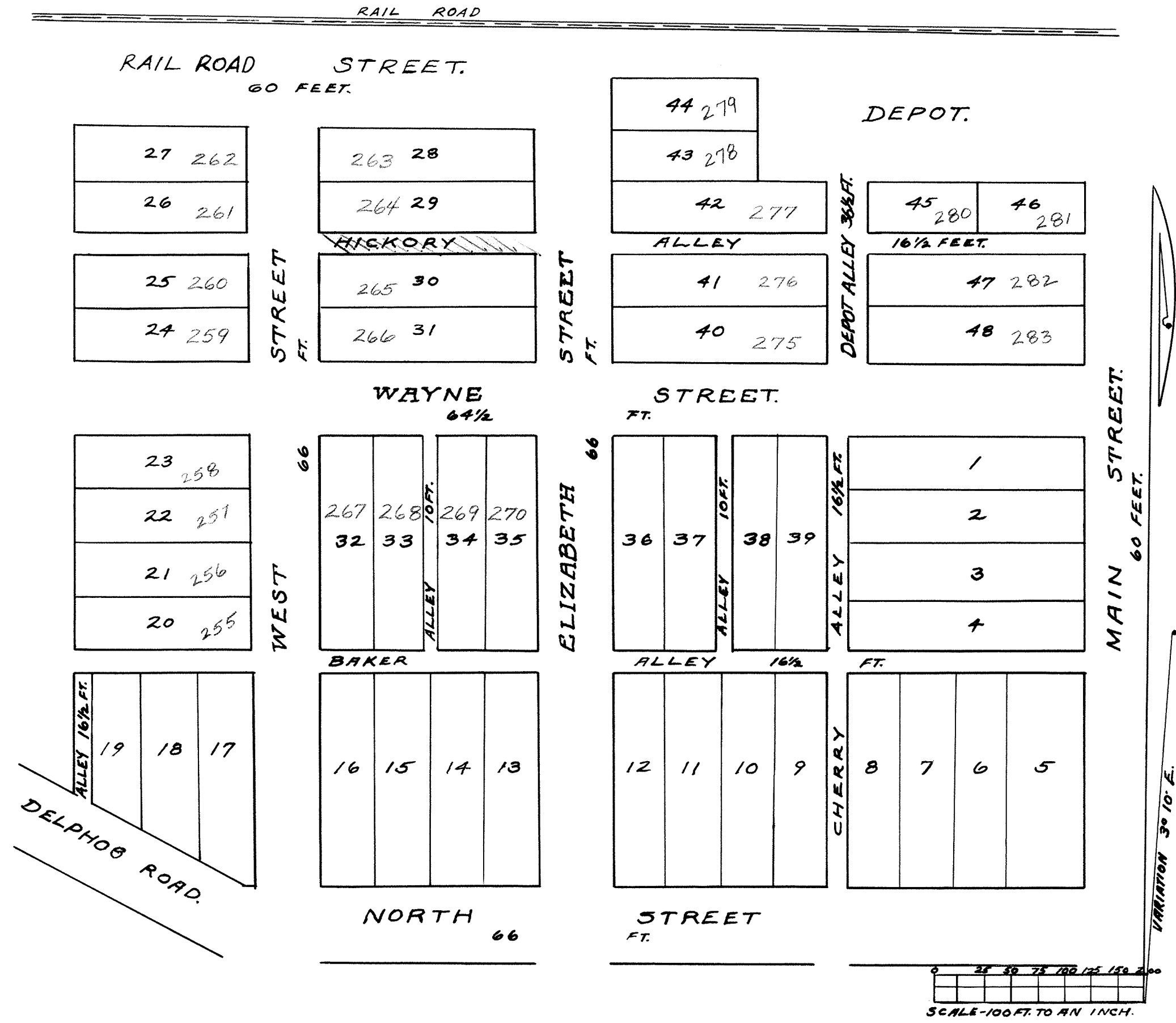
*Bernice Montague*  
County Recorder

PLAT OF  
**ROSE'S ADDITION**  
TO THE TOWN OF  
**LIMA**

- BEING A SUBDIVISION OF OUT LOTS NO. 1, 2, 3, 4, 5, 6, 7, 8. OF -  
 - CHARLES BAKER'S ADDITION TO THE TOWN OF LIMA. -

For Ordinance # 71-87 To Vacate  
 Public Alley Adj to Lots 276-277  
 See Deed Vol #704 page # 206  
 Plat Book # 17 Page # 75

For Ordinance # 173-75 to Vacate Public Alley Adj. to  
 Lots 272 & 273 See Deed Vol. # 573 Page # 166.



Roses Subdivision or Addition to the Town of Lima in Allen County Ohio, is laid out on out lots No's 1, 2, 3, 4, 5, 6, 7, and 8 of Charles Bakers Addition. In-lot 17 is 200 feet long on the east line and 11 feet wide on North Street, thence running with the Delphos Road, the Road is also the southern boundary of Lots No. 18 & 19. Inlot No. 19 is 51 1/2 feet wide & Inlots 17 & 18 are fifty feet wide. Inlots No. 32, 33, 34, 35, 36, 37, 38 & 39 are forty seven 1/2 (47 1/2) feet wide and 200 feet long. Lots No. 20, 21, 22, 23, 24, 25, 26 and 27 are 168 feet long and 50 feet wide. Inlots No. 28, 29, 30, 31, 40, 41, 42, 47 & 48 are 200 feet long and 50 feet wide. Inlots No. 45 & 46 are 100 feet long and 50 feet wide. Inlots No. 43 & 44 are 136 1/2 feet long and 4 9/2 feet wide. All Streets and Alleys cross each other at right angles. There is a monument erected at the south east corner of Inlot No. 17 from which to make future surveys. Surveyed December the 13th A. D. 1851. Inlots from No. 1 to No. 16 inclusive are in Charles Bakers Addition to the Town of Lima.

I hereby Certify that the foregoing is a correct Plat of Roses Addition to the Town of Lima, December 13th A. D. 1851.

John P. Haller Surveyor, Allen County, O.

The State of Ohio, Allen County, SS:

Before me, a Notary Public within and for said County personally came William S. Rose and acknowledged the above Plat to be his voluntary act and deed as above set forth. Witness my hand and seal of office this 16th day of December A. D. 1851.

(Seal) Matthias H. Nichols, Notary Public.

Received for Record December 16th 1851 & Recorded the same day.

Hugh Dobbins Recorder.

I hereby certify that the foregoing is correctly transcribed from the original records.

Lima, Ohio, Sept. 1, 1892. P. Walther.

I hereby Certify that the foregoing Plat is correctly transcribed.

F. A. Stepleton

Recorder.

I hereby certify that the above plat is correctly transcribed this 31st day of December 1968.

*Bernice Montague*  
County Recorder

For Ordinance Vacating Baker Alley Running East-West Between N. West St. and Pierce St. A Portion of Town Alley Running North-South Between W. North St. and Baker Alley; and An Unnamed Alley Running East-West Between Pierce St. and Town Alley.  
 See Deed Vol # 870 Pg # 183

I hereby certify that the foregoing is correctly transcribed from the original record.

Lima, O. Sept. 1, 1892.

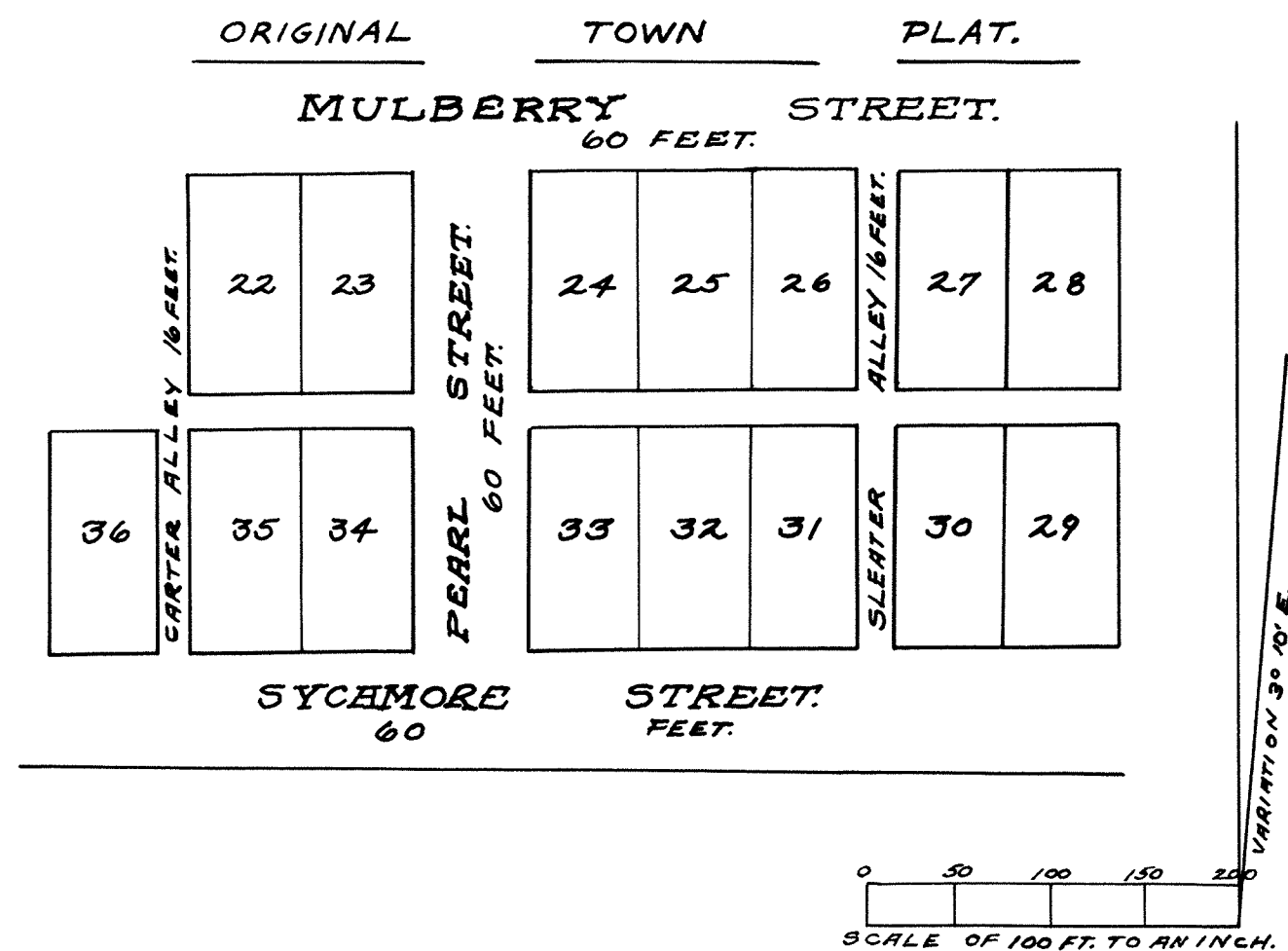
P. Walther.

I hereby certify that the above plat is correctly transcribed this 31st day of December, 1968.

For Ordinance to Vacate Part of Alley & Declaring Emergency  
 See Deed Vol # 114 Pg # 218  
 South of lot 265 & lying North of lot 264

*Bernice Montague*  
County Recorder

- PLAT OF -  
**REAM'S ADDITION**  
 - TO THE TOWN OF -  
**AMHERST**  
 - IN -  
 - ALLEN COUNTY -  
 - OHIO. -



Reams Addition to the Town of Amherst in Allen County, Ohio, is laid out on the South East Fraction of the North East quarter of Section Thirty three in Township No. four South of Range No. Seven East of the first Meridian, Ohio. All lots are Sixty feetwidth and one hundred and twenty feet in length, and at right angle with the Original Plat, all Streets and Alleys cross each other at right angles. All streets and sixty feet wide and all Alleys are Sixteen feet wide. There is a monument erected at the North west corner of lot No.24 from which to make future surveys. The No. of the Lots continue from the highest No. of the Original Plat surveyed December the 19th A. D. 1851.

I hereby Certify that the foregoing is a correct Plat of Reams Addition to the Town of Amherst, December 19th A. D. 1851.

John P. Haller, Surveyor of Allen Co. Ohio.

State of Ohio, Allen County, SS:

Before me, a Notary Public within and for said County personally appeared John Ream and acknowledged that at his instance the above Inlots were laid out on the ground therein described and all Streets and Alleys therein described he donated to the Public and desires that the same be admitted to record as the above directs.

In Testimony Whereof I have hereunto set my hand and seal of office this 23rd day of December A. D. 1851.

(Seal) Samuel A. Baxter, Notary Public.

Received for Record December 23rd 1851 & Recorded Dec. 31st, 1851.

Hugh Dobbins, Recorder.

I hereby certify that the foregoing is correctly transcribed from the original record.

Lima, O. Sept. 1, 1892.

P. Walther.

I hereby Certify that the foregoing is correctly transcribed from the original record.

Lima, O. Sept. 1, 1892.

P. Walther.

I hereby Certify that the foregoing Plat is correctly transcribed.

F. A. Stepleton

Recorder.

I hereby certify that the above plat is correctly transcribed this 31st day of December 1968.

*Bernice Montague*  
County Recorder

I hereby certify that the above plat is correctly transcribed this 31st day of December 1968.

*Bernice Montague*  
County Recorder

**For \$20 # 127.95 to VACATE 14 of  
 Mulberry street SEE DEED VOL  
 815 PAGE 487. Plat Book 22 Page 26  
 (lots 22+23)**

Ferdinand H. Binkley et al., vs. The Inhabitants of the Town of Lima,  
 Petition to vacate a Portion of the Town Plat of Lima.  
 Certified Copy of Record.

Proceedings in Chancery before the Court of Common Pleas within and for the County of Allen in the Sixteenth Judicial Circuit of the Courts of Common Pleas of the State of Ohio. Before the Honorable Patrick G. Good, President Judge of said sixteenth Judicial Circuit and John Jameson, Charles H. Adgate and John P. Fay Esquires, Associate Judge of the Court of Common Pleas for the County of Allen aforesaid of the term of November, to wit:- On the nineteenth day of November in the year of our Lord one thousand Eight hundred and fifty one.

Ferdinand H. Binkley, et al.,	*	
Vs.	*	Petition for the vacation of
The Inhabitants of the Town	*	a Portion of
of Lima.	*	The Town of Lima.
	*	

Be It Remembered, that heretofore, to wit:- on the Thirteenth day of September in the year of our Lord one thousand eight hundred and fifty one, Ferdinand H. Binkley, Thomas K. Jacobs, Daniel Boyer and Samuel A. Baxter filed in the office of the Clerk of the Court of Common Pleas aforesaid a certain Petition in the words (Petition) and figures following to wit:-

To the Honorable the Court of Common Pleas of Allen County, in the State of Ohio, Your Petitioners Ferdinand H. Binkley Thomas K. Jacobs, Daniel Boyer and Samuel A. Baxter of Allen County aforesaid, respectfully represent to your Honors that they are the legal proprietors of and owners in fee simple of Out Lots No. Twenty (20) Twenty one (21) Twenty two (22) Twenty three (23) Twenty four (24) and Twenty five (25) in the Town of Lima in said County as the same are recorded in the Original Plat of said Town on the Records of Allen County, in the State of Ohio.

Your Petitioners further represent that the present division of said Lots renders them unsuitable for building purposes and makes them less productive in the hands of your petitioners than if the same were divided into smaller parcels and sold out into eligible building sites for the accommodation of Citizens of the said Town of Lima. That the interests of the said Town and its growth in Population demands that its residents should be accommodated with Sub-divisions of the said above described out lots.

Your petitioners therefore designing to re-divide the said lots, Respectfully pray your Honors that due notice of the pendency and prayer of this Petition may be made according to law, and that at the November Term of this Honorable Court an order may be made by your Honors vacating that part of the said Town, Plat of Lima covered by and encumbered in the description of the above described Out lots and your Petitioners will ever pray etc.

Ferdinand H. Binkley.  
 Thomas K. Jacobs.  
 Daniel Boyer  
 Samuel A. Baxter.

I hereby certify that the above plat is correctly transcribed this 31st day of December, 1968.

*Bernice Montague*  
 County Recorder

And afterwards, to wit: On the Seventeenth day of November in the year of our Lord one thousand eight hundred and fifty-one, The Said Ferdinand H. Binkley Thomas K. Jacobs Daniel Boyer and Samuel A. Baxter filed in the Court of Common Pleas aforesaid the following Notice to wit:-

Notice:- Notice is hereby given that appreciation will be made to the Court of Common Pleas of Allen County Ohio at their session in November 1851 for the vacation of the following portion of the Town Plat of the Town of Lima in said County to wit:- Out Lots No. 20, 21, 22, 23, 24, 25 as the same are Recorded upon the original Plat of said Town. All interested are hereby notified that the Petition for the vacation of the said Town Plat will be for hearing at the November Term aforesaid of the Court of said County.

Thomas K. Jacobs.  
 F. H. Binkley.  
 Daniel Boyer.  
 S. A. Baxter.

To Which Notice was attached the following Affidavit of Affidavit Publication, to-wit:- Personally appeared T. E. Cunningham of Publisher of the Lima Argus a Newspaper in General Publication Circulation in Allen County, who being by me duly sworn deposes and says that the Notice of which the foregoing is a true copy was published for the Space of twelve weeks in said paper next after June 23rd 1851.

Theo. E. Cunningham.

Sworn to and subscribed before me this 17th day of November A. D. 1851. Richard Metheany, Clerk A. C. P. and afterwards to wit:- On the day and year first aforesaid to wit:- On the nineteenth day of November in the year of our Lord one thousand eight hundred and fifty one before order of the Court of Common Pleas aforesaid. This day came vacation the said petitioners by Mr. Baxter their Attorney, And produced to the Court satisfactory evidence that said parties are the owners of the Lots in fee simple in the said petition described, and that the Notice required by law has been given whereupon it is ordered by the Court that the said Out Lots numbers Twenty, Twenty one, Twenty two, twenty three, Twenty four and Twenty five in the Town of Lima as described in the said Petition be and the same is hereby vacated for the purpose of laying said Out Lots Out into Inlots as an addition to the Town of Lima, Allen County, Ohio.

The State of Ohio, Allen County, SS:  
 I hereby Certify that the foregoing is truly taken and copied from the Records of the Proceedings of the Court of Common Pleas, within and for said County of Allen. In Testimony Whereof I have hereunto subscribed my name and affixed the seal of said Court at Lima, this 13th day of December A. D. 1851.

(Seal)		
Received for Record Dec. 17th, 1851.	Richard Metheany	Clerk.
Recorded December 31st. 1851.	Hugh Dobbins.	Recorder A. C. J.

I hereby Certify that the foregoing is correctly transcribed from the original record Lima, O. Sept. 1, 1892.  
 P. Walther.

I hereby certify that the above plat is correctly transcribed this 31st day of December, 1968.

*Bernice Montague*  
 County Recorder

Quit Claim Deed \*  
 \*  
 From Thomas K. Jacobs \* Know all Men by these Presents  
 To \* That Thomas K. Jacobs of the  
 \* County of Allen and State of  
 To The Corporation of Lima. \* Ohio, in consideration of the  
 sum of Five Dollars in hand  
 paid by the Corporation of the

Town of Lima Allen County Ohio, do hereby Remise, Release and forever Quit-Claim unto the said Corporation all my Title interest and Estate, legal and equitable unto the following premises with the appurtenances (Except the house which I reserve the privilege of moving) Situate in the County of Allen and State of Ohio and described as follows. Sixty feet off the South Side of Out Lot Number two on the original Plat of the Town of Lima, Ohio with the express understanding that said parcel or tract of land is thus conveyed for the purpose of being used as a street to extend High Street through from Tanner Street to accommodation Street all in the Town of Lima, Ohio.

In Testimony Whereof I have hereunto set my hand and seal this 16th day of December A. D. 1851.

Executed in presence of:

Daniel Boyer Thomas K. Jacobs. (Seal)  
 Samuel A. Baxter.

State of Ohio, Allen County, SS:

Before me, a Notary Public within and for said County personally appeared the above named Thomas K. Jacobs and acknowledged the signing and sealing of the above conveyance to be his voluntary act for the uses and purposes therein expressed.

In Testimony Whereof I have hereunto set my hand and seal on this sixteenth day of December A. D. 1851.

(Seal) Samuel A. Baxter, Notary Public.

Received for Record December 17th 1851. & Recorded December 31st, 1851.

I hereby Certify that the foregoing is correctly transcribed from the original record.

Lima, O. Sept. 1, 1892. P. Walther.

I hereby Certify that the foregoing is correctly transcribed.

F. A. Stepleton Recorder.

I hereby certify that the above plat is correctly transcribed this 31st day of December, 1968.

*Bernice Montague*  
 County Recorder

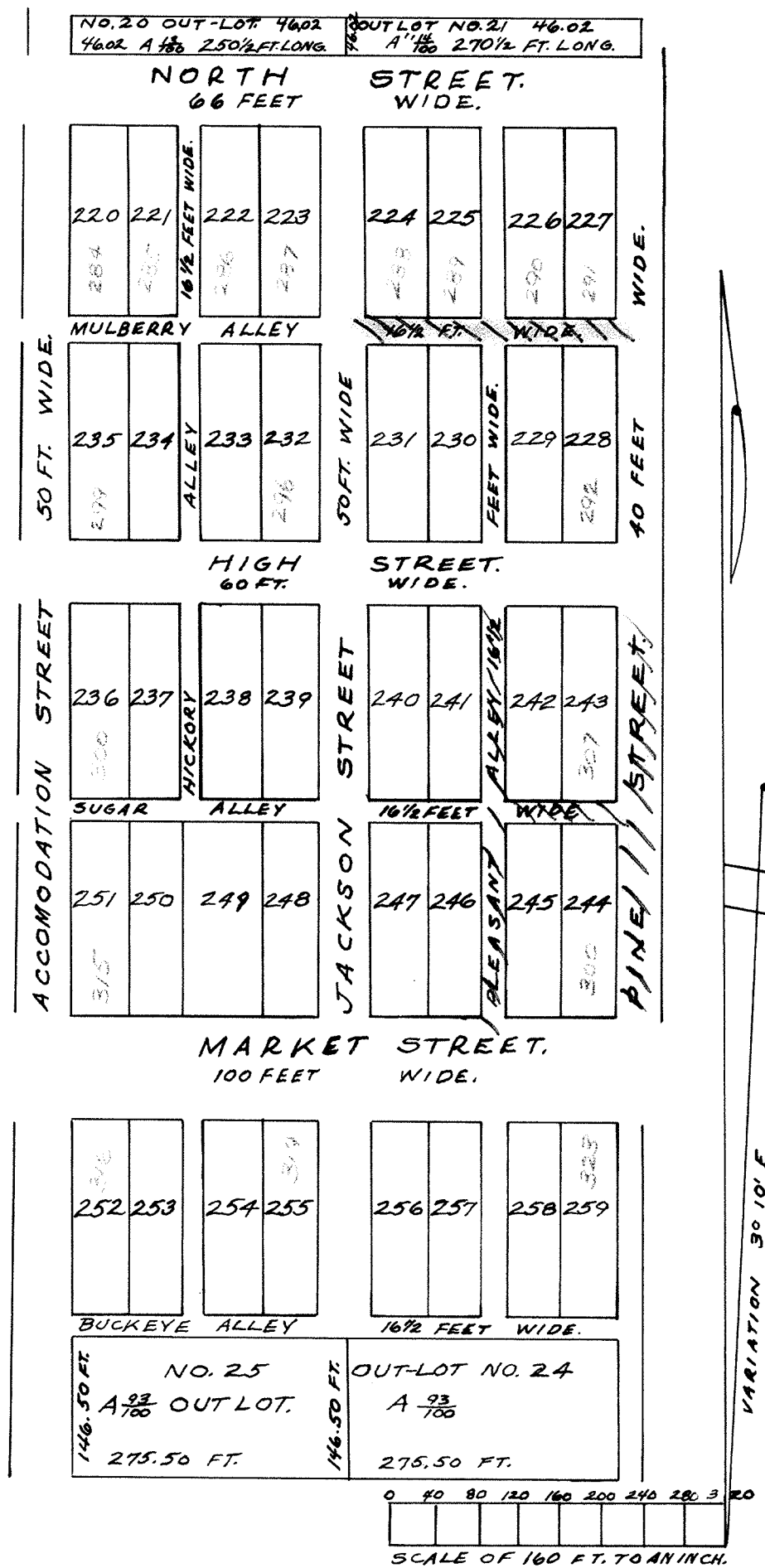


— PLAT OF —  
 — THE —  
**EAST ADDITION**  
 TO THE TOWN OF  
**LIMA**

For Ordinance #216-73 Vacating Part Alley  
 Between Lots 286-287 & 296 & 297 See Deed  
 Volume #544 Page #582, Plat Book #13 Page #10.

For Ordinance #095-04 Vacating Part Pine St & Alleys  
 See Deed Vol 927 Pg 575  
 See Plat Book 26 Pg 9 Lots 288-295

For Ordinance #185-04 Vacating Pt Pine St & Alleys  
 See Deed Book 932 Pg 829 Lots 305-310 & 324



The East Addition to the Town of Lima in Allen County Ohio, is laid out on the South part of Out Lot No. 20 & the whole of out lots No. 21, 22 & 23, and the North part of out lots No. 24 & 25 All Streets and Alleys cross each other at right angle. The lots are all 58 1/2 feet in front (except Lot No. 249 which is 75 feet in front. All lots are 200 feet long All the Streets and Alleys running East and West are of the same names as the corresponding ones of the Original Plat. Accommodation Street in the Original Plat was 27 feet wide in this Addition there are 23 feet added. Pine Street is 40 feet wide North of Market Street (of which 20 feet is taken from the West part of the North East quarter of Section 31 Township No. Three South of Range No. Seven East) and 20 feet South of Market Street. The number of the Lots are continued from the Original Plat. There is a Monument erected at the South West corners of inlot No. 251 from which to make future surveys. Surveyed November the 29th A. D. 1851. I hereby Certify that the foregoing is a correct Plat of the East Addition to Lima, Ohio.

John P. Haller  
 Surveyor, Allen Co. OHIO

Out Lots No. 20 and 21 is the North part of the Original Out Lot No. 20 Out Lots No. 24 & 25 is the South part of the Original Out Lots No. 24 & 25.

The State of Ohio, Allen County SS: Before me a Notary Public within and for said County personally appeared Thomas K. Jacobs Ferdinand H. Binkley, Daniel Boyer and Samuel A. Baxter; and acknowledged that at their instance the above Inlots and out lots were laid out on the ground therein described, and all Streets and alleys therein described they donate and make over to the Public and desire that the same might be admitted to Record as the law directs. In Testimony Whereof I have hereunto set my hand and seal of office this 16th day of December in the year of our Lord one thousand eight hundred and fifty-one.

(Seal) William S. Rose. Notary Public.  
 Received for Record Dec. 17th 1851 & Recorded Dec. 31st, 1851.  
 Hugh Dobbins. Recorder.

I hereby Certify that the foregoing is correctly transcribed from the original record.  
 Lima, O. Sept. 1, 1892.

I hereby Certify that the foregoing Plat is correctly transcribed.

F. A. Stapleton  
 Recorder.

I here by certify that the above plat is correctly transcribed this 31st day of December 1963.

*Bernice Montague*  
 County Recorder

W. S. Rose Et. al. V. S. The Inhabitants of the Town of Lima,  
Petition to Vacate the Out Lots of Bakers Addition  
To the Town of Lima. A Certified Copy  
of Record.

Proceedings in chancery before the Court of Common Pleas within and for  
the County of Allen in the first subdivision of the Third Judicial District  
of the Court of Common Pleas of the State of Ohio: Before the Honorable  
Benjamin F. Metcalf, Judge of said first subdivision of the Court of Common  
Pleas for the County of Allen aforesaid of the term of March to wit: On  
the first day of March in the year of our Lord one thousand and Eight hundred  
and fifty-two.

William S. Rose \*  
\*  
vs. \* Petition for Vacation.  
\*  
The Inhabitants of \*  
the Town of Lima. \*

Be it Remembered that heretofore to wit: On the sixth day of December in  
the year of our Lord one thousand Eight hundred and fifty one William S. Rose  
filed in the office of the Clerk of the Court of Common Pleas aforesaid a cer-  
tain Petition in the words and figures following to wit:- To the Court of  
Common Pleas of Allen County in the State of Ohio, Your Petitioner William S.  
Rose of said County of Allen Respectfully represents That he is the legal owner  
in fee simple of Outlots number one, two, three, four, five, six, seven & eight  
in Charles Bakers Addition to the Town of Lima in said County of Allen as the  
Plat of said Addition stands Recorded on the Records of said County. Your  
Petitioner further represents that he is desirous of vacating said out lots for  
the purpose of laying the ground out into Inlots for building purposes. Your  
petitioner therefore prays that said out lots may be vacated and your petitioner will  
ever pray etc. W. S. Rose. To which Petition was attached the following affidavits  
of written notices to wit:- Lucius Rose being duly sworn deposes and says, that  
he this day put up two written notices of the above application. One at the door  
of the Court House and one at the excahnge Tavern in Lima. Lucius Rose. Sworn and  
subscribed before me December 6th 1851. Richard Metheany Clerk. And afterward to-  
wit:- On the twentyeighth day of February in the year of our Lord one thousand  
Eight hundred and fifty two: The said William S. Rose filed in the Clerks office  
of the Court of Common Pleas aforesaid the following Notice to wit:- Notice is  
hereby given that application will be made to the Court of Common Pleas of Allen  
County Ohio at the next term thereof (Spring term of 1852) for the vacation of  
Out Lots One, two three, four, five, six, seven and eight, in Charles Bakers  
Addition to the town of Lima, as the same are recorded on the Plat of said Addition.

Those interested will govern themselves accordingly. Being the owner  
of said out Lots. I claim the right of having them vacated that the  
grounds may be used for Inlots for building purposes etc. William  
S. Rose, Dec. 6th 1851. To which notice was attached the following  
affidavit of Publication to wit:- Personally appeared before me,  
Theo E. Cunningham, Publisher of the Lima Argus, a Newspaper in Gen-  
eral Circulation in Allen County Ohio. Being by me duly sworn deposed  
and says that the notice of which the foregoing is a true Copy was  
published for the space of twelve weeks in said paper next after Decem-  
ber the 6th 1851.

Theo. E. Cunningham.

Sworn to and subscribed before me this 28th day of February A. D. 1852.  
Joseph H. Richardson.

And afterward to wit: On the first day of March in the year of our  
Lord One Thousand Eight hundred and fifty two, before the Court of  
Common Pleas aforesaid. This day came the said Petitioner William S.  
Rose in his own proper person and produced to the Court satisfactory  
evidence that he is the owner of the Lots in fee simple in said petition  
described. And that the notice required by law has been given.  
Whereupon it is ordered by the Court that the said Out Lots be and the  
same are hereby vacated for the purpose of laying said Out Lots out  
into Inlots as an addition to the town of Lima.  
I do hereby Certify that the foregoing is a true copy of the Record  
and proceedings before the Court of Common Pleas in said Case as I  
verily believe.  
Witness Joseph H. Richardson Clerk of our said Court of Common Pleas  
and the seal thereof this 11th day of March A. D. 1852.

(Seal) Joseph H. Richardson, Clerk.

Received for Record March 11th 1852 & Recorded March 25th 1852.

Hugh Dobbins, Recorder.  
I hereby Certify that the foregoing is correctly transcribed from the  
original record.

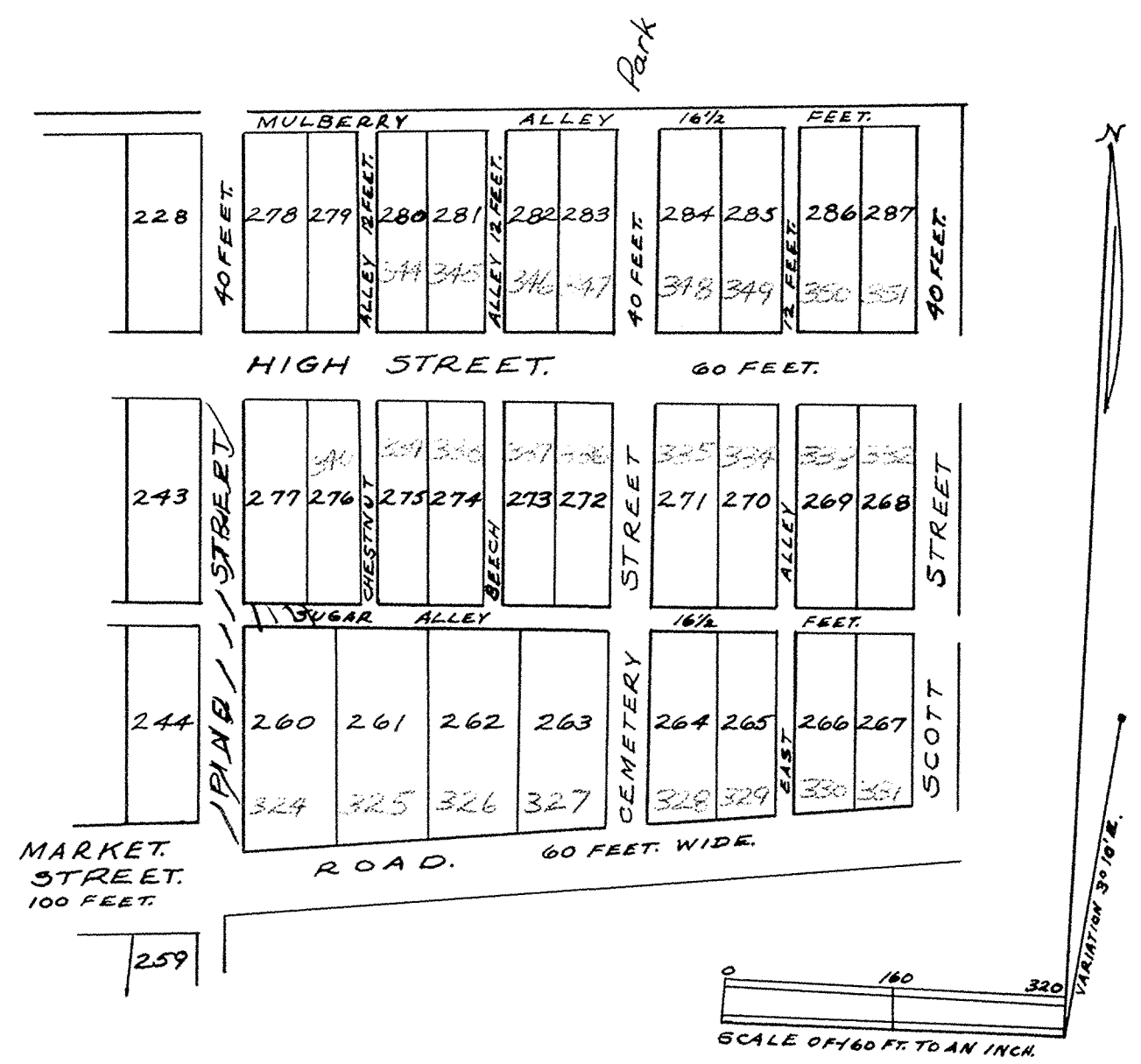
Lima O. Sept. 1, 1892. P. Walther.

I hereby Certify that the foregoing is correctly transcribed.  
F. A. Stepleton  
Recorder.

I hereby Certify that the above is correctly  
transcribed this 31st day of December 1968.

*Bernice Mostaque*  
County Recorder.

**BAXTER AND SCOTT'S**  
 — ADDITION —  
 — TO THE —  
 — TOWN —  
 — OF —  
**LIMA**



I hereby certify that the above plat is correctly transcribed this 31st day of December, 1968.

*Bernice Montague*  
 County Recorder

Baxter and Scotts Addition to the Town of Lima in Allen County, Ohio is laid out on the West part of the North East quarter of Section No. Thirty one in Township No. Three, South of Range No. Seven East, of the first Meridian Ohio. All Streets and Alleys cross each other at right angles. Inlots No. 272, 273, 274, 275, 276, 277, 278, 279, 280, 281, 282 and 283 are two hundred 200 feet long and 54 1/2 feet wide. Inlots No. 268, 269, 270, 271, 284, 285, 286 & 287 are 200 feet long and fifty nine 59 feet wide.

The width and average length of Fractional Inlots are as follows: No. 260 88 feet wide average length 216.21 feet No. 261 88 feet wide average length 208.13 feet No. 262 88 feet wide average length 201.06 feet. No. 263. 87 feet wide, average length 193.52 feet No 264 59 feet wide average length 183.85 feet No. 265 59 feet wide average length 178.72 feet No. 266 59 feet wide average length 172.61 feet. No. 267 59 feet wide average length 167.53 feet.

This Addition extends to Pine Street only. All west of Pine Street is off of a former Addition. There is a monument erected at the North west corner of Inlot No. 277 from which to make future surveys. Surveyed March the 11th A. D. 1852.

I hereby Certify that the foregoing is a correct Plat of Baxter & Scotts Addition to the Town of Lima as surveyed by me March the 11th A. D. 1852.

John P. Haller.  
 Co. Surveyor, Allen County, Ohio.

The State of Ohio, Allen County, SS: Before me Thos. Delzell a Justice of the Peace within and for said County personally appeared Samuel A. Baxter, William Scott David S. Fay, Hugh Dobbins John Dobbins and John H. McCain and acknowledged that at their instance the above Inlots were laid out on the ground therein described and all streets and alleys therein described they donate and make over to the public and desire that the same might be admitted to Record as the law directs. In Testimony whereof I have hereunto set my hand and affixed my seal this 13th day of March A. D. 1852.

Thos. Delzell (L. S.)  
 Justice of the Peace

Received for Record March 15th 1852 & Recorded March 26th 1852.

Hugh Dobbins, Recorder.

I hereby Certify that the foregoing is correctly transcribed from the original record.

P. Walther.

Lima, O. Sept. 1, 1892.

I hereby Certify that the foregoing Plat is correctly transcribed.

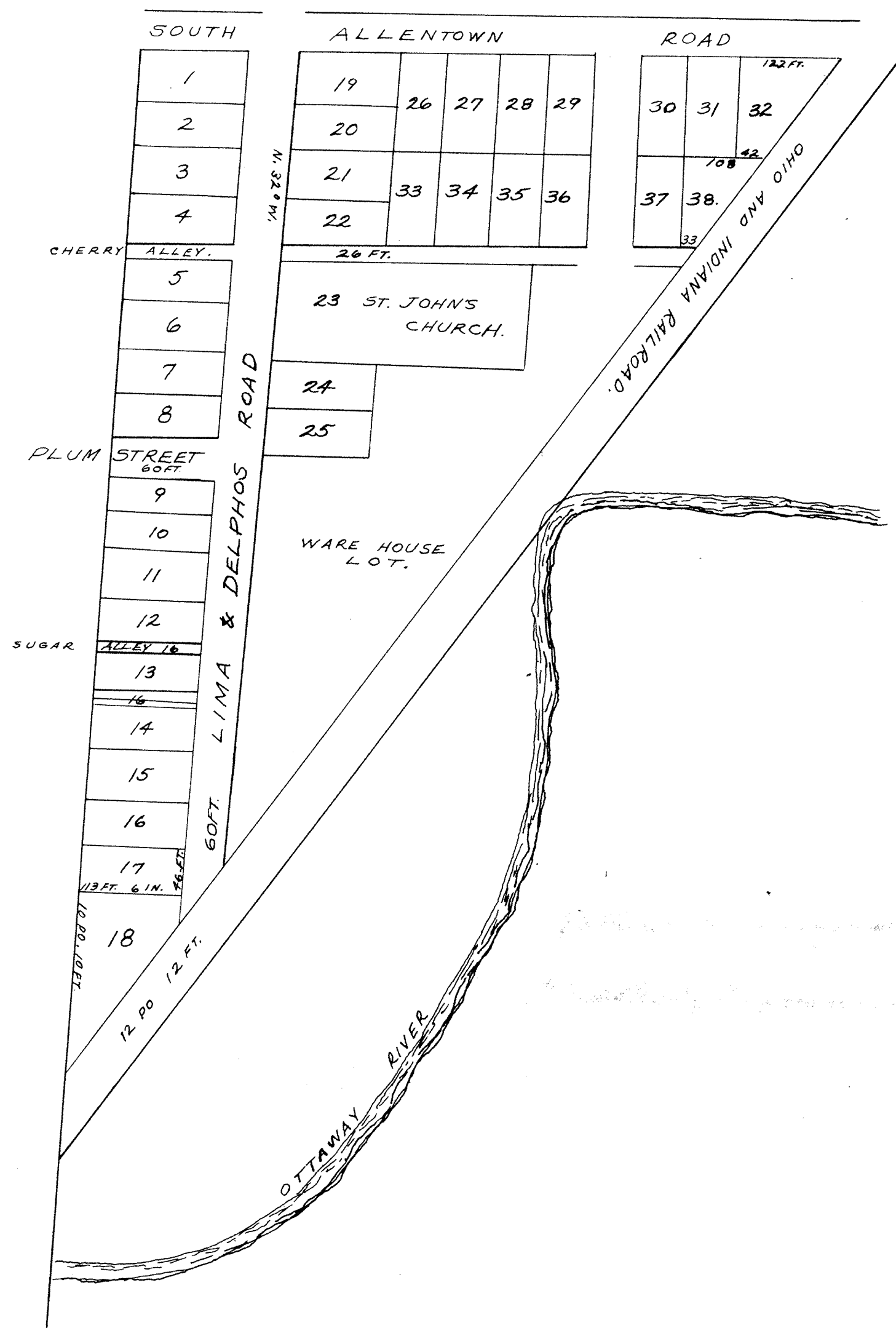
F. A. Stepleton Recorder.

*For Ordinance #12-82 to Vacate Adj. to lots 345-346 & 347 See Deed Vol. # 643 Page # 380 Plat Book # 16 Page 41.*

*For Ordinance # 095-04 to vacate a portion of Pine St & Alleys See Deed Vol 927 pg 575 See Plat Book 26 Pg 9*

*For Ordinance # 185-04 Vacating portion of Pine St & Alleys See Deed Vol 932 lot 324 & 341 pg 829*





For ordinance #12-82 to Vacate Alley Adj to Lots  
345-346-347 See Deed Vol 643 page 380  
Plat Book #16 page 41

— PLAT —  
— OF —  
**ELIDA**

The Town of Elida is beautifully situated on the North East fraction of the North half of Section No. Eighteen (18) and the South East fraction of the South half of Section No. Seven (7) Township No. three (3) South of Range No. six (6) East, in Allen County, Ohio, on the Ohio & Indiana Railroad at the crossing of the Allentown State Road & the Lima & Delphos Free Turnpike. All the whole lots are one hundred and thirty two feet long and sixty six feet wide and the fractional lots have the length of the unequal line respectively marked in figures, at the North east corner of Lot No. 19 a stone is implanted from which to make future surveys, the Streets are sixty feet wide and the Alleys sixteen.

I certify the foregoing to be correctly surveyed and platted agreeable to said accompanying plat & notes.

June 8th 1852. Griffith Johns.  
Attest: M. H. Nichols.  
J. B. Waldorf.

The State of Ohio,  
Allen County SS:

Before me, a Notary Public within and for the County and State aforesaid on this eighth day of June A. D. 1852, personally came Griffith Johns the proprietor above named, of the Town of Elida and acknowledged that the dedication of the above ground for the Town aforesaid and his subscription of the Plat aforesaid to be his voluntary act and deed.  
Witness My hand and seal on this 11th day of June A. D. 1852.

(Seal) Matthias H. Nichols,  
Notary Public, O. S.

Recorded in Vol. 12, p. 41, 1852.

Notary Public, Recorder of Allen County, Ohio.

I hereby certify that the foregoing is correctly transcribed from the original record.

June 8, 1852. J. B. Waldorf.

I hereby certify that the foregoing Plat is correctly transcribed.

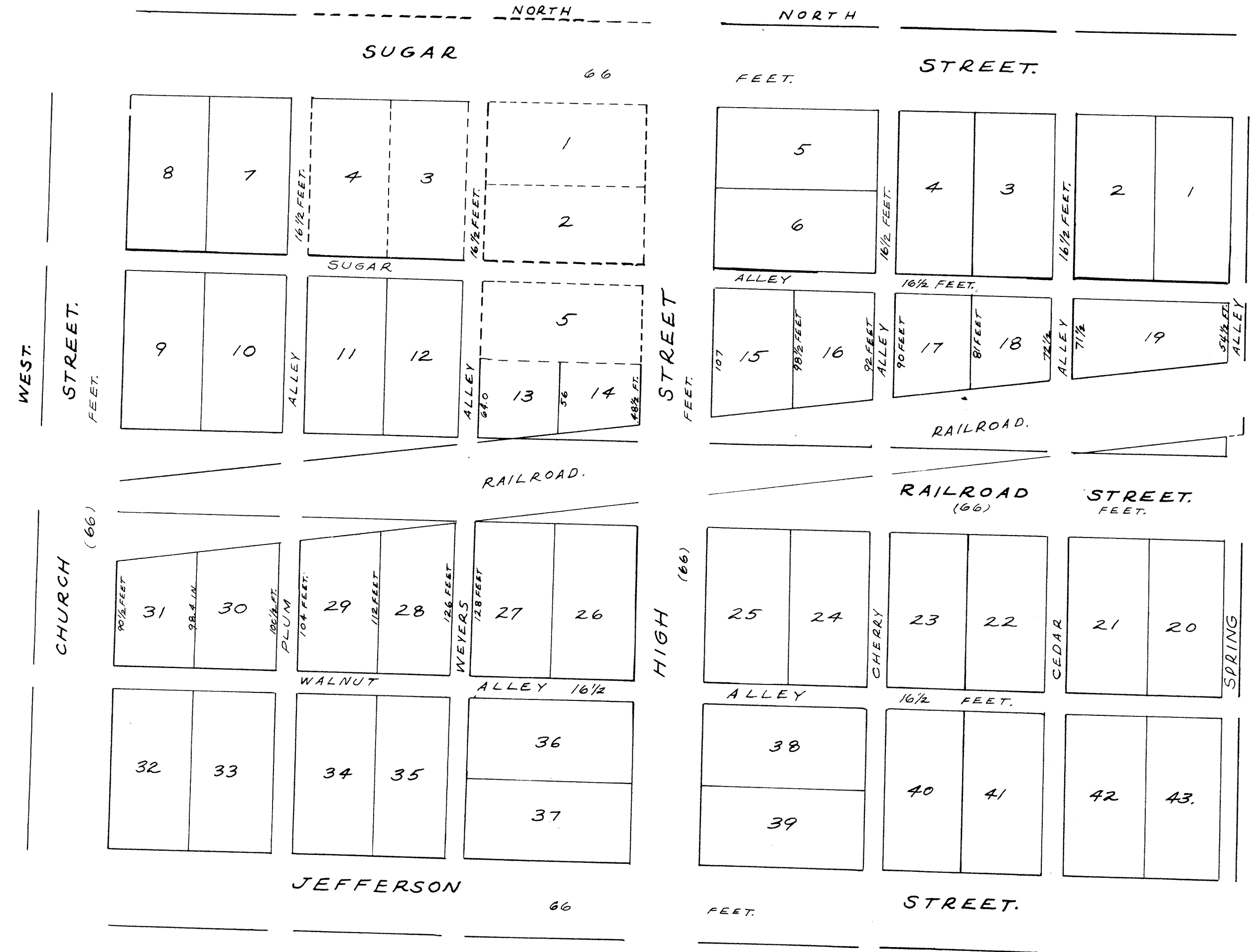
J. A. Bealeton  
Recorder.

I hereby certify that the above plat is correctly transcribed this 31st day of December 1861.

Bessie Montague  
County Recorder

THE  
**SECOND SOUTH ADDITION**  
 TO  
**LAFAYETTE**

For Petition to vacate  
 Railroad Street See plat  
 Book 1 page 38A



NOTE - THIS PLAT HAS BEEN REDUCED TO THREE-FOURTHS ITS ACTUAL SIZE, IN TRANSCRIBING IT FROM OLD PLAT BOOK No. 1.  
 F. A. STEPLETON  
 RECORDER.

I hereby certify that the above plat is correctly transcribed this 31st day of December, 1968.

*Bernice Montague*  
 County Recorder

The Second South Addition of Lafayette is laid out in the South East corner of the North half of the North West quarter of Section No. 28 Township No. 3 South of Range No. 8 East by Barnet Weyer all Lots are 66 feet in front and 132 feet back, except those marked on said plat ( and they contain the number of feet marked) all streets are 66 feet wide and all alleys are 16½ feet wide. Streets and Alley cross at right angles. Monument to take future surveys at the North East corner of Lot No. 26 and at N. West corner of Lot No. 15) Lots No. 1's, 1, 2, 3, 4 & 5 marked with dots is the first South Addition and is no part of this survey.

I hereby Certify the above to be a true plat of the survey of the 2nd South Addition as surveyed by me this 18th day of June A. D. 1852.

M. Leatherman, Surveyor.

The State of Ohio,  
Allen County, SS:

Personally appeared before me M. Leatherman, a Justice of the Peace in and for said County Barnet Weyer the proprietor of said 2nd South Addition to the Town of Lafayette and acknowledge the same to be his free act and deed for the uses and purposes of said Town.

Signed in presence of:

Barnet Weyer

S. G. Heath.

D. R. Weyer. Taken Signed and acknowledged this 18th day of June 1852 before me M. Leatherman, J. P.

Received for Record June 22nd 1852 & Recorded June 23rd 1852.

Hugh Dobbins, Recorder.

I hereby Certify that the foregoing is correctly transcribed from the original record.

Lima, O. Sept. 1, 1892.

P. Walther.


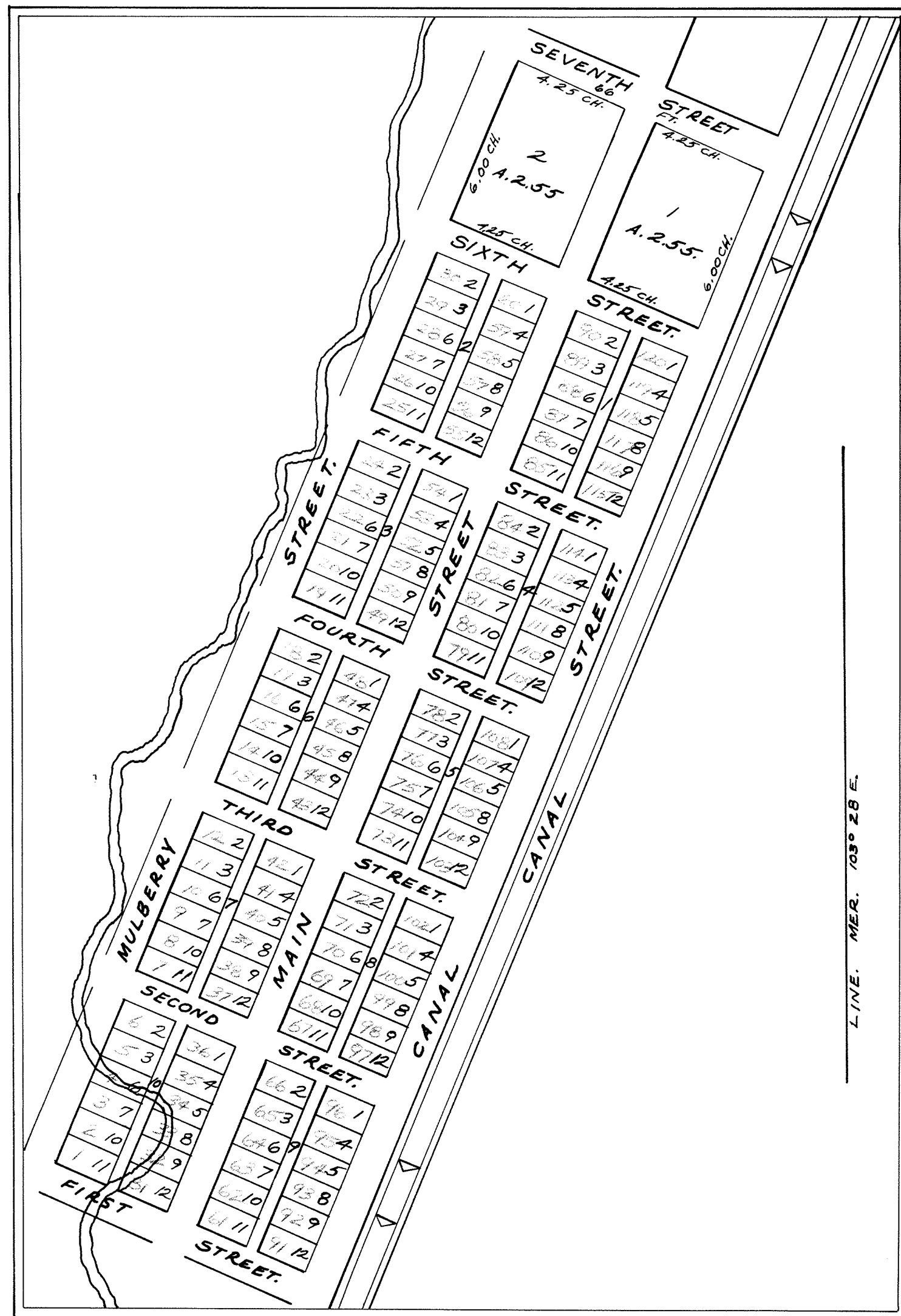
I hereby Certify that the foregoing Plat is correctly transcribed.

F. A. Stepleton  
Recorder.

I hereby certify that the above plat is correctly transcribed this 31st day of December, 1968.

*Bessie Montague*  
County Recorder

- PLAT -  
 - OF THE -  
 TOWN  
 OF  
**SPENCER**  
 ALLEN COUNTY  
 OHIO.



The Town of Spencer is laid out on the west Bank of the Miami extension Canal in section number twelve (12) Township number four (4) South of Range number four (4) East of the first principal Meridian this Town is divided into ten (10) blocks or squares by three streets running No. 22° E. designated on the plat as Canal, Main and Mulberry Streets and by seven streets running No. 68° west designated as First Second, third fourth, fifth, sixth and seventh streets. Each Block or square Contains twelve (12) Rectangular in Lots which are each sixty six (66) feet wide upon Canal, Main and Mulberry Streets and one hundred and thirty two (132) feet long. There is an Alley 16½ feet wide running parallel to Main Street, through the middle of each block. Out Lot No.1 bounded by Sixth Canal, Seventh, and Main Streets extends 6 chains on Canal and Main Streets 4.25 chains on sixth and seventh streets and Contains 2.55/100 Acres. Out Lot number Two (2) lies between Sixth, Main, Seventh and Mulberry Streets and is the same size as number One (1) Canal Street is sixty (60) feet wide its West side One hundred and two feet from the center of the Canal, all other streets are sixty six (66) feet wide. A stone about 7 inches square is planted at the South east corner of Inlot number twelve (12) in block number nine (9) from which future surveys may be made. Stones are also planted at the Southeast corners of out lots number 1 & 2.

I Certify the fore- description to be correct as surveyed and platted by me this 30th day of April A. D. 1844.

Cyrenius Elliott. Deputy Surveyor. Mercer Co. Ohio.

Approved and Countersigned April 30th, 1844.

Thomas Odell, Surveyor, Mercer Co. O.

The State of Ohio, Montgomery County, SS:

Personally came William Tyler, proprietor and acknowledged the signing and sealing of the within plat of the Town of Spencer, in Mercer County, Ohio, to be his voluntary act and deed for the uses and purposes therein expressed. May 13th 1844.

Attest:- C. Masser. his  
D. C. Baker. William x Tyler. (Seal)  
mark.

Signed, Sealed and acknowledged before me this 13th day of May A. D. 1844. (Dayton)

Entered for Record July 8th 1844. D. C. Baker, J. P.  
Recorded Dec. 13th 1844. Dayton Township Montgomery Co. Ohio.  
L. D. McMahan, Recorder.

The State of Ohio, Mercer County, SS:

I, William Hunter Recorder of said County of Mercer, do hereby certify that the within Plat of the Town of Spencer together with the delineation and description and Certificate are a true and correct Transcript taken from the Records of my office.

In Testimony Whereof I have hereunto subscribed my name and affixed my seal of office at Celina this twenty fourth day of January, in the year A. D. 1851.

(Seal) W. Hunter Recorder of Mercer Co. Ohio.  
Received & Recorded June 24th 1852. Hugh Dobbins, Recorder.

I hereby Certify that the foregoing is correctly transcribed from the original record. Lima O. Sept. 1. 1892.

P. Walther.

I hereby Certify that the foregoing Plat is correctly transcribed.

F. A. Stepleton Recorder.

I hereby certify that the above plat is correctly transcribed this 31st day of December 1863.

Bernice Montague  
County Recorder

All inlots are 66 feet in front and 132 feet in length except Inlots No. 121, 122, 123, 124, 125, 126, 127, 128, 129, 130, 131, 132, 133, 134, 135, 136, 137, 138, 139, 140, 141, 142, 143, 144, 145, 146, 147, which are 44 feet in front & 99 feet in length.

East Addition on Page 2 of this Book.  
Millers Addition on Page 5 of this Book.

I hereby Certify that the foregoing is correctly transcribed from the original record.

Lima, O. Sept. 1, 1892. P. Walther.

# PLAT OF BREDEICK

The Town of Bredeick.

Bredeick is situated in the North west Corner of section Thirty in Township two, South of Range five East in Putnam County, Ohio and containing fifty six Lots. Canal Street, Washington Street and Franklin Street run parallel with the Canal and are eighty feet wide all alleys run parallel with the streets and are sixteen and a half wide, all lots are sixty six feet wide and One hundred and thirty two feet deep, except Lots No. one, two, three, four, five, six, seven & eight and they are One hundred feet deep, a stone is planted at the South west corner of Lot No. thirteen and the place is marked on the plat by letter S. Variation 3° 15'.

I hereby Certify that the above is a correct plat and description of the above Town as I verily believe.

Elias Everett CO. Surveyor.

I John Otto Bredeick, Proprietor of the Town of Bredeick do acknowledge the within Plat. In Testimony Whereof I have hereunto set my hand and seal this 17th day of April A. D. 1845.

J. O. Bredeick (Seal)

Signed and acknowledged in presence of:-

William Scott.  
Elias Everett.

State of Ohio, Putnam County, SS:

Personally appeared before me William Scott, a Justice of the Peace for said County John Otto Bredeick who acknowledged the signing and sealing of the within plat of the Town of Bredeick to be his voluntary act and deed, this 17th day of April 1845.

William Scott, J. P.

State of Ohio, Putnam County, SS:

I do Certify that the foregoing Plat and description of the Town of Bredeick is a full and true Copy taken from the Records of said County Feb. 2nd 1850.

J. S. Spencer. Recorder. (L.S.)

Received & Recorded June 30th 1852.

Hugh Dobbins. Recorder.

I hereby Certify that the foregoing is correctly transcribed from the original record.

Lima, O. Sept. 1, 1892.

P. Walther.

I hereby Certify that the foregoing Plat is correctly transcribed.

F. A. Stepleton  
Recorder.

Received for Record June 30 & Recorded the same day.

Hugh Dobbins Recorder of A. C. O.

I hereby Certify that the foregoing is correctly transcribed from the original record.

Lima, O. Sept. 1, 1892.

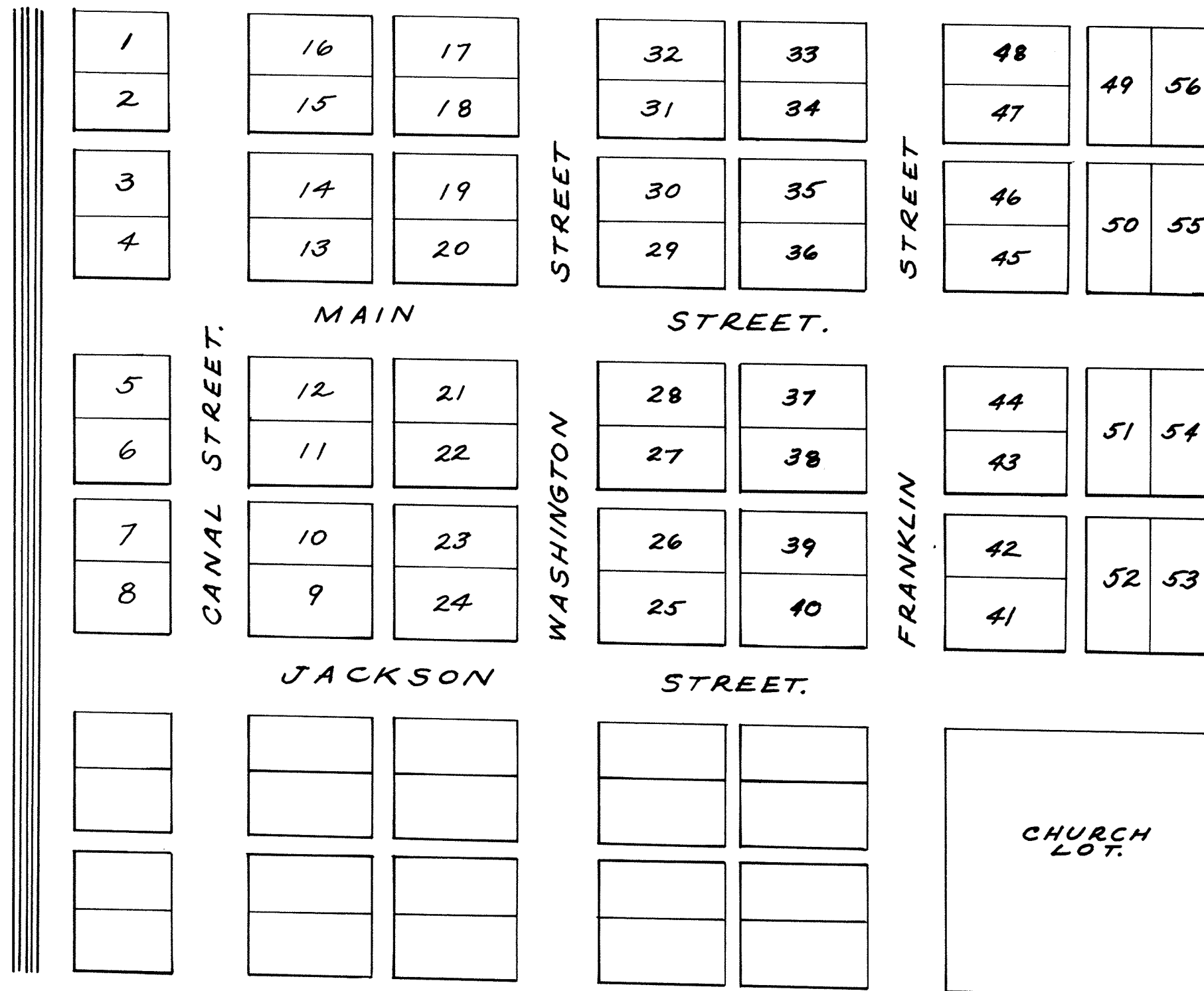
P. Walther.

I hereby certify that the above plat is correctly transcribed this 31st day of December, 1968.

Bernice Montague  
County Recorder.

I hereby certify that the above plat is correctly transcribed this 31st day of December, 1968.

Bernice Montague  
County Recorder.





PLAT OF SECTION 10 NEW NUMBERS

For Ordinance 1944-46 Vacating a portion of East 8th Street Along Outlet #5 Between Alley and Franklin Street See Deed Vol 801 pg 667 Plat Book 21 pg # 71

For Ordinance #1388B To Vacate Alley between Lots 104-110-111 Sec Deed Vol #622 Pg #729 Sec Plat Book # 15 Page # 93

For Ordinance # 1990-5 to vacate street at North Edge of OL 19 See Deed Vol #789 Page 495 and Plat Book # 18 Page 48.

For Ordinance #205-B Vacating Part Alley on Outlet #3 See Deed Vol. #378 Page #630.

For Ordinance #1431B To Vacate Alley Between Lots 24 & 25 See Deed Volume #646 Page #772 Plat Book #16 Page #51.

For vacation of alley See deed volume 385-Page 554 and page 556 For

TOWN OF SECTION 10.

This Town is laid out upon the South West fractional quarter of Section number nineteen, Township No. Two 2 South of Range 5 Five East in Putnam County, Ohio, and at the tenth section of the Miami Extension Canal and Contains One Hundred and twenty nine inlots and nineteen Out Lots. Inlot No. 1 is one (104) feet in width by 100 feet in depth Lot No. 2 is 82 1/2 feet in width by 100 feet in depth. Lots 3, 4, 5 & 6 are 75 feet in depth by 66 feet in width. Except Lot No. 6 the North side of which is (107) feet in depth, the other lots lying between the Canal and Street are 66 feet in width by 100 feet in depth the width & depth of lots No. 47, 49, 74, 75, 89, 103, 115, 125 is shown by figures marked on each side of said Lots with red ink all the other inlots are 132 feet in depth by sixty six feet in width all the fractional out lots are marked with red ink which shows the length of each line, the contents of each lot is shown in figures made with red ink on each Lot.

Lots No. 4, 5, 6, 7, 8, 9, 10 is seventeen Rods square and Contains one acre and 81/100 each. All the Streets are 80 feet wide Except Water Streets which 63 1/2 feet in width and all the alleys are 16 1/2 feet in width, the Streets and Alleys cross each other at right angle and run parallel with the Canal and at the North West corner of each out lot is planted a stone 6 by 8 inches square & 12 inches long except Lots No. 1, 12 & 19 of which it is planted at the North East corner of one & 12 and at the South east of 19 and Also at the South west corner of Inlot No. 47 is planted a stone 6 by 8 inches square and fourteen inches in length, commonly called White Lime Stone to make future surveys from. The Town of Section Ten is laid out for and at the instance of Benjamin F. Hollister, O. H. Bliss & Samuel Pettit and platted by a scale of 2.64 feet to an inch. I hereby Certify that the above is a correct plat and description of the above named Town of section Ten as I verily believe. October 7th 1845. John Shaw, Dept. Surveyor. Approved by me Elias Everett this 24th day of October 1845.

Surveyor P. Co. O.

I, O. H. Bliss, one of the firm of Hollister, Bliss & Pettit, Proprietors of the Town of Section Ten do hereby acknowledge the within plat and description to be my voluntary act and deed. In Testimony Whereof I have hereunto set my hand and seal this 29th day of December A. D. 1845.

Signed, sealed & acknowledged in presence of:-

O. H. Bliss.

John Kuhns, W. Risley.

The State of Ohio, Putnam County, SS:

Personally appeared before me John Kuhns a Justice of the Peace in and for said County O. H. Bliss and acknowledged the signing and sealing of the above plat and description of the town of Section 10 to be his voluntary act and deed this 29th day of December A. D. 1845.

John Kuhns, J. P.

State of Ohio, Putnam County, SS:

I do hereby Certify that the foregoing Plat and description of the Town of Section Ten, is a full and true Copy taken from the Records of Putnam County, Ohio, Feb. 2nd, 1850.

J. S. Spencer. (L. S.)

Received and Recorded July 2nd, 1852.

Hugh Dobbins. Recorder.

I hereby Certify that the foregoing is correctly transcribed from the Original record.

Lima, O. Sept. 1, 1892.


P. Walther.

I hereby Certify the foregoing to be correctly transcribed.

F. A. Stepleton Recorder.

I hereby certify that the above plat is correctly transcribed this 31st day of December, 1968.

Bernice Montague County Recorder.



Page New Number 11 20

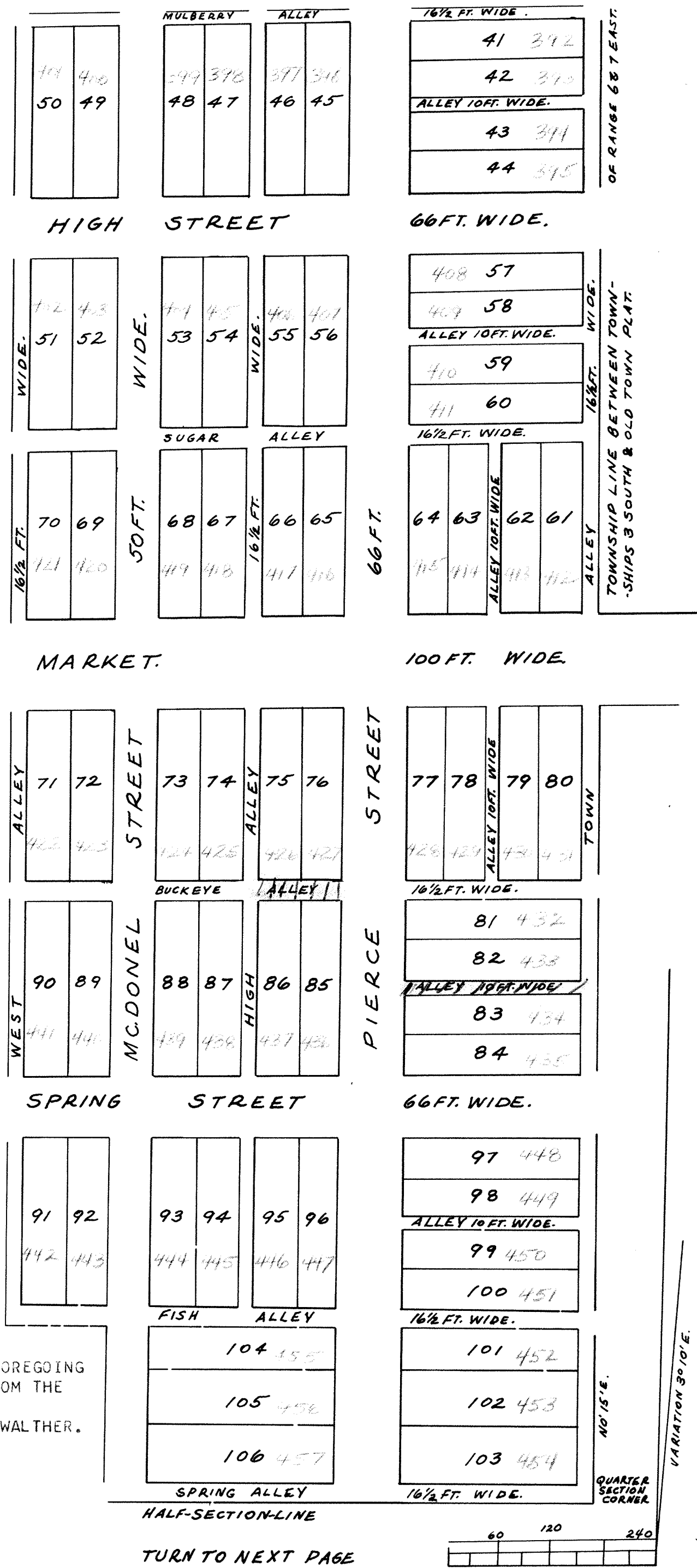
Received and Recorded July 2nd, 1852.

Hugh Dobbins, Recorder.

I hereby Certify that the foregoing is correctly transcribed from the original record. Lima, O. Sept. 1, 1892.

P. Walther.

# -MC DONEL'S- ADDITION TO THE TOWN OF -LIMA-



I HEREBY CERTIFY THAT THE FOREGOING IS CORRECTLY TRANSCRIBED FROM THE ORIGINAL RECORD. LIMA, O. SEPT. 1, 1892. P. WALTHER.

For Ordinance #2-86 To Vacate public alley Between lots 409 and 410 See Deed Vol #682 P9 #177 Plat BK16 P9 #190

For Ordinance #110-01 to Vacate Public Alley between Lots 426+427 and 436+437 See Deed Vol 886 Pg 651. See Plat Book 24 Pg 82.

For Easement Agreement + First Right of Refusal See Deed Book 904 Pg 189 For Vacated Alley Adjacent to 433-434.

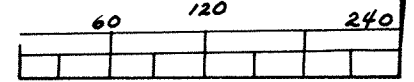
For Ordinance #077-02 Vacating Alley between lots 433 + 434 See Deed Vol 913, Pg 716

For Ordinance #099-02 Amending Ordinance #077-02 See Deed Vol 913 Pg 719

I hereby certify that the above plat is correctly transcribed this 31st day of December 1968.

*Bernice Montague*  
County Recorder.

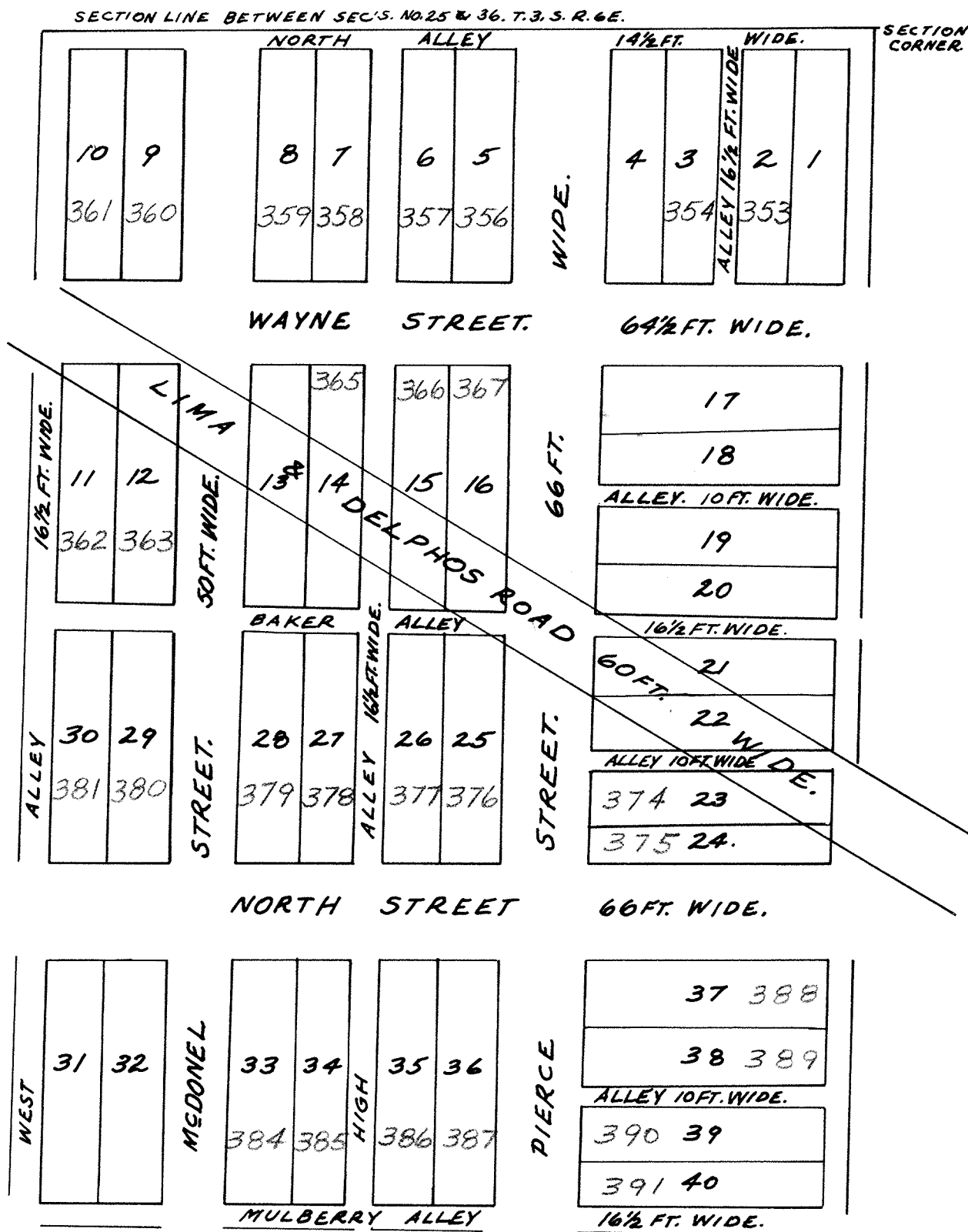
TURN TO NEXT PAGE



**MC. DONELS**  
 ADDITION  
 TO THE TOWN  
 OF  
**LIMA**

For Ordinance Vacating Baker Alley, Running East-West Between N. West St. and Pierce St., A Portion of Town Alley, Running North-South Between W. North St. and Baker Alley, and An Unnamed Alley Running East-West, Between Pierce St. and Town Alley.  
 See Deed Vol #870 Pg #83

*For Re-plot of lots 17-18-19 & 20 see Plat Book # 4 page 32*



McDonels Addition to the Town of Lima in Allen County, Ohio, is layed off on the East part of the East half of the North East quarter of section No. Thirty-six (36) in Township No. Three (3) South of Range No. six (6) East of the first Meridian, Ohio. All streets and alleys cross each other at right angle. Fractional Lots No.1 is 47 1/2 ft. front average length 199.24 ft. No.2 is 47 1/2 ft. front average length 197.70 ft. No.3 is 47 1/2 ft. front average length 195.84 ft. No.4 is 47 1/2 ft. front average length 194.31 ft. No.5 is 50 ft. front average length 190.60 ft. No.6 is 50 ft. front average length 188.98 ft. No.7 is 50 ft. front average length 186.83 ft. No.8 is 50 ft. front average length 185.21 ft. No.9 is 50 ft. front, average length 180.28 ft. No.10 is 50 ft. front average length 180.36 ft. Lots No. 17, 18, 19, 20, 21, 22, 23, 24, 37, 38, 39, 40, 41, 42, 43, 44, 57, 58, 59, 60, 61, 62, 63, 64, 77, 78, 79, 80, 81, 82, 83, 84, 97, 98, 99 & 100 are all 47 1/2 feet front and 200 feet long. Lots No. 11, 12, 13, 14, 15, 16, 25, 26, 27, 28, 29, 30, 31, 32, 33, 34, 35, 36, 45, 46, 47, 48, 49, 50, 51, 52, 53, 54, 55, 56, 65, 66, 67, 68, 69, 70, 71, 72, 73, 74, 75, 76, 85, 86, 87, 88, 89, 90, 91, 92, 93, 94, 95, 96, 101 & 104 are all 50 feet front and 200 feet long. Lots No. 102 & 105 are but 60 feet front and 200 feet long. Lot No. 103 is 65 feet wide on the East line and 68, 86 feet on the west line and is 200 feet long. Lot No. 106 is 70.13 feet front on the East line and 74 feet wide on the west line and is 200 feet long. There is a monument erected at the South East corners of lot No. 65 from which to make future surveys. The width of all Streets and Alleys are marked on the Plat surveyed the 18, 19th, 21 & 22nd days of March A.D. 1853.

I do hereby Certify that the foregoing is a correct Plat and description of McDonels Addition to the town of Lima as surveyed by me March the 22nd A.D. 1853.

John P. Haller, Surveyor.  
 Allen County, Ohio.

State of Ohio,  
 Allen County, SS:

Before me, personally came James C. McDonald and acknowledged that the above plat of Inlots being McDonalds Addition to the Town of Lima in Allen County and State of Ohio, was made at his instance and request and that all streets and alleys therein described hereby donates and makes over to the public and asks that the same shall be admitted to Record mitted to Record according to the statute in such case made and provided.

In Testimony Whereof, I have hereunto set my hand and affixed my seal of office this second day of April A. D. 1853.

(Seal) Charles N. Lamison, Notary Public.

Received for Record April 2nd, 1853 & Recorded April 6th 1853.

Hugh Dobbins, Recorder.

I hereby Certify that the foregoing is correctly transcribed from the original record.  
 Lima, O. Sept. 1, 1892.

P. Walther.

I hereby Certify that the foregoing is correctly transcribed.

F. A. Stepleton

Recorder.

I hereby certify that the above plat is correctly transcribed this 31st day of December, 1968.

*Bernice Montague*  
 County Recorder.

I hereby Certify that the foregoing is correctly transcribed from the original record.

Lima, O. Sept.1, 1892.

P. Walther.

I hereby Certify that the foregoing Plat is correctly transcribed.

F. A. Stepleton

Recorder.

*For Vacation of pt. alley abutting 353 & 354 See Deed Vol. 406. Page 564.*



# BAXTERS AND CHERRY'S

ADDITION OF OUT LOTS  
TO THE TOWN OF

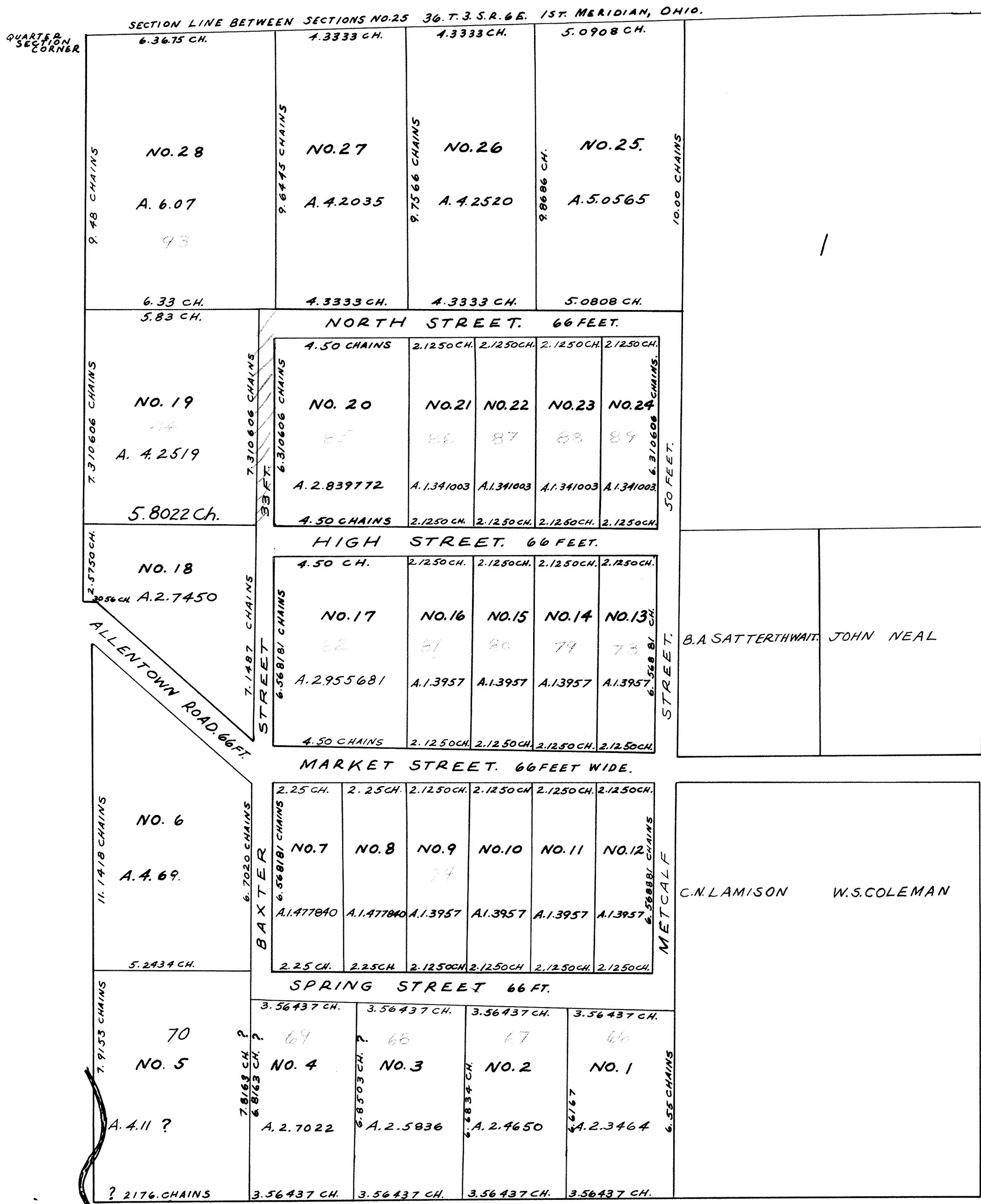
## LIMA

ALLEN CO.,

OHIO.

For ordinance No 38-96  
To vacate Baxter Street  
Adjacent To St. Rita's  
Medical Center  
See Deed Vol 815 pg 109  
Plat Book 22 pg 25

For Ordinance # 130-03 Vacating  
Portion of Alley running parallel  
with W. North + W. High at W. Metcalf St.  
See Deed Vol 916, pg 863.  
(Plat book 25, pg 128)



Baxter's & Cherry's Addition of Out Lots to the Town of Lima in Allen Co. O. is laid out on the West half of the North East quarter of Section No. 36 in Township No. 3 South of Range No. 6 East of the first Meridian Ohio, All streets cross at right angle. The width of Streets, size and Contents of Lots are marked on the Plat. There are stone Monuments erected at the following corners at the N. W. & N. E. corner of Lots No. 1 & 2 and at the N. W. & N. E. corner of Lots No. 2 & 3 and at the N.W. & N. E. corner of Lots No. 3 & 4 and at the N. W. corner of Lot No. 4 and at the N.E. & S. E. corner of Lots NO. 5&6 and at the S.E. & S. W. corner of Lots No. 7 & 8. And at the S. E. & S. W. corner of Lots No. 8 & 9 And at the S. E. & S. W. corners of Lots No. 9 & 10 and at the S. E. & S. W. corner of Lots No. 10 & 11, And at the S.E. corner of Lot No. 12 and at the N. E. corner of Lot No. 13 and at the N. W. & N. E. corner of Lots No. 14 & 15. And at the N. W. & N. E. corner of Lots 15 & 16 and at the N.W. corners of Lot No. 17, And at the N.E. & S. E. corner of Lots No. 18 & 19 and at the S.W. corner of Lots No. 20, And at the S.E. & S.W. corners of Lots No. 21 & 22. And at the S.E. & S. W. corner of Lots No. 22 & 23 And at the S. E. & S. W. corner of Lots No. 23 & 24 and at the N.E. corner of Lot No. 25, And at the S.W. & S.E. corner of Lots No. 26 & 27, and at the N.W. corner of Lot No. 28.

The monument at the N.W. corner of Lot No. 28 was set agreeably with the bearing trees of the quarter post of Sec's. No. 25 & 36 is surveyed June A.D. 1853.

I do hereby Certify that the foregoing is correct as Surveyed by me. Given under my hand this 20th day of June A.D. 1853.

John P. Haller, Surveyor of Allen County, Ohio.

The State of Ohio, Allen County, SS:

Before me a Notary Public within and for said County, personally came Samuel A. Baxter & Ralph Cherry and acknowledged the above Plat to be their voluntary act and deed as above set forth. witness my hand and seal of office this 27th day of June A.D. 1853.

(Seal) A. B. Waldorf, Notary Public.

The State of Ohio, Allen County, SS:

Before me, a Notary Public within and for said County, personally appeared C. N. Lamison, William S. Coleman, John Neal & B.A. Satterthwaite and acknowledged that their instance Market Street (as platted through the above grounds where their names are written is established as above and is sixty six feet wide as above set forth. Witness my hand and seal of office this 27th day of June A. D. 1853.

(Seal) A. B. Waldorf, Notary Public.

Received for Record June 27th 1853 & Recorded the same day.

Hugh Dobbins, Recorder.

I hereby Certify that the foregoing is correctly transcribed from the original record. Lima, O. Sept. 1, 1892.

P. Walther.

I hereby Certify that the foregoing is correctly transcribed.


F. A. Stepleton Recorder.

I hereby certify that the above plat is correctly transcribed this 31st day of December, 1968.

Bernice Montague  
County Recorder.

I hereby Certify that the foregoing is correctly transcribed from the original record. Lima, O. Sept. 1, 1892.

P. Walther.



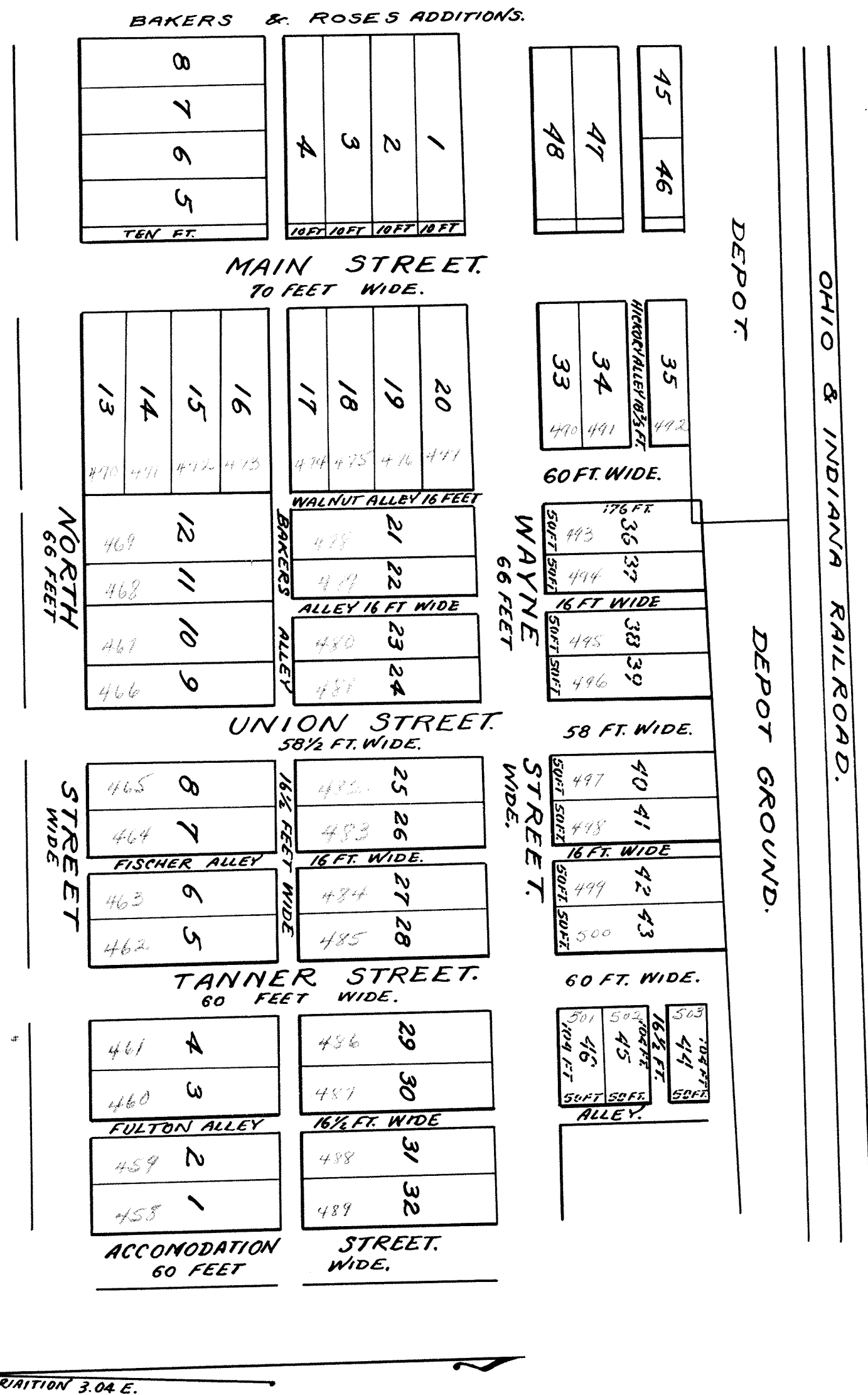
For affidavit see Deed Vol # 154 page 97.

VARIATION 30 OR 1/2

# MC. HENRY'S ADDITION TO THE TOWN OF LIMA IN ALLEN CO. OHIO.

For Replat of South Part Lots 462+463 See Plat Book #6 Page #51.

FOR ORD # 62-72 to vacate part of BAKER ALLEY adjacent to lots  
#486-487-460-461- SEE DEED VOL. #523 Pg #336 PLAT BOOK #12 PAGE #136



certified copy of Ordinance vacating a strip along 496-see Deed Record 235, Page 57

McHenry's Addition to the Town of Lima in Allen County, Ohio, is laid out on the North middle part of the N. W. quarter of Section No. 31 in T. 3 S. of R. 7 E. 1st. Meridian Ohio and out Lot No. 33. And the North part of out Lot No. 1 of the Town of Lima, Inlots No. 1, 2, 3, 4, 29, 30, 31 & 32, are all 52 feet front and 200 feet in length. Inlots No. 5, 6, 7, 8, 9, 11, 13, 14, 15, 16, 17, 18, 19, 20, 21, 22, 23, 24, 25, 26, 27, 28, are all 50 feet front and 200 feet in length.

Inlots No. 10 & 12 are but 66 feet front and 200 feet in length. In-lots No. 33, 34, & 35 are all 50 feet front and 156 feet in length. Those lots that are numbered in red ink belong to Bakers & Roses Addition. All Streets and Alleys cross at right angle. There is a monument erected at the South East corner of Inlot No. 5 from which to make future surveys, the width of the streets and alleys are marked on the Plat. Surveyed July 13th A. D. 1853. I do hereby certify that the foregoing is a correct Plat of McHenry's Addition to the Town of Lima as surveyed by me July 13th A. D. 1853.

John P. Haller, Surveyor, Allen County, Ohio.

The State of Ohio, Allen County, SS:

Before, a Notary Public, within and for said County personally appeared William McHenry and acknowledged the above plat to be his voluntary act and deed, as above set forth. Witness my hand and seal of office this 15th day of July A. D. 1853.

(Seal) Samuel A. Baxter, Notary Public.

The State of Ohio, Allen County, SS:

Before me a Notary Public, within and for said County, personally appeared Daniel Custer, owner of Inlot No. 5, Daniel Bowers, owner of Inlot No. 4, Jacob Mowan owner of Inlot No. 3 John R. Wright owner of Inlots No. one and two, George W. Fickle owner of Inlot No. 48, William S. Rose owner of Inlot number forth seven and David B. Alexander owner of Inlot No. 46, all in Bakers and Roses Addition to the town of Lima, Ohio, and acknowledged at their instance there is added to the west side of Main Street ten feet off of each of the above named Lots as shown by the above plat. Making said Main Street Eighty feet wide in front of said Lots, the above named ten feet of Ground is donated to the Incorporated Village of Lima, for the purpose of widening Main Street and no other, and on the condition and terms of an ordinance passed by the Council of said Incorporated Village bearing date April 5th 1853.

As Witness our hands. (Seal) Samuel A. Baxter. Notary Public.

Daniel Custer.  
Daniel Bower.  
Jacob R. Mowan.  
John R. Wright.  
G. W. Fickle  
W. S. Rose.  
David B. Alexander.

Received for Record July 20th 1853 & Recorded July 23, 1853.

Hugh Dobbins, Recorder.

State of Ohio, Allen County, SS:

Before me, a County Surveyor within and for said County, personally appeared William McHenry and acknowledged the above Addition to the Original Plat of McHenry's to the town of Lima, to be his voluntary act and deed as above set forth. Given under my hand this 22nd day of November A. D. 1856.

John P. Haller, Surveyor.  
of Allen County, Ohio.

The foregoing Addition to McHenry Addition to the town of Lima was Received and Recorded November 27th, 1856.

John B. Wamsley, Recorder.

I hereby Certify that the foregoing is correctly transcribed from the original record.

Lima, O. Sept. 1, 1892.

P. Walther.

I hereby Certify that the foregoing is correctly transcribed.

F. A. Stepleton Recorder.

I hereby certify that the above plat is correctly transcribed this 31st day of December 1968.

Bernice Montague  
County Recorder

For Ordinance # 152-63 to vacate certain public alley see Deed Vol 427 Page 145

In lots Nos. 36, 38, 39, 40, 41, 42, 43, 44, 45 & 46 were added to the foregoing Plat as shown above. The size of the Lots are marked on the Plat with red ink. Lots Nos. 36, 37, 38, 39, 40, 41, 42, & 43 run from Wayne St. to the Depot Ground.

State of Ohio, Allen County, SS:

I, John P. Haller, County Surveyor within and for said County, do hereby Certify that the foregoing addition to McHenry Addition to the town of Lima is a correct Plat as surveyed by me. Given under m of this 22nd day of November A. D. 1856.

John P. Haller, County Surveyor of Allen County, Ohio.

I hereby Certify that the foregoing is correctly transcribed from the original record. Lima, O. Sept. 1, 1892.

P. Walther.

I hereby Certify that the foregoing Plat is correctly transcribed.

F. A. Stepleton Recorder.

Renumbering of Delphos Town Lots made in 1850.

Original Plat of Bredeick.

See Plat Book 3- Page 322  
 See Plat Book 3 Page 25  
 Plat 1- Page 15  
 Original Plat of Bredeick.

Renumbering of the Addition to Bredeick.

Old No.	New No.	Old No.	New No.	Old No.	New No.	Old No.	New No.	Old No.	New No.	Old No.	New No.
1	15	13	75	25	152	37	167	49	219		
2	14	14	74	26	151	38	166	50	217		
3	13	15	73	27	150	39	165	51	215		
4	12	16	72	28	149	40	164	52	213		
5	11	17	101	29	148	41	205	53	212		
6	10	18	100	30	147	42	204	54	214		
7	9	19	99	31	146	43	203	55	216		
8	8	20	98	32	145	44	202	56	218		
9	79	21	97	33	171	45	201				
10	78	22	96	34	170	46	200				
11	77	23	95	35	169	47	199				
12	76	24	94	36	168	48	198				
Lots Old & New of Section 10.											
Old No.	New No.	Old No.	New No.	Old No.	New No.	Old No.	New No.	Old No.	New No.	Old No.	New No.
1	17	32	48	63	121	94	135	127	224		
2	18	33	49	64	120	95	133	128	226		
3	19	34	50	65	119	96	186	129	230		
4	20	35	51	66	118	97	185				
5	21	36	52	67	117	98	183				
6	22	37	53	68	116	99	181				
7	23	38	54	69	115	100	179				
8	24	39	55	70	113	101	177				
9	25	40	56	71	109	102	175				
10	26	41	57	72	107	103	173				
11	27	42	58	73	105	104	174				
12	28	43	60	74	103	105	176				
13	29	44	62	75	104	106	178				
14	30	45	64	76	106	107	180				
15	31	46	66	77	108	108	182				
16	32	47	68	78	110	109	184				
17	33	48	70	79	111	110	188				
18	34	49	69	80	112	111	189				
19	35	50	67	81	114	112	190				
20	36	51	65	82	130	113	192				
21	37	52	63	83	131	114	194				
22	38	53	61	84	132	115	196				
23	39	54	59	85	134	116	195				
24	40	55	129	86	138	117	193				
25	41	56	128	87	140	118	191				
26	42	57	127	88	142	119	187				
27	43	58	126	89	143	120	229				
28	44	59	125	90	141	121	228				
29	45	60	124	91	139	122	227				
30	46	61	123	92	137	123	225				
31	47	62	122	93	136	124	223				
						125	221				
						126	222				

Old No.	New No.	Old No.	New No.	Old No.	New No.	Old No.	New No.
1	16	32	271	62	302	91	81
2	71	33	266	63	303	92	92
3	102	34	265	64	304	93	154
4	144	35	256	65	301	94	162
5	172	36	255	66	300	95	207
6	197	37	252	67	293	96	209
7	220	38	251	68	292	97	208
8	231	39	246	69	285	98	160
9	248	40	247	70	284	99	153
10	249	41	232	71	277	100	91
11	250	42	233	72	276	101	82
12	253	43	234	73	269	102	5
13	254	44	235	74	268	103	4
14	257	45	245	75	261	104	83
15	263	46	244	76	259	105	90
16	264	47	236	77	258	106	156
17	272	48	237	78	240	107	160
18	273	49	243	79	241	108	159
19	280	50	242	80	238	109	157
20	281	51	260	81	239	110	89
21	288	52	262	82	210	111	84
22	289	53	267	83	211	112	3
23	296	54	270	84	206	113	2
24	297	55	275	85	163	114	85
25	298	56	278	86	153	115	88
26	295	57	283	87	93	116	158
27	290	58	286	88	80	117	87
28	287	59	291	89	7	118	86
29	282	60	294	90	6	119	1
30	279	61	299				
31	274						

The Out Lots Retain their Original Numbers.

Hugh Dobbins.  
 Recorder.

I hereby Certify that the foregoing is correctly transcribed from the original record.

Lima, O. Sept. 1, 1892.

P. Walther,

I hereby Certify that the foregoing is correctly transcribed.

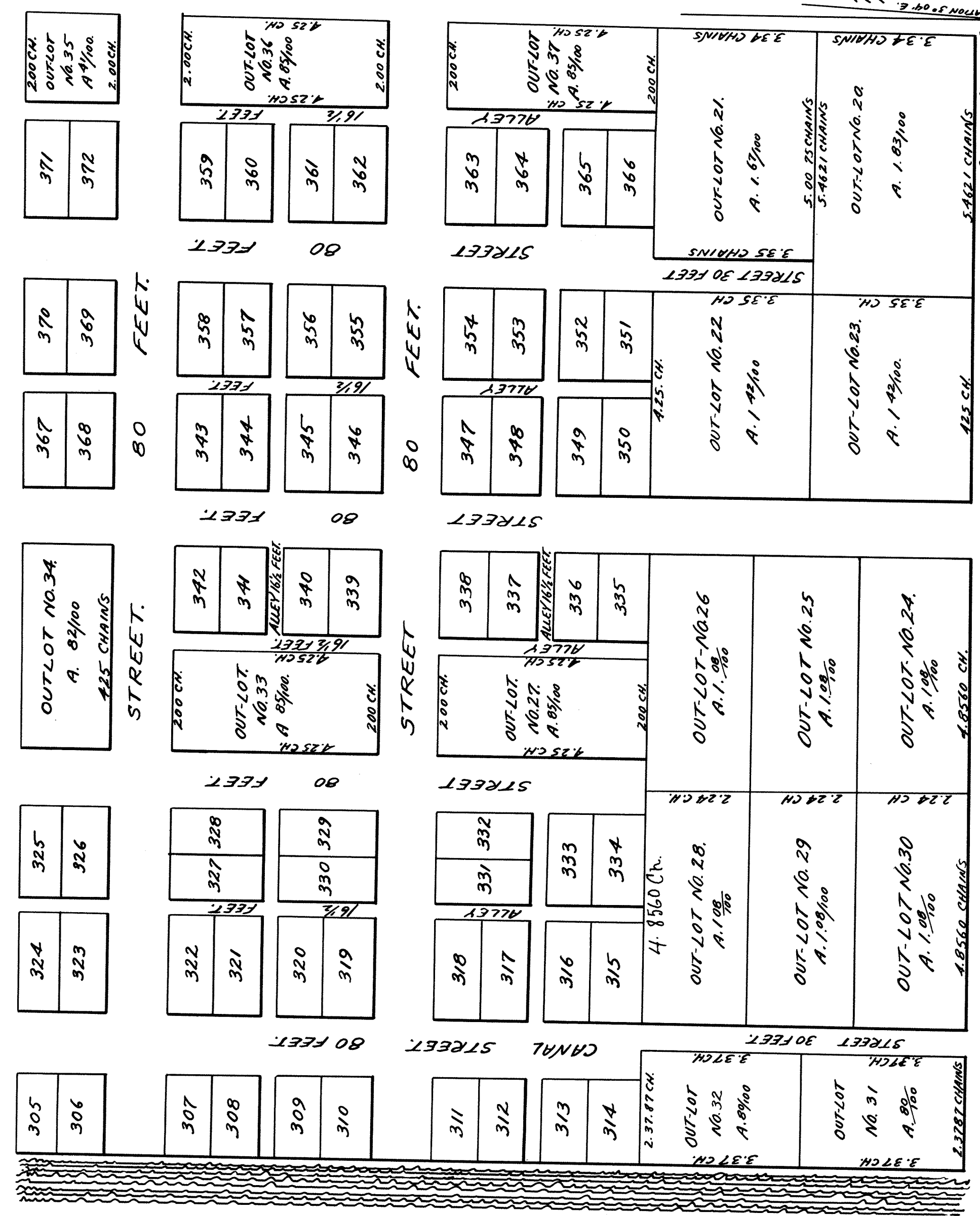
F. A. Stepleton Recorder.

I hereby certify that the above plat is correctly transcribed this 31st day of December, 1968.

*Bernice Montague*  
 County Recorder



**SOUTH ADDITION  
TO THE TOWN OF  
DELPHOS**  
I IN  
ALLEN COUNTY OHIO.  
SURVEYED AUGUST 5TH - 1853.



For Ordinance # 1981-13 to Vacate Pt Jackson Street  
From Main Street to the Miami-Erie Canal Adj: to lot 307  
See Recd Vol. # 636 Page # 366, Plat Book # 15 Page # 229.

The South Addition to the Town of Delphos, in Allen County, Ohio, is laid out on the west part of the South half of the North west quarter of Fractional section No. Thirty in Township No. Two South of Range No. Five East of the first Meridian Ohio. All Streets and Alleys cross each other at right angles. Inlots No. 306, 307, 308, 309, 310, 311, 312, 313, 314 are all 66 feet front and 107 feet long. Inlots No. 315, 316, 317, 318, 319, 320, 321, 322, 323, 326, 327, 328, 329, 330, 331, 332, 333, 334, 335, 336, 337, 338, 339, 340, 341, 342, 343, 344, 345, 346, 347, 348, 349, 350, 351, 352, 353, 354, 355, 356, 357, 358, 359, 360, 361, 362, 363, 364, 365, 366, 368, 369 & 372, are all 66 feet front and 132 feet long.

Fractional Inlot No. 305 is 107 feet long and is that part lying between Inlot No. 306 and the North line of the above described piece of land. Inlot No. 324 is bounded on the South by Inlot No. 323. Inlot No. 325 is bounded on the South by Inlot No. 326. Inlot No. 367 is bounded on the South by Inlot No. 368. Inlot No. 370 is bounded on the South by Inlot No. 369. Inlot No. 371 is bounded on the south by Inlot No. 372 and are all 132 feet long and bounded on the north by the North line of the South half of the North west quarter of the aforesaid section. Out Lot No. 34 is bounded on the North by the North line of the above described piece of land and containing 82/100 of an acre more or less. Out Lot No. 35 is bounded on the North by the North line of the aforesaid land and containing 41/100 of an acre more or less. Out lots No. 20, 23, 24, 30 and 31 are all bounded on

I hereby certify that the above plat is correctly transcribed this 31st day of December, 1968.

*Bernice Montague*  
County Recorder

I hereby Certify that the foregoing is correctly transcribed from the original record.  
Lima, O. Sept. 1, 1892. P. Walther.

the South by the South line of the afore-said land and each lot containing the quantity expressed on the Plat the same to be it more or less. There is a monument erected at the N. E. Corner of Inlot No. 107 from which to make future surveys; there are also monuments erected at the corners of the following out lots at the N. W. corner of Out lot No. 21 and at the N. W. S. E. & N. E. corners of Outlots Nos. 20, 22 & 23 and at the N. W. S. W. S. E. & N. E. corners of Out lots No. 24, 25, 29 & 30 and at the N. W. & N. E. corner of Out lots No. 26 & 28 and at the S. W. corner of Outlot No. 27 and at the N. E. & S. E. corners of out lots No. 31 & 32 and at the S. W. corner of out lot No. 33 and at the S. W. corner of out lot No. 34, and at the South West corner of out Lot No. 35 and at the S. W. corner of out lot No. 36 and at the N. W. corner of out lot No. 37.

I do hereby Certify that the foregoing is a correct Plat and description of the South Addition to the Town of Delphos in Allen County, Ohio, as surveyed by me. Given my hand the 5th day of August A. D. 1853.

Signed and acknowledged  
by us. ( John P. Haller.  
Bernard Esch, ) Surveyor, Allen County, Ohio.  
Theodore Wrocklage } Proprietors.  
Benjamin F. Metcalf }  
Lester Bliss. )

The State of Ohio,  
County of Allen, SS:

Before me, a Notary Public, within and for the County and State aforesaid personally appeared Bernard Esch, Theodore Wrocklage, Benjamin F. Metcalf and Lester Bliss, Proprietors of the foregoing South Addition to the Town of Delphos, in Allen County, Ohio, and acknowledged the Plat of the said Addition with the lots and sub-division therein marked and designated to be their voluntary act and deed, as such proprietors and that the said plat with its lots, streets and alleys are here in voluntarily made by them an addition to the town of Delphos in said Allen County, in the State of Ohio. Witness my hand and seal of office at Lima in said County and State on this \_\_\_\_\_ day of \_\_\_\_\_ one thousand eight hundred and fifty three.

M. H. Nichols. Notary Public.

Received for Record Dec. 23rd, A.D. 1853 and  
Recorded January 12th 1854.

Hugh Dobbins, Recorder.

I hereby certify that the foregoing is correctly transcribed from the original record.

Lima, O. Sept. 1, 1892. P. Walther.

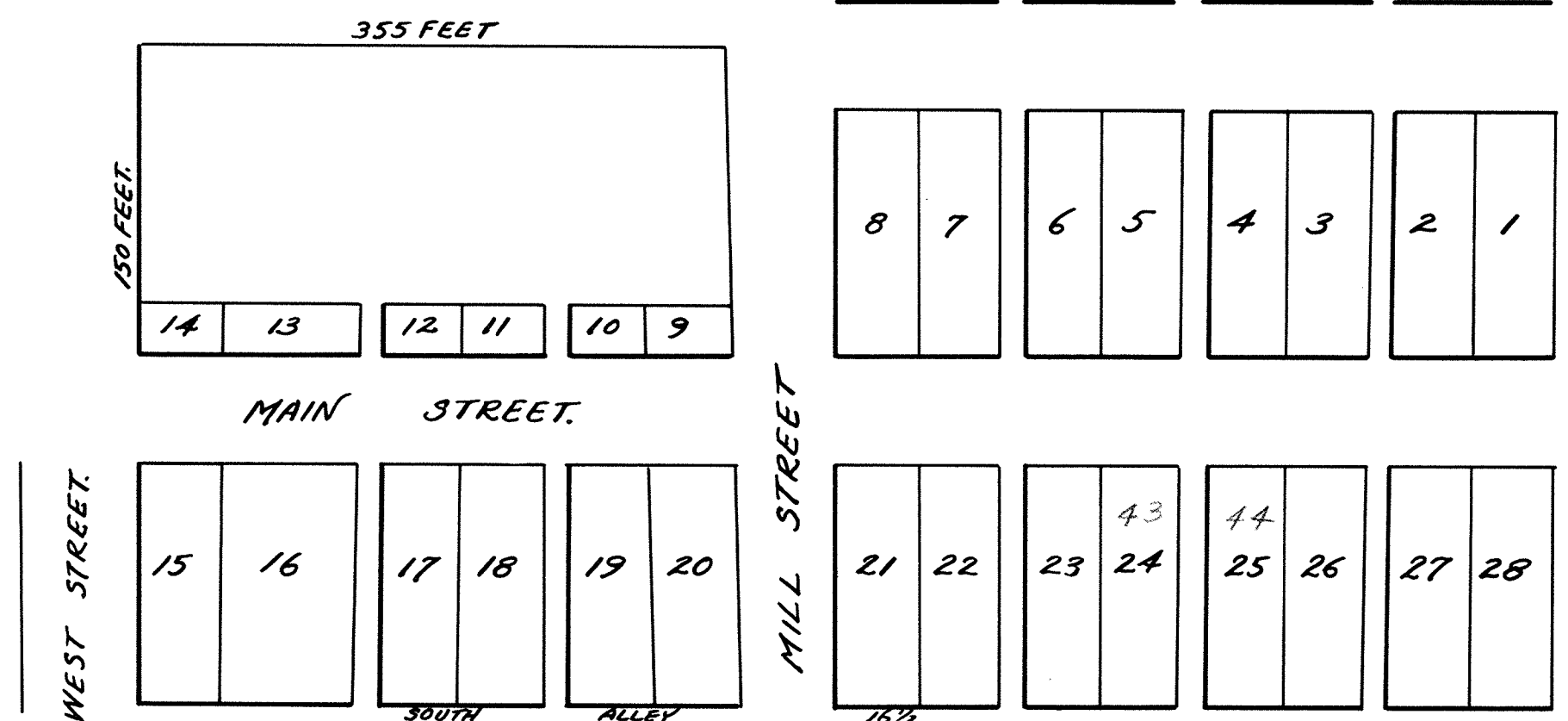

I hereby Certify that the foregoing is correctly transcribed.

F. A. Stepleton  
Recorder.

I hereby certify that the above plat is correctly transcribed this 31st day of December, 1968.

*Bernice Montague*  
County Recorder

FIRST ADDITION  
— TO —  
**BEAVERDAM**



FOR SUBDIVISION OF lots 23-24-25-26-27-28  
# Outlots #3 & 4 - SEE PLAT BOOK # 4 PAGE # 78

This Addition to Beaverdam is laid out on the S.W.  $\frac{1}{4}$  of the S.W.  $\frac{1}{4}$  of Section 29 and the N.W.  $\frac{1}{4}$  of the N.W.  $\frac{1}{4}$  of Sect. 32 in Township No. 2 South of Range 8 and directly west of the old Town of Beaverdam. All Streets and Alleys cross each other at right angles. Lots No's. 1, 2, 3, 4, 5, 6, 7, 8, 15, 17, 18, 19, 20, 21, 22, 23, 24, 25, 26, 27, and 28, are each fifty feet in front and one hundred and fifty feet in length. Lots No's. 9, 10, 11, 12 and 14 are each fifty feet in front and thirty feet in depth. Lot No. 16 is 81 feet in front and one hundred and fifty feet deep. Lot No's. 13 is eighty one feet in front and thirty feet deep. All streets are 60 feet wide. All Alleys are 12 feet wide except South Alley which is 16  $\frac{1}{2}$  feet wide.

The magnetic variation is four degrees East. The Lots were laid out on the parallel of a true meridian the above described lands are in Allen County, Ohio. These lots are immediately on the west part of the old town.

Frederick Shull.  
Surveyed November A.D. 1853. Wm. L. Henderson, Surveyor.  
Received for Record February 9th, 1854 & Recorded Feb'y. 16th 1854.  
Hugh Dobbins. Recorder of A.C.O.

The State of Ohio, Allen County, SS:

Before me, a Probate Judge within and for said County, personally appeared Frederick Shull and acknowledged the signing and sealing of the foregoing plat as the first Addition to the Town of Beaver Dam, to be his act and deed for the uses and purposes therein mentioned.  
In witness Whereof, I have hereunto set my hand officially on this 2nd day of April A.D. 1856.

M. Leatherman, Probate Judge.

I hereby Certify that the foregoing is correctly transcribed from the original record.  
Lima, O. Sept. 1, 1892.

P. Walther.

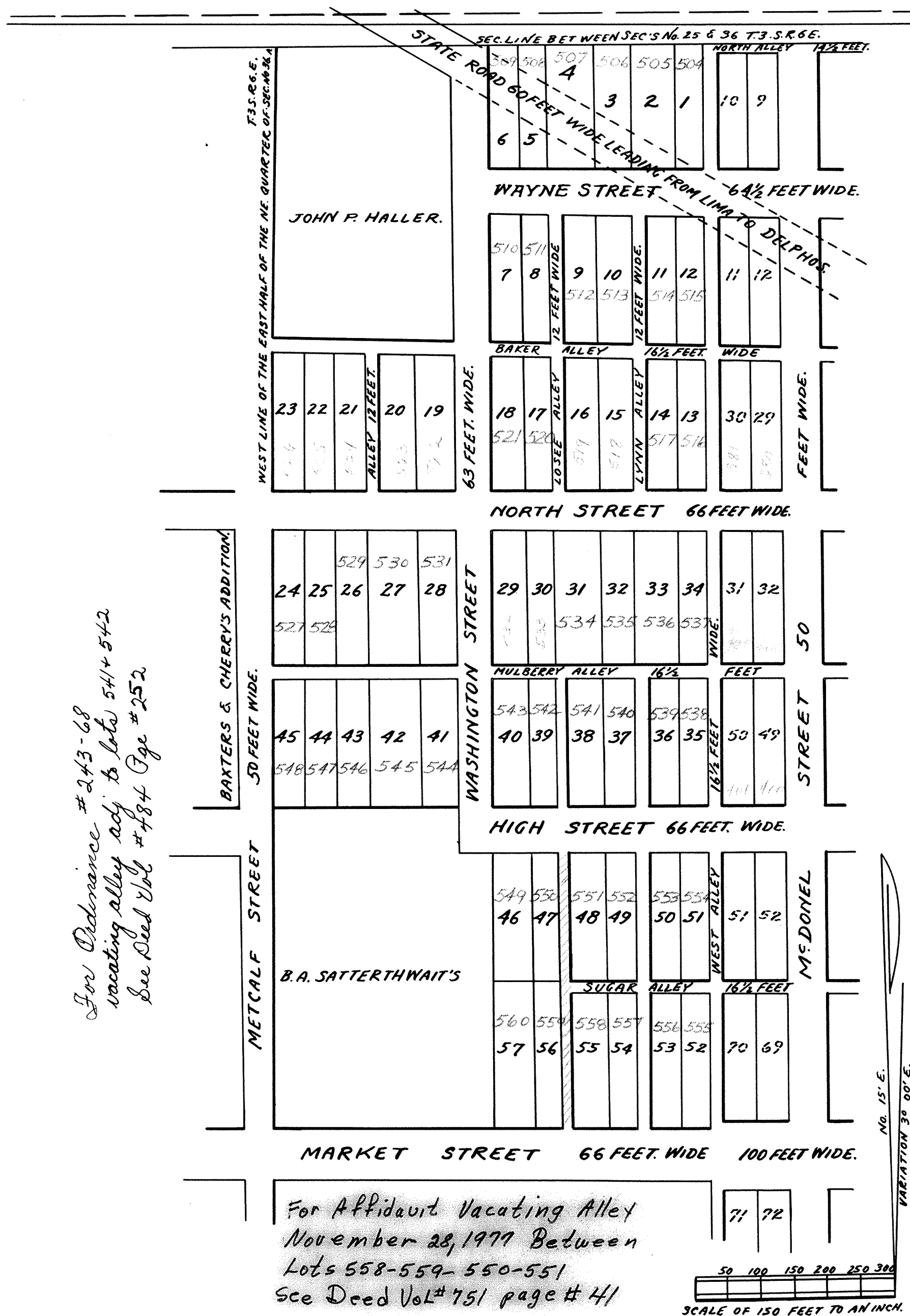
I hereby Certify that the foregoing is correctly transcribed.

F.A. Stepleton  
Recorder.

I hereby certify that the above plat is correctly transcribed this 31st day of December, 1968.

*Bernice Montague*  
County Recorder

PLAT  
OF  
**WEST ADDITION**  
TO THE TOWN OF  
**LIMA**  
IN  
ALLEN COUNTY OHIO.



*For Ordinance #243-68  
vacating alley adj. to lots 544 & 542  
See Deed Vol #184 Page #252*

*For Affidavit Vacating Alley  
November 28, 1977 Between  
Lots 558-559-550-551  
See Deed Vol #751 page #41*

The West Addition to the Town of Lima in Allen County, Ohio is laid out on the North West part of the East half of the North East quarter of Section No. 36 in Township No. 3 S. of R. No. 6 E. of the first Meridian Ohio Inlot No.1 is 51 feet wide and 197.50 feet long on the East line and 196.19 feet long on the west line. Inlot No.2 is 63 feet wide and 194.57 feet long on the west line. Inlot No.3 is 51 feet wide and 193.25 feet long on the west line Inlot No.4 is 63 feet wide and 191.62 feet long on the west line. Inlot No.5 is 51 feet wide and 190.31 feet long on the west line. Inlot No.6 is 51 feet wide and 189.00 feet long on the west line. Inlots No. 7, 8, 9, 10, 11, 12, 13, 14, 15, 16, 17, 18, 21, 22, 23, 25, 26, 29, 30, 32, 34, 35, 36, 37, 38, 39, 40, 43, 44, 46, 47, 48, 49, 50 & 51 are all 51 feet wide and 200 feet long. Inlots No. 19, 21, 28 & 41 are both 51½ feet wide and 200 feet long. Inlots No. 27 & 42 are 63½ feet wide and 200 feet long. Inlots No.31 & 33 are 63 feet wide and 200 feet long. Inlots No. 24 is 50 ¾ feet wide and 200 feet long and No. 45 is 50½ feet wide and 200 feet long. Inlots No. 52, 53, 54 & 55 are 51 feet wide and 217 feet long. Inlots No. 56 & 57 are 51 feet wide and 233.50 feet long. Washington Street terminates where it intersects the South line of the State Road leading from Lima to Delphos. All Streets and Alleys cross each other at right angle, the width of all Streets and Alleys are marked on the Plat, all East of the West line of west Alley is in McDonels Addition. There is a stone Monument at the North west corner of Inlot No.7 from which to make future surveys. Surveyed March 31st A. D. 1854.

I do hereby Certify that the foregoing Plat and description of the West Addition to the Town of Lima, in Allen County, Ohio, is correct as surveyed by me.  
Given under my hand this 31st day of March A. D. 1854.

John P. Haller, Surveyor, Allen County, Ohio.

State of Ohio, Allen County: SS:  
Before me, the undersigned authority personally came Samuel A. Baxter, James S. Chevers, John S. Neal and John P. Haller and acknowledged the signing and sealing of the foregoing Plat to be their voluntaru act and deed for the purposes therein expressed.  
In Testimony whereof, I have hereunto set my hand and official seal this 10th day of April, A.D. 1854.

(Seal) Charles N. Lamison, Notary Public, Allen Co. Ohio.

Attest:  
William Chapman. )  
Daniel Bower. ) At out instance the above Plat has been made and surveyed and the Recorder is hereby authorized to enter the same on the Records of Allen County, Ohio.

S. A. Baxter, (Seal)  
James S. Chevers (Seal)  
J. S. Neal. (Seal)  
John P. Haller.(Seal)

Received for Record April 11th 1854 & Recorded May 3rd, 1854.  
Hugh Dobbins, Recorder.

I hereby Certify that the foregoing is correctly transcribed from the original record.  
Lima, O. Sept. 1, 1892. P. Walther.

I hereby Certify that the foregoing is correctly transcribed.  
F. A. Stepleton  
Recorder.

I hereby certify that the above plat is correctly transcribed this 31st day of December, 1968.

*Bernice Montague*  
County Recorder.

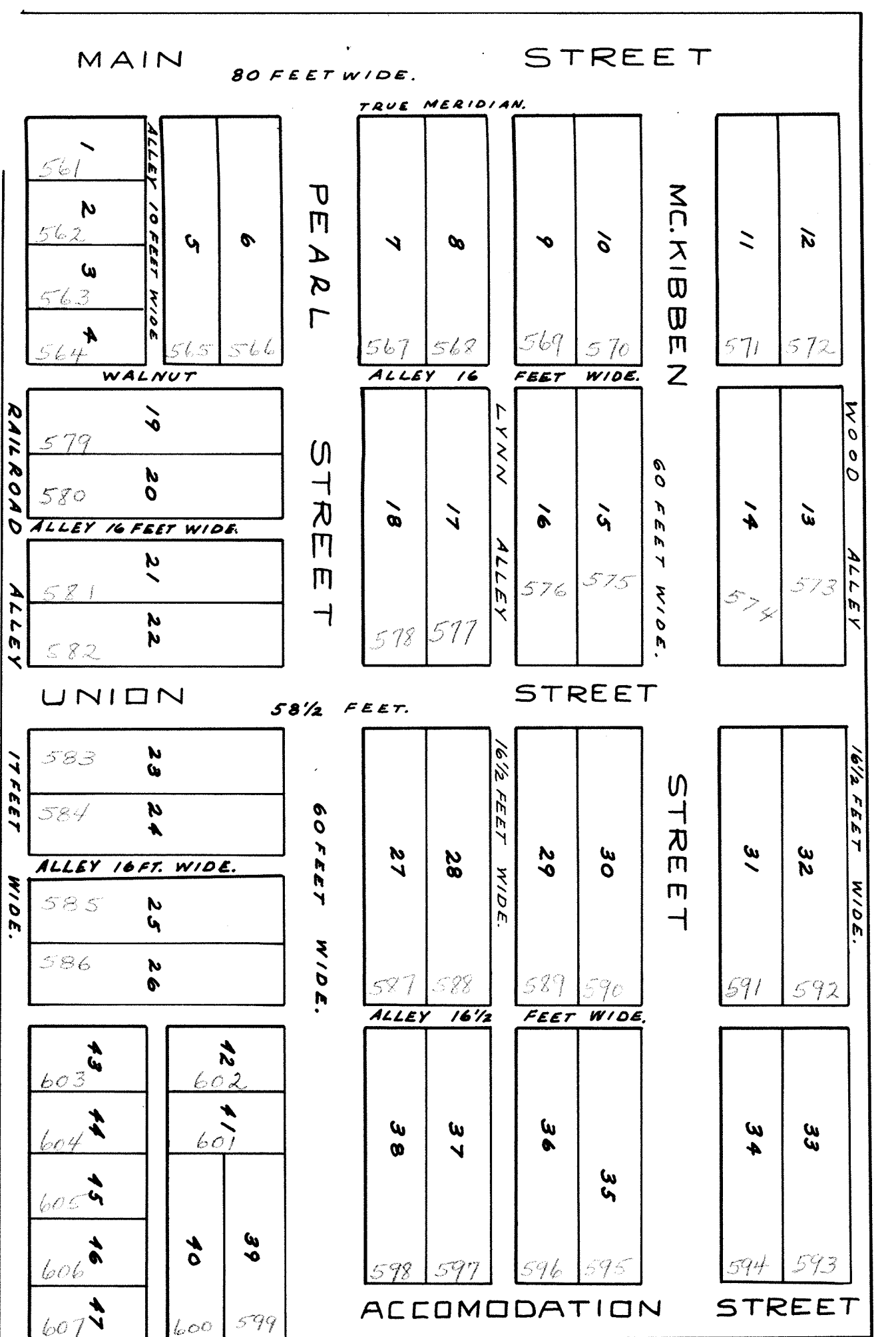
I hereby Certify that the foregoing is correctly transcribed from the original record.  
Lima, O. Sept. 1, 1892.  
P. Walther.

# MCKIBBENS ADDITION

— TO THE TOWN OF —  
**— LIMA —**  
 ALLEN COUNTY  
 OHIO.

For Ordinance # 365-69 to vacate Public Alley  
 Extending in an Easterly Direction From North  
 Main Street Between Pearl Street and Mc Kibben  
 Street See Deed Vol. # 497 Page # 476.  
 See Plat Book 12 Page # 6.

I hereby Certify that  
 this plat is correctly  
 transcribed from the  
 original record.  
 Lima, O. Sept. 1, 1892.



FOR ORD. #62-69 TO VACATE ALLEY

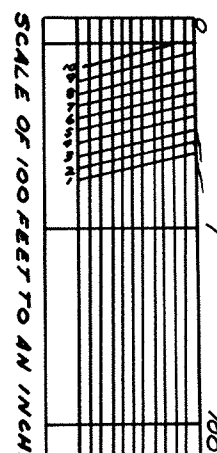
BETWEEN LOTS # 584 & 585

SEE DEED VOL. # 487 Pg # 746

For Ordinance # 112-73 to vacate Alley  
 Between lots 589-588 See Deed Vol. # 537 Page 189. Plat Book # 12 Page # 214.

For Ordinance # 90-47 to vacate Accomodation Street Between  
 East Mc Kibben Street & East Pearl Street See Deed  
 Vol. # 290 Page # 295.

For Ordinance # 24-88 to vacate Alley between 4561 thru 264 and 565  
 See Deed Vol 711 Pg 801



TRUE MERIDIAN  
 VARIATION 2.58 EAST

McKibbens Addition to the Town of Lima in Allen County, Ohio, is layed out on the South part of the South West quarter of Section No. thirty (30) in Township No. Three South of Range No. Seven (7) East of the first Meridian Ohio. Inlot Nos. 1, 2, 3, 4, 41 & 42 are all 50 feet front and 95 feet long. Inlots Nos. 7, 8, 9, 10, 11, 12, 19, 20, 21, 22, 23, 24, 25, 26, 33, 34, 35, 36, 37 & 38 are all 50 feet front and 200 feet long. Inlots No. 13, 14, 15, 16, 17, 18, 27, 28, 29, 30, 31 & 32 are all 50 feet front and 216 feet long. Inlots No. 39 is 47 1/2 feet front and 145.6 feet long, on the North line and 146.07 feet long on the South line Inlot No. 40 is 47 1/2 feet front and 146.52 feet long on

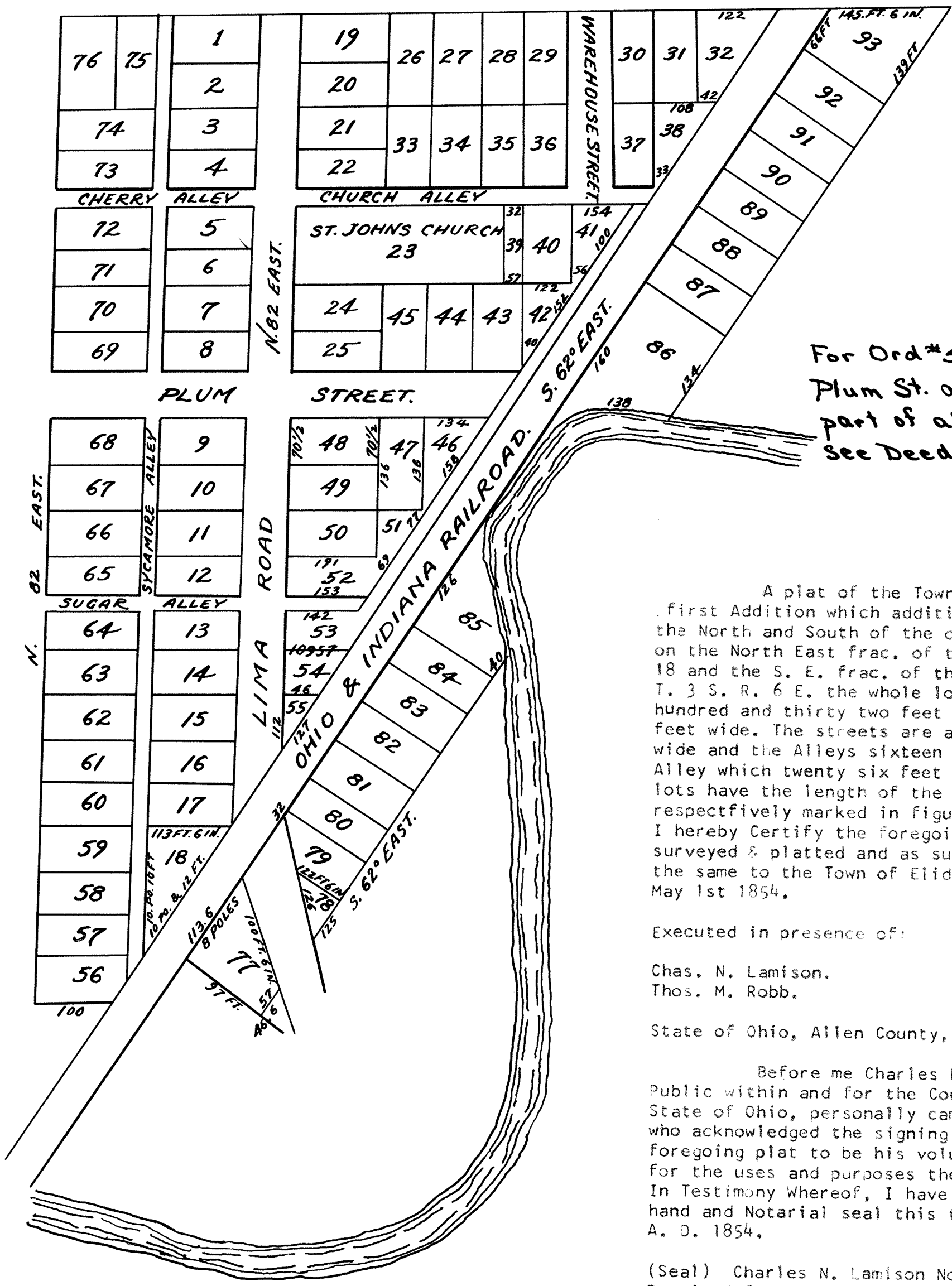
I hereby certify that the above plat is correctly  
 transcribed this 31st day of December, 1968.

*Bernice Montague*  
 County Recorder.



# ELIDA

ALLENTOWN ROAD. SOUTH.



For Ord # 711-98 To Vacate  
 Part of Plum Street Adj to lot  
 45-48-49 see Deed Vol 842  
 Page 628 plat Book 23 p945

For Ord #50 to vacate part of  
 Plum St. adj. to lot 25 and  
 part of alley adj to lots 41+42  
 See Deed Vol. 260 Pg. 600.

A plat of the Town of Elida with the first Addition which addition is laid off on the North and South of the original plat all on the North East frac. of the N. 1/2 of Sec. 18 and the S. E. frac. of the S. 1/2 Sec. 7 T. 3 S. R. 6 E. the whole lots are one hundred and thirty two feet long and sixty six feet wide. The streets are all sixty feet wide and the Alleys sixteen (Except Church Alley which twenty six feet wide, the fractional lots have the length of the unequal lines respectively marked in figures. I hereby Certify the foregoing to be correctly surveyed & platted and as such do dedicate the same to the Town of Elida, Allen County, O. May 1st 1854.

Executed in presence of:  
 Chas. N. Lamison. Griffith John, (Seal)  
 Thos. M. Robb.

State of Ohio, Allen County, SS:  
 Before me Charles N. Lamison a Notary Public within and for the County of Allen and State of Ohio, personally came Griffith John who acknowledged the signing and sealing of the foregoing plat to be his voluntary act and deed for the uses and purposes therein expressed. In Testimony Whereof, I have hereunto set my hand and Notarial seal this third day of May A. D. 1854.  
 (Seal) Charles N. Lamison Notary Public.  
 Received for Record May 2nd, 1854.  
 & Recorded May 8th 1854.

Hugh Dobbins, Recorder.  
 I hereby Certify that the foregoing is correctly transcribed from the original record.  
 Lima O. Sept. 1, 1892.

I hereby Certify that the foregoing Plat is correctly transcribed.  
 F. A. Stepleton  
 Recorder.

P. Walther.

I hereby certify that the above plat is correctly transcribed this 31st day of December, 1968.

*Bernice Montague*  
 County Recorder

**J. B. HOVER'S**  
**ADDITION OF INLOTS.**  
**TO THE TOWN OF**  
**LIMA**

IN. WIDTH 66 FEET.	50	50	50	50	66 FEET.	50	50	50	50
INLOT. NO. 1	2	3	4	5	6	7	8	9	10
WEST STREET 66 FEET WIDE.									

Are composed of Out Lots No. Eleven (11) and Twelve (12) Recorded on Plat Book A. Dated April 20th, 1831, and is divided and numbered thus. Commencing at the South end Inlot No. 1, 2, 3, 4, 5, 6, 7, 8, 9, and 10 and is platted and handed in for Record this the 15th day of June A. D. 1854.

J. B. Hover.

Received & Recorded July 22nd, A. D. 1854.

Hugh Dobbins, Recorder.

I hereby certify that the foregoing is correctly transcribed from the original record.

Lima, O. Sept. 1, 1892.

P. Walther.

I hereby Certify that the foregoing Plat is correctly transcribed.

F. A. Stepleton Recorder.

I hereby certify that the above plat is correctly transcribed this 3<sup>rd</sup> day of December, 1968.

*Bernice Montague*  
 County Recorder

the South line. Inlots No. 5 & 6 are each 47½ feet front and 200 feet long. Inlots No. 43, 44, 45 & 46 are all 49.55 feet front and 95 feet long. Inlots No. 47 is 49.55 feet wide on the South line and 48.49 feet wide on the North line and 95 feet long. All Streets and Alleys cross each other at right angle. The width of all streets and alleys is marked on the plat Except Accommodation Street, which is 45 feet wide at the South end 41 feet wide at the North end. There is a stone monument at the North West corner of Inlot No.6 from which to make future surveys. surveyed 29th & 30th days of May A.D. 1854.

I do hereby Certify that the foregoing Plat of McKibben Addition to the Town of Lima in Allen County, Ohio, is correct as surveyed by me. Given under my hand this 30th day of May A. D. 1854.

John P. Haller, County Surveyor, Allen County, Ohio.

We the undersigned M. H. McCullough, Sarah Jane McCullough, Nancy McKibben and J. D. McKibben proprietors of the above Plat being McKibbens Addition to the Town of Lima in Allen County and State of Ohio, was made at our instance and request and that all streets, Alleys therein designated be hereby donated to the public as public highways and asks that the same shall be admitted to Record according to the statutes in such cases made and provided.

In Testimony Whereof, We have hereunto set our hand and seal this Twenty eighth day of June in the year of our Lord one thousand eight hundred and fifty four.

M. H. McCullough	(Seal)
Sarah Jane McCullough.	(Seal)
John D. McKibben	(Seal)
Nancy McKibben,	(Seal)

State of Ohio, Allen County, SS:

Before me, A County Surveyor within and for said County, personally appeared the above named M. H. McCullough, Sarah Jane McCullough, Nancy McKibben & John D. McKibben, and acknowledged the signing and sealing of the above Plat to be their voluntary act for the purposes therein expressed.

In Testimony whereof I have hereunto set my hand on this twenty eighth day of June in the year of our Lord one thousand eight hundred and fifty four.

John P. Haller County Surveyor  
Allen County, Ohio.

Received For Record June 28th 1854 & Recorded July 3rd, 1854.

Hugh Dobbins. Recorder.

I hereby Certify that the foregoing is correctly transcribed from the original record.

Lima O. Sept. 1, 1892.

P. Walther.

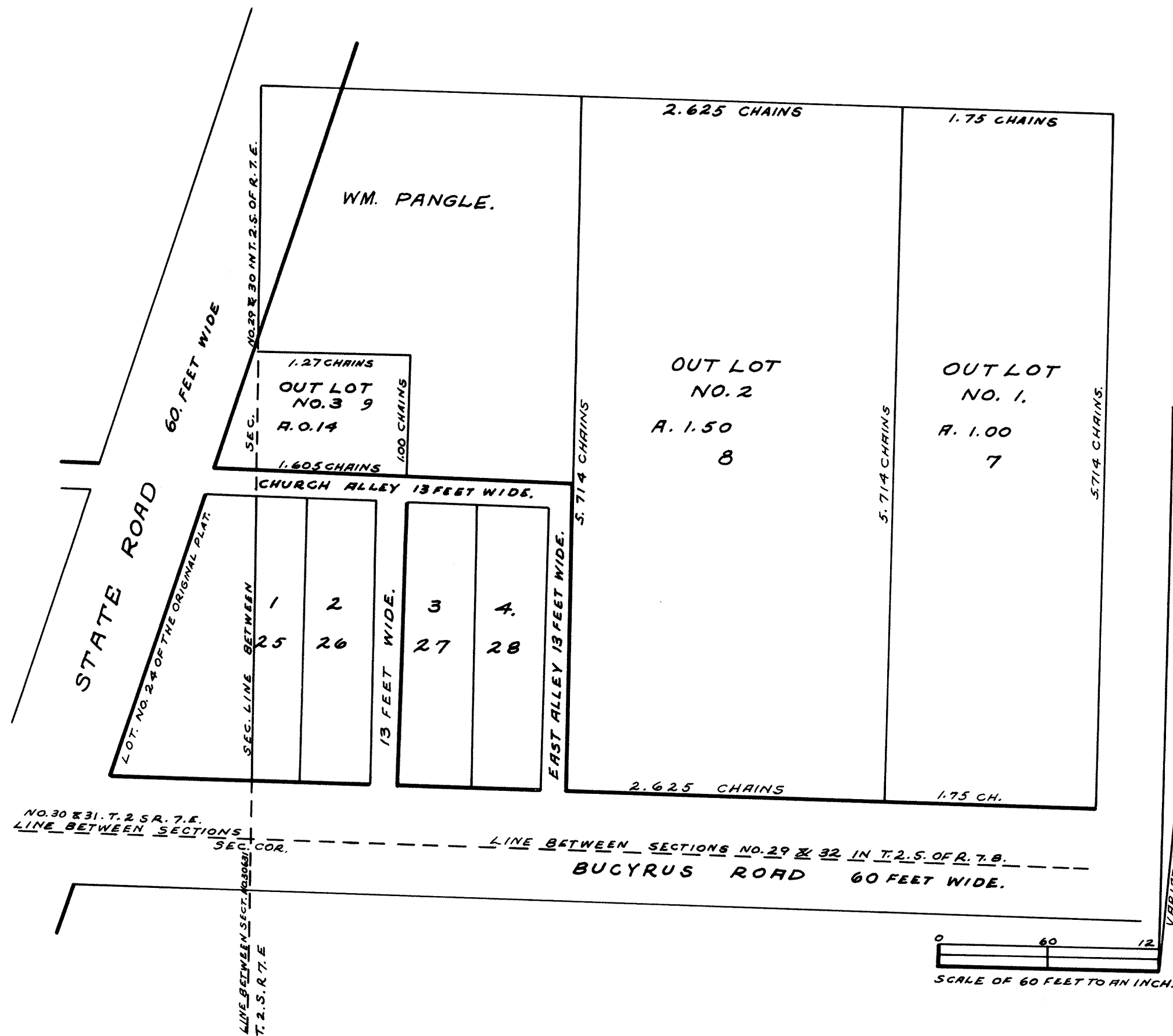
I hereby Certify that the foregoing is correctly transcribed.

F. A. Stepleton Recorder.

I hereby certify that the above plat is correctly transcribed this 31st day of December, 1968.

*Bernice Montague*  
County Recorder

**— PANGLE'S —**  
 ADDITION  
 TO THE TOWN OF  
**— CAIRO —**  
 IN  
A.C.O.



Pangles Addition to the Town of Cairo in Allen County, Ohio, is laid out on the South West corner of section No. Twenty nine (29) in Township No. two (2) South of Range No. Seven (7) East of the first Meridian Ohio, and on the North part of Lot No. 24 of the original Town Plat of Cairo. All alleys run at right angle and their width is marked on the Plat. Inlot No. 1 is 27.25 feet in front and 153 feet long. Inlots Nos. 2, 3 & 4 are all 40 feet in front and 153 feet long. There are stone monuments erected at the following corners at the South west corner of Inlot No. one (the stone at the South west corner of Inlot No. one is thirty (30) feet North of the corner of sections No. Twenty nine (29) Thirty (30) Thirty-one and thirty-two (32) in Township No. two (2) South of Range No. Seven (7) East of the first Meridian Ohio) and at the South East corner of out lot No. one and at the South West corner of Out Lot No.2 and at the North East corner of Out Lot No.3, the length of the lines on the out lots are marked on the plat and also the number of Acres. Surveyed August 11th A. D. 1854. I do hereby Certify that the foregoing Plat of Pangles Addition to the Town of Cairo in Allen County, Ohio, is correct as surveyed by me. Given under my hand this Eleventh day of August A.D. 1854.

John P. Haller, County Surveyor.  
of Allen County, Ohio.

State of Ohio,  
Allen County, Ohio, SS:

Before me, Charles N. Lamison, a Notary Public within and for the County of Allen and State of Ohio, on the sixteenth day of August A.D. one thousand eight hundred and fifty-four William H. Pangle, who acknowledged the above Plat of Pangles Addition to the Town of Cairo with alleys, Streets and Lots designated as above to be his voluntary act and deed for the purposes expressed.

In Testimony whereof, I have hereunto set my hand and Notarial Seal this 16th day of August A.D. 1854.

(Seal) Charles N. Lamison Notary Public.

Received for Record August 16th 1854 & Recorded August 23rd, 1854.

Hugh Dobbins, Recorder of A.C.O.

I hereby Certify that the foregoing is correctly transcribed from the original record.

Lima, O. Sept. 1, 1892.

P. Walther.

I hereby Certify that the foregoing is correctly transcribed.

F. A. Stepleton Recorder.

I hereby Certify that the foregoing is correctly transcribed from the original record.

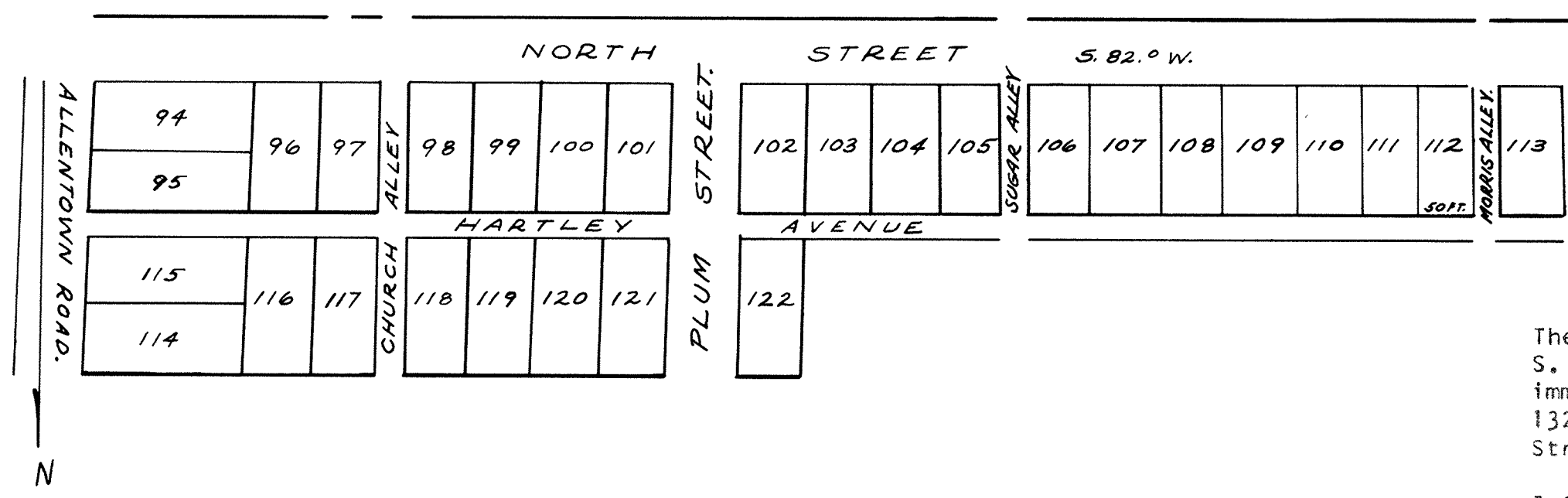
Lima, O. Sept. 1, 1892.

P. Walther

I hereby certify that the above plat is correctly transcribed this 31st day of December, 1968.

*Bernice Montague*  
County Recorder.

GRIFFITH JOHN  
NORTH ADDITION  
TO THE TOWN OF  
**ELIDA**



The North Addition to the Town of Elida was laid off January 16th 1855, on the S. E. fra. of the South half of Sec. 7 T. 3 S. R. 6 E. by Griffith John immediately North of and contiguous to the former Town Plat. All the Lots are 132 feet in length and 66 feet wide except Lot No. 111 is 50 feet wide. The Streets are 60 feet wide & the Alleys 16 feet.

I Certify the foregoing to be a correct description and Plat of the North Addition to the Town of Elida, January 16th 1855.

Attest:  
Charles N. Lamison.  
T. M. Robb. Griffith John. (Seal)

The State of Ohio,  
Allen County, SS:

Before me Charles N. Lamison, a Notary Public for said County, personally came Griffith John who acknowledged the signing and sealing the foregoing Addition to the Town Plat of Elida to be his act and deed for the uses & purposes therein expressed. Witness my hand and official seal this 19th day of Jan. 1855.

(Seal) Charles N. Lamison,  
Notary Public.

Received for Record January 19<sup>th</sup> 1855 and Recorded on the same day.

John B. Wamsley.  
Recorder.

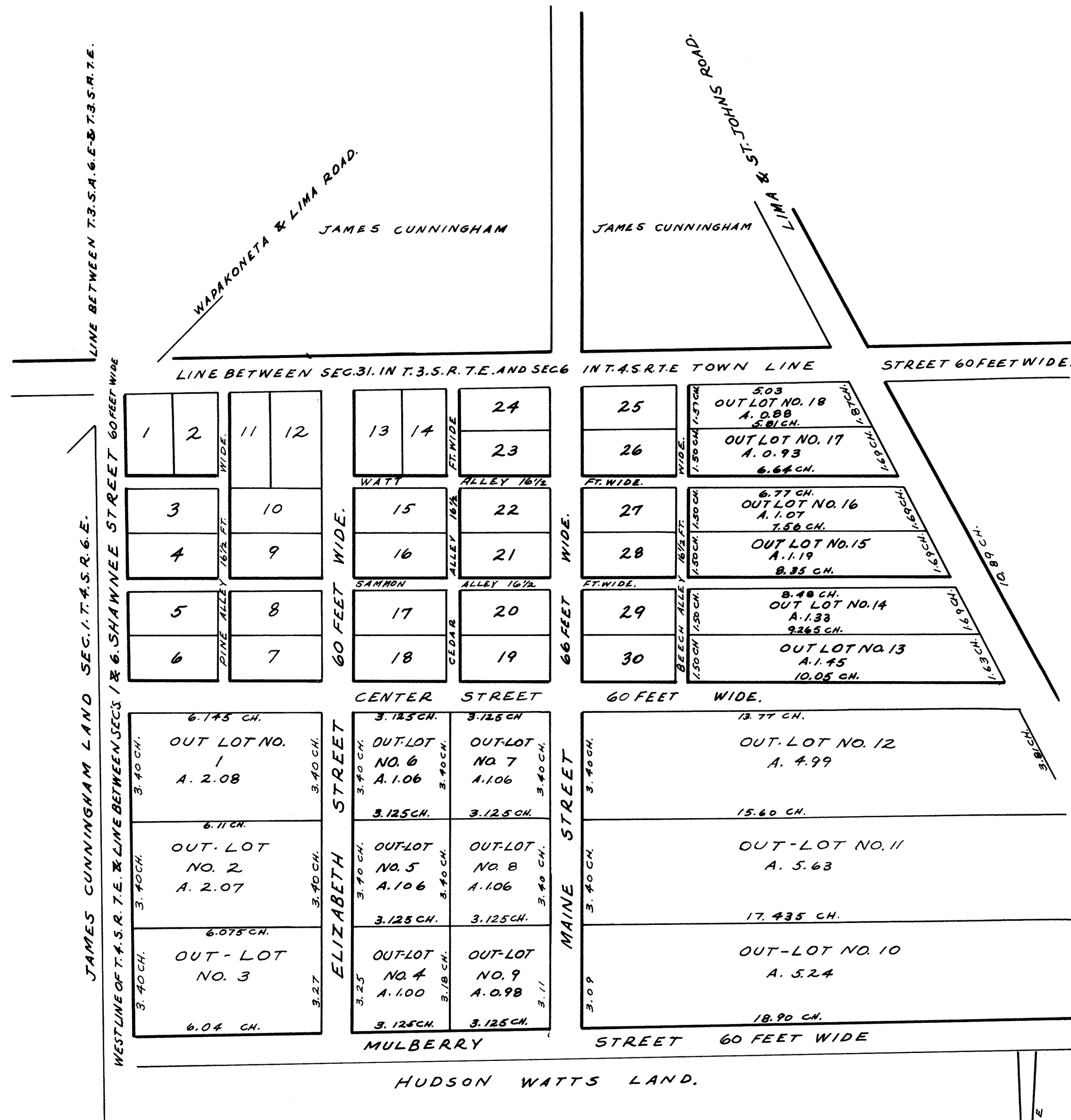
I hereby Certify that the foregoing is correctly transcribed.

F. A. Stepleton  
Recorder.

I hereby certify that the above plat is correctly transcribed this 31<sup>st</sup> day of December, 1968.

*Bessie Montague*  
County Recorder.

# PLEASANT HILL OR SOUTH ADDITION TO LIMA




SEE PAGE 28 CONTINUATION.

I hereby Certify that the foregoing is correctly transcribed from the original record.  
 Lima, O. Sept. 1, 1892.

P. Walther.

I hereby Certify that the foregoing Plat is correctly transcribed.

F. A. Stepleton Recorder.

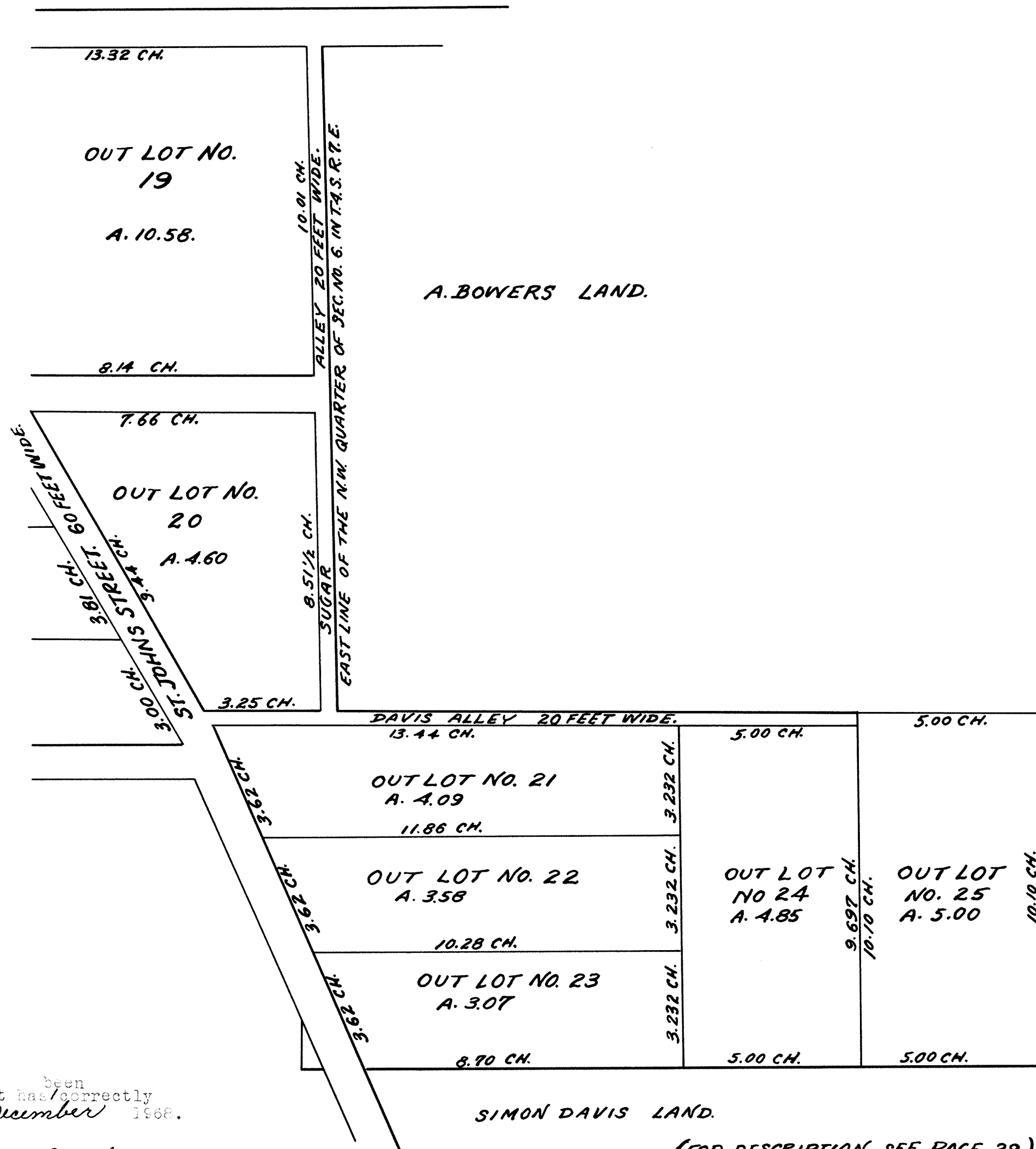


I hereby certify that the above plat is correctly transcribed this 31st day of December, 1968.

*Bernice Montague*  
 County Recorder.

PLEASANT HILL OR SOUTH ADDITION TO LIMA  
IN ALLEN COUNTY, OHIO

PAGE 28 CONTINUED



I hereby Certify that this plat has been  
transcribed this 31st day of December 1968.

*Bernice Montague*  
County Recorder

SIMON DAVIS LAND.

(FOR DESCRIPTION SEE PAGE 29)



Hamilton Davison, T.E. Cunningham, Harmon Kibby & A. B. Waldorf South Addition to Lima is laid out on the North part of the North West quarter of Section No. Six (6) in Township No. four (4) South of Range No. Seven (7) East of the first Meridian Ohio, Containing Eighty Acres. And on that part lying South of the aforesaid Eighty Acres and East of the Road leading from Lima to St. Johns of the aforesaid quarter, and on the following described piece of Land. Beginning four (4) chains and Seventy eight (78) links North of the South West corner of the West half of the North East quarter of Section No. Six (6) in Township No. four (4) South of Range No. Seven (7) East of the first Meridian Ohio. Thence North on the West line of the West half of the North East quarter of the aforesaid Section ten (10) chains. Thence East twenty chains and three links to a post fourteen chains and Seventy eight links North of the South East corner of the West half of the North East quarter of the aforesaid Section. Thence South ten (10) chains. Thence West ten (10) chains and six (6) links to the place of beginning. Main Street runs North and South and Center Street runs East and West. Inlots Nos. 7, 8, 9, 10, 15, 16, 17, 18, 19, 20, 21, 22, 23, 26, 27, 28, 29 and 30 are all 1.50 chains in front and 3.00 chains long. The following fractional Inlots are described as follows: No.1 is 1.50 chains in front on the North line and 1.47 chains on the South line and 2.69 chains long on the west line and 2.72 chains long on the East line. Inlot No. 2 is 1.50 chains front and 2.755 chains long on the East line. Inlot No.3 is 1.50 chains front and 2.97 chains long on the North line and 2.95 chains long on the South line. Inlot No.4 is 1.50 chains front and 2.97 chains on the South line. Inlot No.5 is 1.50 chains front and 2.93 chains long on the North line and 2.884 chains long on the South line. Inlot No.6 is 1.50 chains in front and 2.90 chains long on the South line Inlot 11 is 1.50 chains front and 3.01 chain long on the West line and 3.04 chains long on the East line. Inlot No. 12 is 1.50 chains front and 3.074 chains long on the East line. In lot No. 13 is 1.50 chains front and 2.844 chains long on the West line and 2.876 chains long on the East line. Inlot No. 14 is 1.50 chains front and 2.91 chains long on the East line. Inlot No. 24 is 1.479 chains front on the East line and 1.414 chains on the West line. and 3.00 chains long. Inlot No. 25 is 1.50 chains front on the West line and 1.564 chains on the East line and 3.00 chains long. The length of the different lines of Out Lots are marked on the Plat and also the quantity of land they contain. The width of the Streets and alleys are marked on the Plat. There is a stone placed at the N. E. corner of Inlot No.24 from which to make future surveys. There are also stones placed at the following corners of the Out lots at the S. W. and N. W. corner of the out lots No. 1 & 2 and at the S.W. corner of out lot No.3 and at the Cor. of out lot No., 5, 6, 7, & 8 and at the South W. corner of out lot No.4 and at the S.E. corner of Out Lot No.9 and at the S. W. corner of Out Lot No. 10 and at the N. W. and S. W. corner of out lots No. 11 & 12 and at the N. W. and S. W. corner of Out Lots No. 13 & 14 and at the

I hereby certify that the above plat is correctly transcribed this 31<sup>st</sup> day of December, 1968.

*Bernice Montague*  
County Recorder

N. W. and S. W. corner of out lots Nos. 15 & 16 and at the N. W. and S. W. corner of Out Lots No. 17 & 18 and at the N. E. corner of Out Lot No. 19 and at the S. E. corner of Out Lot No.20 and at the N. W. corner of Out Lot No.21 and at the S. E. and N. E. corner of Out lots Nos. 22 & 23 and at the S.E. corner of Out Lot No.24 and at the S. W. corner of Out Lot No. 25.

I, John P. Haller do hereby certify that the foregoing is a correct Plat of Hamilton Davison, T.E. Cunningham, Harmon Kibby & A.B. Waldorfs South Addition to Lima, as surveyed by me.  
Given under my hand this 15th day of May A. D. 1855.

John P. Haller, County Surveyor of Allen Co. Ohio.

Done by us this 16th day of May 1855.

H. Davison (Seal)  
A.B. Waldorf (Seal)  
T.E. Cunningham "  
H. Kibby (Seal)

State of Ohio,  
Allen County, SS:

Before the undersigned officer duly commissioned to take the acknowledgement of deeds in and for the County aforesaid, personally appeared the above named Hamilton Davison, T. E. Cunningham, Harmon Kibby & A. B. Waldorf and acknowledged the foregoing survey and plat to be their free act and deed.

In Testimony Whereof I have hereunto set my hand and seal this Seventeenth day of May A. D. 1855.

(Seal)

John Collett, Notary Public.

Received for Record May 28th 1855.  
And Recorded on the 29th day of the same month.

John B. Wamsley.

Recorder.

I hereby Certify that the foregoing is correctly transcribed from the original record.

Lima, O. Sept. 1, 1892.

P. Walther.

I hereby Certify that the foregoing is correctly transcribed.

F. A. Stepleton

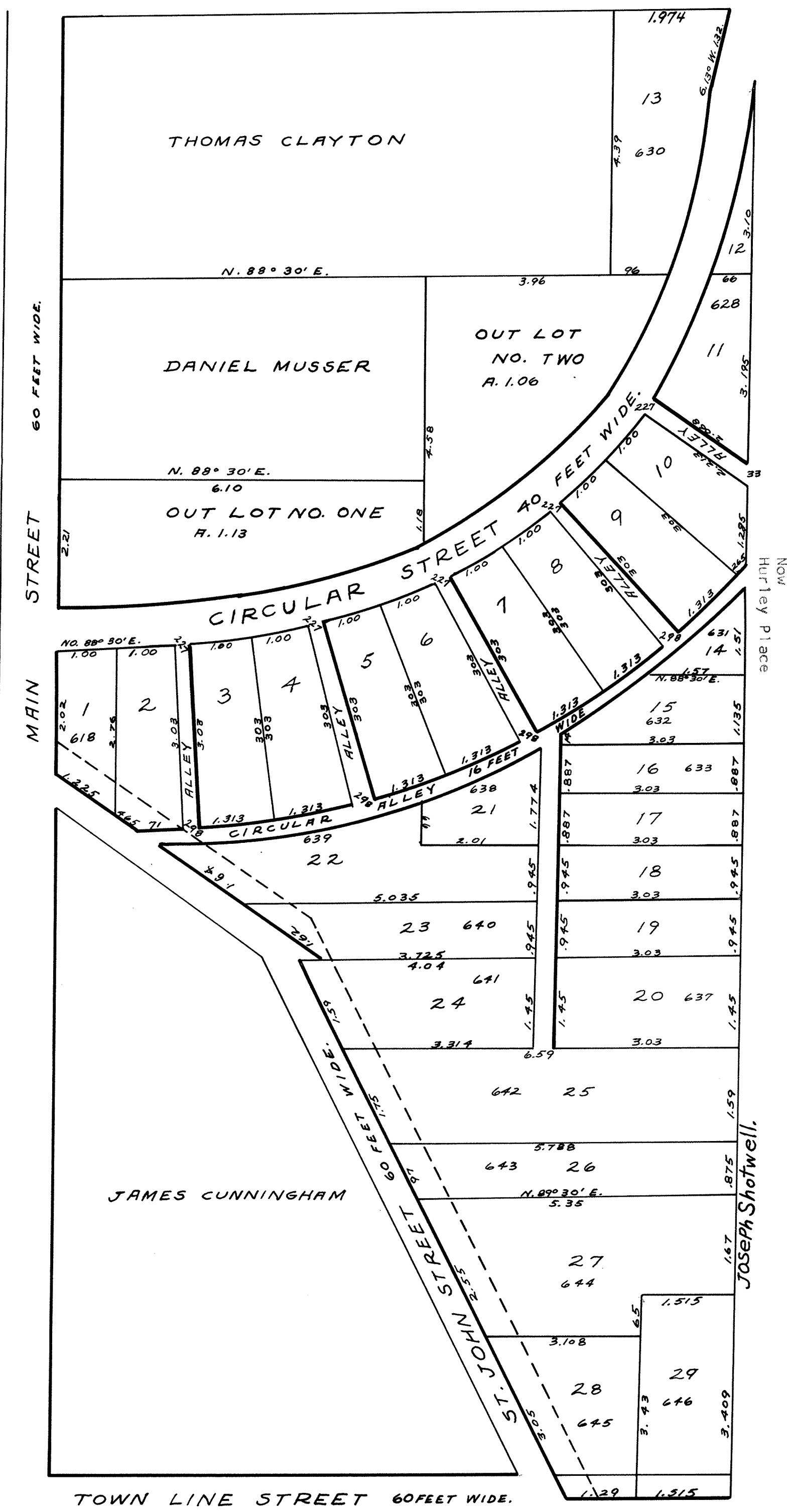

Recorder.



**EUREKA**  
IN  
ALLEN COUNTY  
OHIO

SEE PLAT BOOK 5 - page 39.

For Sub of O.L. #1 See Plat Book #4 Pg #7



For Ordinance #202-89 to Vacate Pt Alley  
Adj. to lots 636-637 See Deed Vol. #640  
Page #557 Plat Book #16 Page #180.

I hereby certify that the above plat is correctly  
transcribed this 31st day of December, 1968.

*Bernice Montague*  
County Recorder

SURVEYED JULY 19TH A. D. 1855.

Eureka in Allen County, Ohio, is laid out on the South west quarter of Section No. 31 in T. 3 S. of R. 7 E. of the first Meridian Ohio. The size of all Lots are marked on the Plat and also the quantity of Land in the Out Lots. The South line of Circular Street is run with a radius of 9.68 chains, the curve begins 70 links East of the North West corner of Inlot No.2, Thence running as is shown on the Plat. The North line of Circular Alley is run with a radius of 12.71 chains. The width of the Streets and Alleys are marked on the Plat. The figures in the Alleys and on the lines of the Lots are chains and decimals of a chain. There is a stone at the North West corner of Inlot No.4 from which to make future surveys and also at the N. W. corner of Out Lot No.2 and at the N. W. corner of Out Lot No.1 and at the S. E. and N. E. corners of Inlots Nos. 12 & 11 and at the S. E. & N. E. corners of Inlots Nos. 19 & 20, and at the N. W. corner of Inlot No. 24 and at the S. W. corner of Inlot No.1. Surveyed July 19th A. D. 1855.

State of Ohio,  
Allen County, SS:

I, John P. Haller, County Surveyor within and for said County do hereby Certify that the foregoing Plat and description is correct as surveyed by me. Given under my hand this 19th day of July A. D. 1855.

John P. Haller, County Surveyor.  
of Allen County, Ohio.

Done by us this 19th day of July A. D. 1855.

Witness Present:

M. Leatherman.  
John B. Wamsley.

Harman Kibby.	(Seal)
W. H. C. Mitchell.	(Seal)
E. G. Hamilton.	(Seal)
Shelby Taylor.	(Seal)
Jonathan H. West.	(Seal)
P. K. Mitchell.	(Seal)
John S. Bowers.	(Seal)
John J. Cole.	(Seal)
J. McKibben.	(Seal)
J. H. Shambarger.	(Seal)

The State of Ohio,  
Allen County, SS:

Before me, the undersigned officer within and for the County and State aforesaid duly commissioned and qualified to take acknowledgements of Deed in and for the County aforesaid personally appeared the above named Harmon Kibby, W. H. C. Mitchell, E. G. Hamilton, Shelby Taylor, J. H. West, Philip Mitchell, John S. Bowers, John J. Cole, John McKibben and John H. Shambarger and acknowledged the foregoing survey and plat to be their free act and deed.

In Testimony Whereof I, M. Leatherman Probate Judge within and for Allen County, Ohio, have hereunto set my hand and annexed the seal of the Probate Court at Lima this 19th day of July in the year of our Lord One Thousand eight hundred and fifty five.

(Seal) M. Leatherman, Probate Judge.

Rec'd for Record July 19th 1855 and Recorded on the 20th day of July 1855.

John B. Wamsley, Recorder.

I hereby Certify the foregoing to be correctly transcribed from the original record.

Lima, O. Sept. 1 1892.

P. Walther.

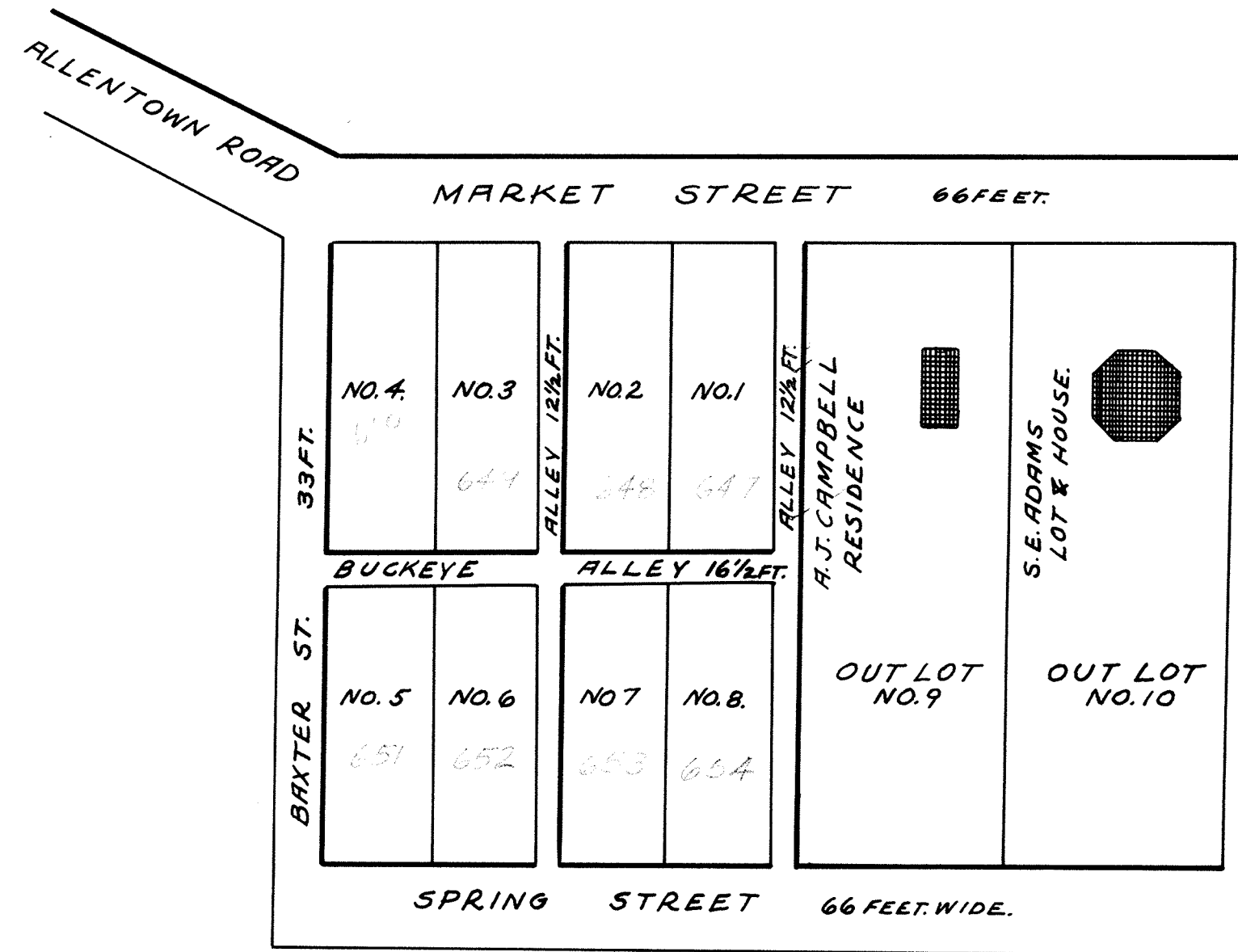
I hereby Certify that the foregoing is correctly transcribed.

F. A. STEPLETON  
Recorder.

I hereby certify that the above plat is correctly transcribed this *31st* day of *December*, 1968.

*Bernice Morstague*  
County Recorder.

**WAMSLEY & BAXTER**  
 SUBDIVISION OF OUTLOTS NOS 7 & 8  
 IN  
**LIMA**



For Ordinance #36-70 Vacating A Public Alley  
 Extending in an Easterly Direction From Baxter  
 Street Between West Spring Street and West  
 Market Street Adj. To Lots # 647 + 654 See  
 Deed Volume 499 Page #293.  
 PLAT BOOK- 12 Pg 47

For Ordinance #24-71 Vacating Alley Between Lots  
 649 + 653 See Deed Vol. # 509 Page #608 Plat Book #12 Page #86.  
 For Ordinance #104-80 to Vacate Alley Between lots 647 + 654  
 + sl 74 See Deed Vol. #628 Page #126, Plat Book #15 Page #130.

A plat, of Subdivision of Lots out Lots number Seven and Eight in Baxter's and  
 Cherry's Addition of Out Lots to the Town of Lima, Allen County, Ohio, said  
 lots are sub-divided by John B. Wamsley and Samuel A. Baxter, Nos. 1, 2, 3,  
 & 4, front on Market Street and run back 217 feet to Buckeye Alley 16 1/2 feet  
 wide Lots Nos. 5, 6, 7 & 8 front on Spring Street and run back two hundred  
 feet to Buckeye Alley, said Lots are all 68 feet wide and corners on Streets  
 and Alleys as above Plated.

Said Alleys running North & South are 12 1/2 feet wide each. The said Wamsley  
 & Baxter desire to have the above Recorded as a permanent sub-division of  
 Out-Lots No. 7 & 8 and hereby dedicate the alleys in said sub-division to  
 the public to be used as alleys.

In Witness Whereof we set our hands and seals this eighth day of  
 May A. D. 1855.

John B. Wamsley. (Seal)  
 Samuel A. Baxter. (Seal)

State of Ohio, Allen County, SS:

Before me, a Notary Public within and for the County and State  
 aforesaid personally appeared John B. Wamsley and S. A. Baxter and acknow-  
 ledged the signing and sealing of the above plat to be their voluntary act  
 for the purposes therein set forth.

In Witness whereof I set my hand and seal of office this 8th day of  
 May A. D. 1855.

(Seal) Thomas M. Robb. Notary Public.

Received for Record July 20<sup>th</sup> 1855 and Recorded on the  
 Recorded July 23<sup>rd</sup>, 1855.

John B. Wamsley.

Recorder.

I hereby Certify the foregoing to be correctly transcribed from the original record.

Lima, O. Sept. 1, 1892.

P. Walther.

I hereby Certify that the foregoing is correctly transcribed.

F. A. Stepleton Recorder.

I hereby certify that the above plat is correctly  
 transcribed this 31<sup>st</sup> day of December 1968.

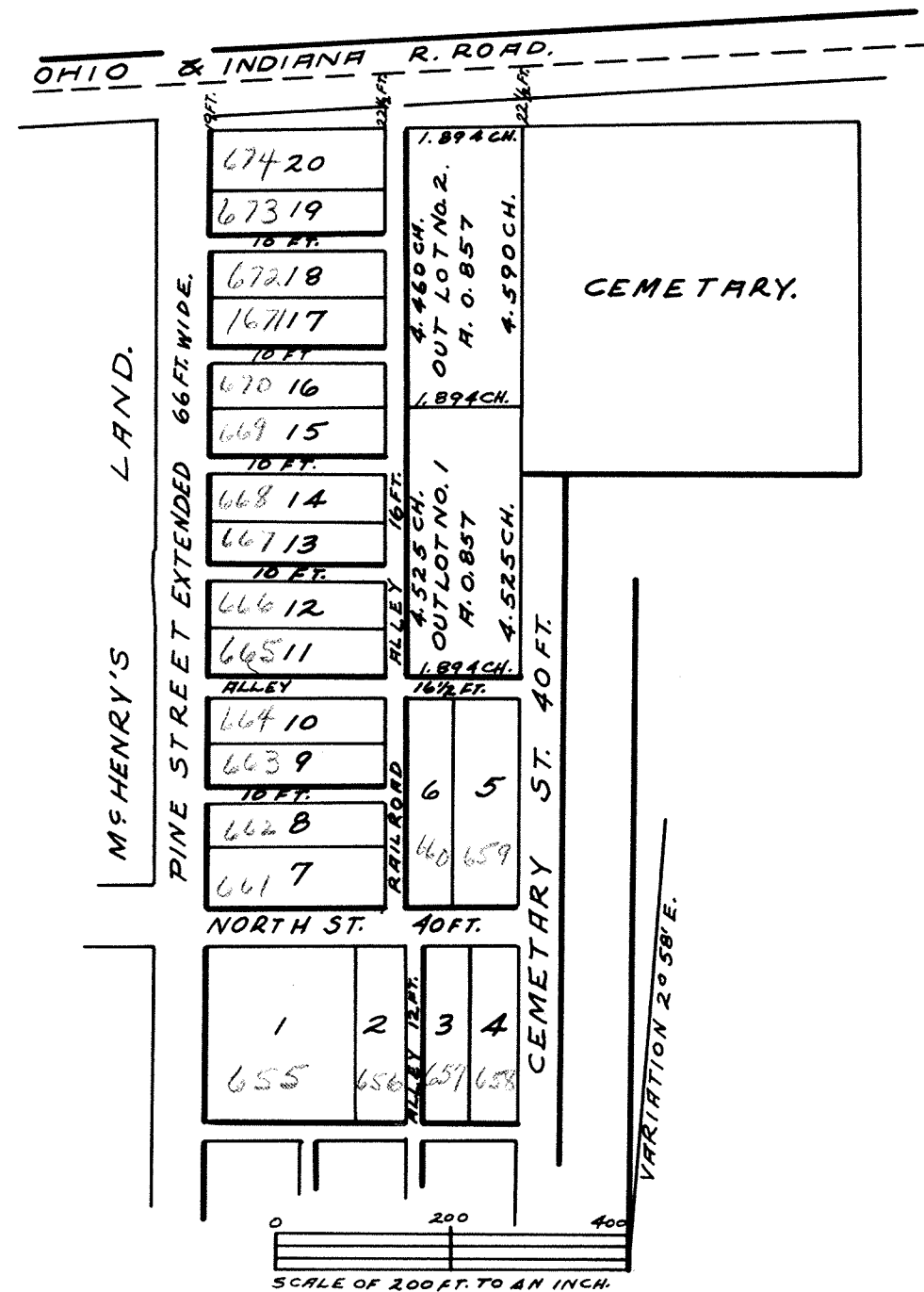
Bernice Montague  
 County Recorder.

FOR RE-PLAT OF Tr. lots 651 & 652 (lots 3726 to 3732 incl.)  
 SEE PLAT BOOK #2 Pg. #360

Ordinance to vacate certain public alley  
 between lots 649-650-651+652 See  
 Deed Vol. 403 Page 265.

**BAXTER'S ADDITION  
TO THE TOWN OF  
LIMA  
ALLEN COUNTY  
OHIO**

For Ordinance #83-69 Vacating Public Alley Between  
Lots #656 & 657 See Deed Volume #488 Page #687, Plat Book #1 Page #193.  
For Ordinance #12-82 to Vacate Alley Adj. to lots 657-658 See Deed Vol.  
#643 Page #380 Plat Book #16 Page #46.



Baxters Addition to the town of Lima in Allen County, Ohio, is laid out on the North West part of the North East quarter of Section No.31 in T. 3 S. of R. 7 E., and on the South west part of the South East quarter of section No.30 in the same township and Range, all of the First Meridian, Ohio. Inlot No. one is 175.50 feet on North Street and 200 feet long. Inlots No. 2, 3 & 4 are each 54½ feet front and 200 feet long. Inlots No.5 is 70 feet front and 226 feet long. Inlot No.6 is 55 feet front and 226 feet long. Inlot No.7 is 66 feet front 200 feet long. Inlot 8, 9 & 10 are each 50 feet front and 200 feet long. Inlots Nos. 11, 12, 13, 14, 15, 16, 17, 18 & 19 are each 54 feet front and 200 feet long. Inlot No. 20 is 54 feet on the west line and 66 feet on the East line and 200 feet long: the width of the Streets and Alleys are marked on the Plat, there is a stone placed at the South west corner of inlot No. 7 from which to make future surveys, and also at the North west and South West corner of Outlots No. one & 2. The length of the line in the Outlots are marked on the Plat, also the quantity of Land they contain.

State of Ohio,  
Allen County, SS:

I, John P. Haller, County Surveyor within and for said County do hereby certify that the foregoing Plat of Baxters Addition to the town of Lima is correct as surveyed by me. Given under my hand this 31st day of August A. D. 1855.

John P. Haller, County Surveyor.  
of Allen County, Ohio.

The State of Ohio,  
Allen County, SS:

Before me a Notary Public within and for said County, personally came Wm. McHenry, Isaac L. Cary, James McCullough and Samuel A. Baxter and acknowledged the above plat to be their voluntary act & deed, as above Platted. Witness their hands & seals.

W. McHenry. (Seal) Witness my hand and seal of office.  
Isaac L. Cary (Seal)  
James McCullough. (Seal) (Seal) T. E. Cunningham, Notary Public.  
Samuel A. Baxter. (Seal)

Received for Record September 19th 1855. and Recorded on the 29th day of the same month.

John B. Wamsley, Recorder.

Removal of Alley )  
from East side to West side ) Know all Men by these Presents That A. J. McCague, J. B. Roberts, Samuel Moore, Westminster A.C.O. ) David Crall, J.M. Walcott and Uriah Shriner by J. Crall, et al., ) Exr. of G. J. Shriner Dec'd. have mutually agreed and do hereby agree with each other, and together for themselves, their heirs, executors or administrators to open the Alley from Walnut to Mulberry Streets on the west side (instead of the East side) of Out Lots number Three and four, in the Town of westminster, said alley to be and remain forever hereafter on the West side of the aforesaid Lots. In Testimony whereof, the parties have hereunto subscribed their name and affixed thsir seals this tenth day of April Eighteen hundred and fifty three.

A.J. McCague (Seal) David Crall (Seal)  
J.B. Roberts (Seal) Joseph M. Wolcott (Seal)  
Samuel Moore (Seal) Uriah Shriner (Seal)

Received for Record March 4th 1856 and Recorded on the 11th day of the same month.

John B. Wamsley, Recorder.

I hereby certify that the foregoing is correctly transcribed from the original record.

Lima, O. Sept.1, 1892.

P. Walther.

I hereby Certify that the foregoing is correctly transcribed.

F. A. Stepleton

Recorder.

I hereby certify that the above plat is correctly transcribed this 31st day of December, 1968.

Bernice Montague  
County Recorder.

I hereby Certify the foregoing to be correctly transcribed from the original record.

Lima, O. Sept. 1, 1892.

P. Walther.

I hereby Certify that the foregoing Plat is correctly transcribed.

F. A. Stepleton.

Recorder.

I hereby certify that the above plat is correctly transcribed this 31st day of December, 1968.

Bernice Montague  
County Recorder.

THE SECOND ADDITION  
TO THE TOWN OF  
**BEAVERDAM**

FREMONT & INDIANA RAIL ROAD.

Know All Men by these Presents, That I, Frederick Shull of the County of Allen and State of Ohio have this day extended Mill Street in Beaver Dam Seven hundred and ninety feet in length, Commencing at the South end of Mill Street running South Seven hundred and ninety feet to the Findlay Road and do hereby release vacate open and extend the same for the purpose of a Public highway. As witness my hand and seal this 6th day of May A.D. 1862.

Frederick Shull,  
(Seal)  
The State of Ohio,  
Allen County, SS:

Personally appeared before me a Justice of the Peace in and for said county Frederick Shull and acknowledged the signing and sealing of the above instrument to be his voluntary act for the uses and purposes therein expressed as witness my hand this 6th day of May A.D. 1862.

O.E. Griffith, J.P.  
(Seal)

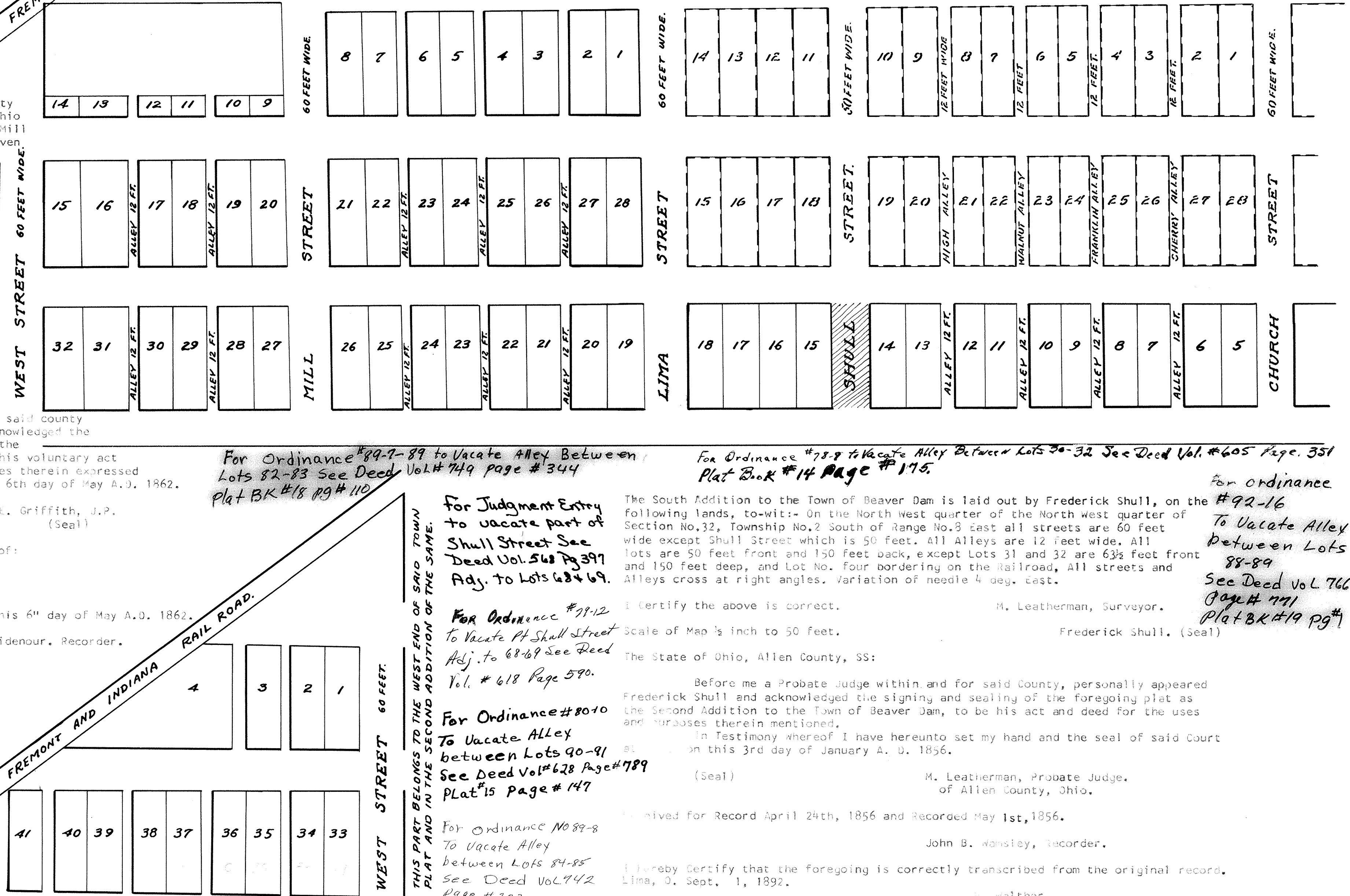
Signed in the presence of:

O.E. Griffith;  
J.P. Haller.

Received and Recorded this 6th day of May A.D. 1862.

J.C. Ridenour, Recorder.

FREMONT AND INDIANA RAIL ROAD.



For Ordinance #89-7-89 to Vacate Alley Between Lots 82-83 See Deed Vol. #749 page #344 Plat BK #18 pg #110

For Ordinance #78-8 to Vacate Alley Between Lots 30-32 See Deed Vol. #605 Page. 351 Plat Book #14 Page #175.

For ordinance #92-16 To Vacate Alley Between Lots 88-89 See Deed Vol. 766 Page # 771 Plat BK #19 pg #4

For Judgment Entry to vacate part of Shull Street See Deed Vol. 568 Pg 397 Adj. to Lots 68 & 69.

The South Addition to the Town of Beaver Dam is laid out by Frederick Shull, on the following lands, to-wit:- On the North west quarter of the North west quarter of Section No. 32, Township No. 2 South of Range No. 8 East all streets are 60 feet wide except Shull Street which is 50 feet. All Alleys are 12 feet wide. All lots are 50 feet front and 150 feet back, except Lots 31 and 32 are 63 1/2 feet front and 150 feet deep, and Lot No. four bordering on the Railroad, All streets and Alleys cross at right angles. Variation of needle 4 deg. East.

I Certify the above is correct.  
Scale of Map 1/2 inch to 50 feet.

M. Leatherman, Surveyor.

The State of Ohio, Allen County, SS:

Frederick Shull. (Seal)

Before me a Probate Judge within and for said County, personally appeared Frederick Shull and acknowledged the signing and sealing of the foregoing plat as the Second Addition to the Town of Beaver Dam, to be his act and deed for the uses and purposes therein mentioned.

In Testimony whereof I have hereunto set my hand and the seal of said Court at Lima, Ohio on this 3rd day of January A. D. 1856.

(Seal)

M. Leatherman, Probate Judge,  
of Allen County, Ohio.

Received for Record April 24th, 1856 and Recorded May 1st, 1856.

John B. Wansley, Recorder.

I hereby Certify that the foregoing is correctly transcribed from the original record.  
Lima, O. Sept. 1, 1892.

H. Walther.

I hereby Certify that the foregoing is correctly transcribed.

F. A. Stepieton, Recorder.

I hereby certify that the above plat is correctly transcribed this 31st day of December, 1968.

Bernice Montague  
County Recorder.

Plat of the Town of Beaver Dam is laid out by Frederick Shull Esq. the part marked with blue ink is the original town, the part marked with black ink is the second & South Addition with a few lots west of said town.

M. Leatherman, Surveyor.  
I hereby Certify that the foregoing Plat is correctly transcribed.

F. A. Stepieton Recorder.

THIS PART BELONGS TO THE WEST END OF SAID TOWN PLAT AND IN THE SECOND ADDITION OF THE SAME.

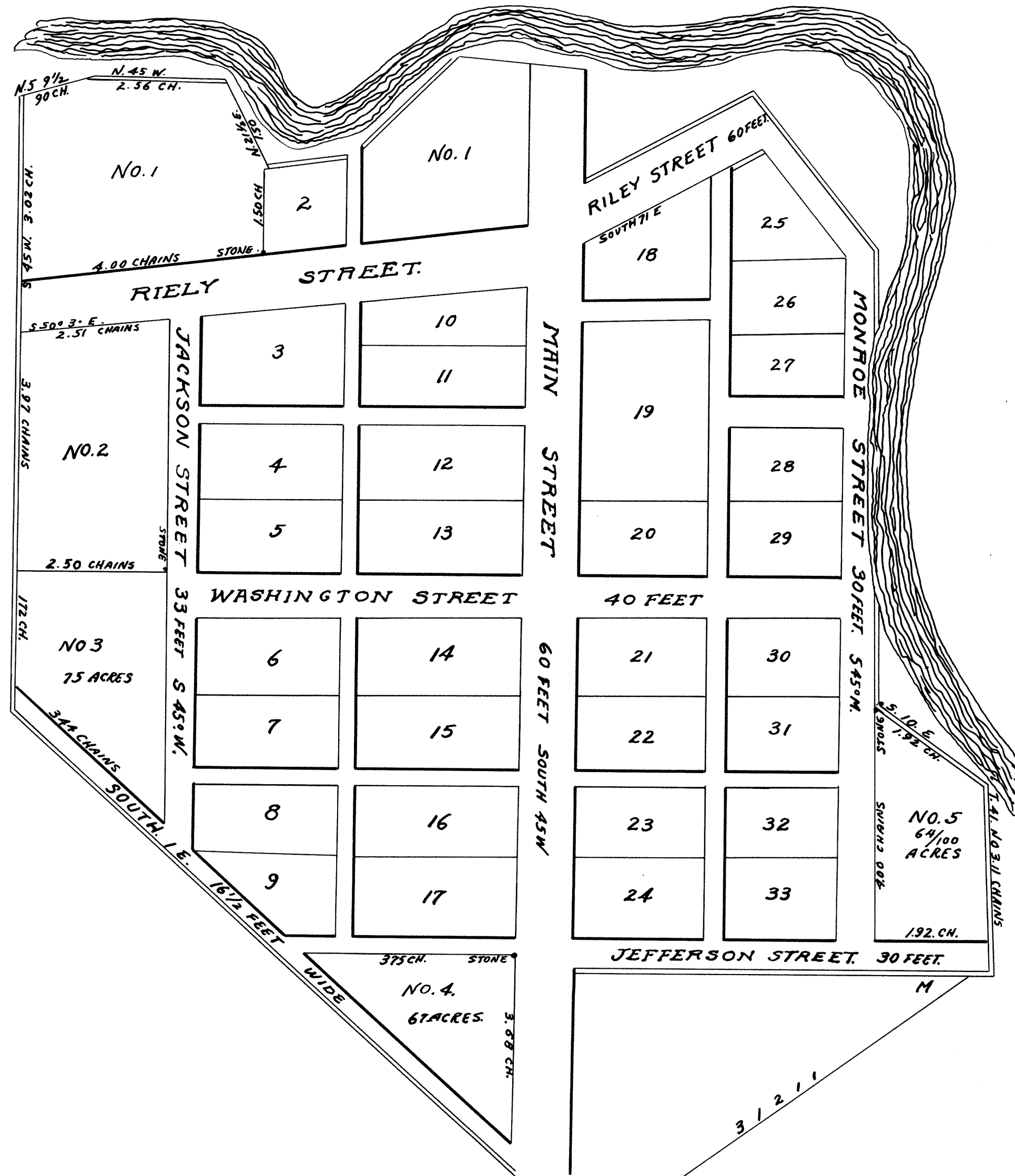
For Ordinance #79-12 To Vacate Pt Shull Street Adj. to 68 & 69 See Deed Vol. # 618 Page 590.

For Ordinance #80-10 To Vacate Alley between Lots 90-91 See Deed Vol #628 Page #789 Plat #15 page #147

For Ordinance No 89-8 To Vacate Alley between Lots 84-85 See Deed Vol. 742 Page # 223 Plat Book 18 Page #72



# TOWN PLAT OF SHANNON



No. 10 The Town of Shannon is Situated in the South East quarter of Section One in Township No. two South, Range No. Eight East on the State Road leading from Lima to Findlay, Main Street is 60 feet wide and runs N. 45° E. Riley Street is 60 feet wide and runs from the North West side of the Town Plat S. 50° 50' E. to Main Street, thence from Main Street S. 71° E. to Monroe Street, Washington Street is 40 feet wide and crosses Main Street at right angles. Monroe Street is 30 feet wide and runs from the East end of Riley St. S. 4° W. to the center of In Lot No. 26, Thence S. 45° W. to Jefferson Street, Jackson Street is 33 feet wide, runs from Riley Street S. 45° W. to the West corner of In Lot No. 8 Jefferson Street runs from Main Street S. 45° E. to the South corner of out lot No. 5 and is 30 feet wide.

The Alleys are each 16 1/2 feet wide and cross at right angles. Inlot No. 1 is 182 feet on Main St. 165 feet on Riley St. 96 feet on Riley and 99 feet back. No. 2 is 99 feet on Riley Street & 99 feet back. No. 3 is 165 feet in length 114 3/4 feet on the Alley and 99 feet on Jackson Street is Nos. 4, 5, 6, 7, 8, 12, 13, 14, 15, 16, and 17 are each 82 1/2 feet in width and 165 in length. No. 9 is 82 1/2 feet wide 82 on the S. W. side and 165 feet on the N. E. side. No. 10 is 66 feet. Main Street 50 feet on the alley. No. 11 is 66 feet wide 165 feet long. No. 18 is 140 feet long 66 feet on Mian Street. 155 3/4 feet on Riley Street and 134 1/4 on the alley. No. 19 is 266 feet on Main St. and 146 feet back. No. 20, 21, 22, 23, 24, 26, 27, 28, 29, 30, 31, 32, and 33 are each 140 feet long and 82 1/2 feet wide. No. 25 is 42 feet on Riley St. & 56 1/2 feet on Monroe Street, 140 on line of No. 26 and 100 feet on the alley.

I hereby Certify the above Notes and Plat to be true and correct. Oct. 31<sup>st</sup> 1838.

E. B. Fitch, Sur. P.C.O.

The State of Ohio  
Putnam County, SS:

On the 31st day of October A. D. 1838 Before the Subscriber a Justice of the Peace within and for said County personally appeared Joseph Deford proprietor of the within named Town and acknowledged the Plan and laying out to be his free and voluntary act for the purposes therein expressed.

Given under my hand and seal the day and year aforesaid.

Thomas Elder J.P.  
J. S. Spencer, Recorder.

This Plat Presented November the 2nd 1838. and Recorded the 5th day of the same month.

The State of Ohio,  
Putnam County, SS:

I, Joseph Tingle, Recorder of Putnam County, Ohio, do hereby Certify that the foregoing is a true and correct copy of the original Town Plat of the Town of Shannon as found on the Records of said County of Putnam, Ohio in Book "B" on pages 288 & 289.

In Testimony Whereof I have hereunto subscribed my name and affixed my official seal on this twenty fifth day of June in the year A. D. 1856.

(Seal)

Received for Record July 1, 1856 and Recorded on the 3rd day of the same month.

Joseph Tingle, Recorder.  
John B. Wamsley, Recorder.

I hereby Certify that the foregoing is correctly transcribed from the original record.  
Lima, O. Sept. 1, 1892.

I hereby Certify that the foregoing is correctly transcribed.  
F. A. Stepleton, Recorder.

I hereby Certify that the foregoing is correctly transcribed from the original record.  
Lima, O. Sept. 12, 1892.

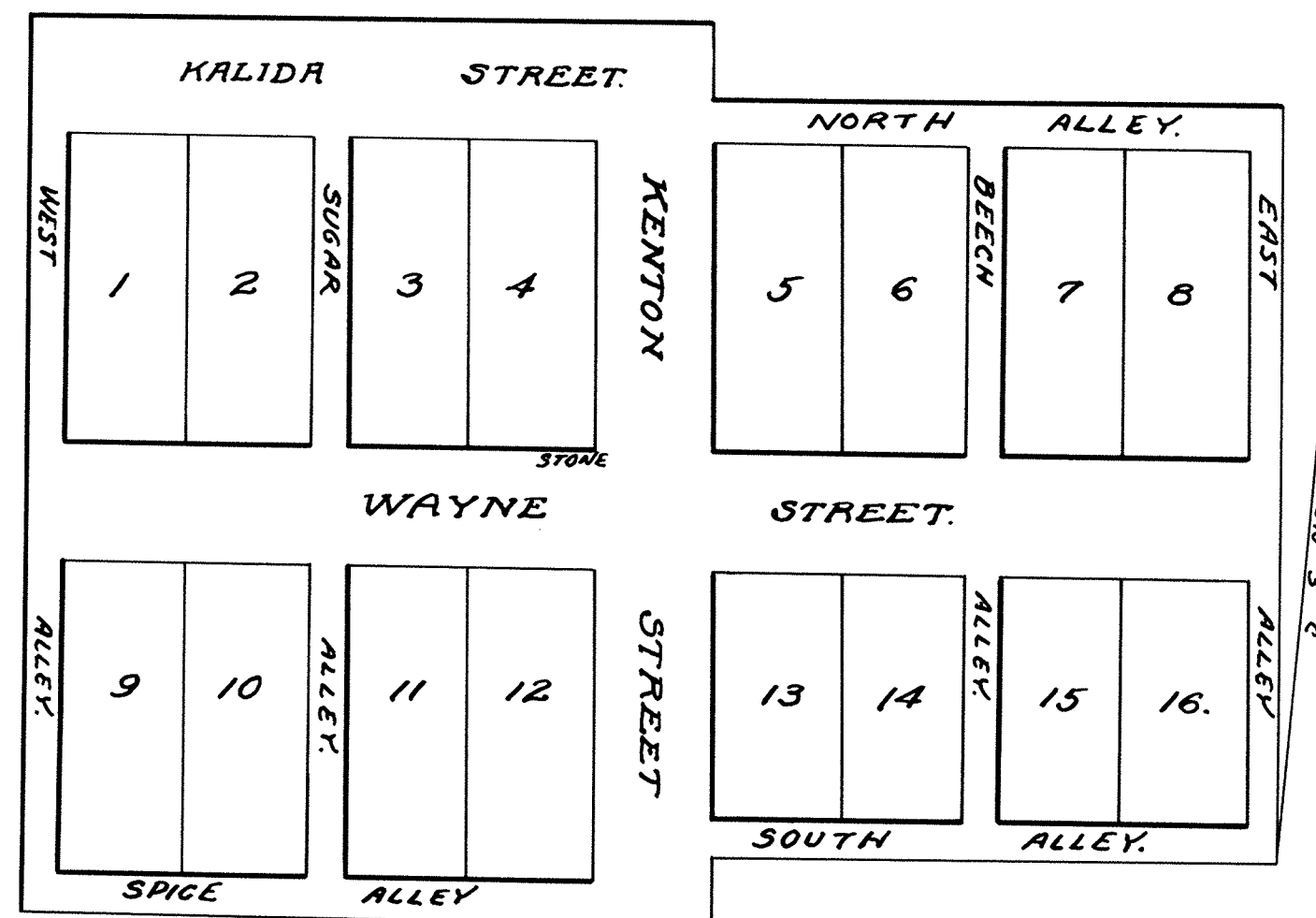
P. Walther

I hereby certify that the above plat is correctly transcribed this 31st day of December, 1968.

Bernice Montague  
County Recorder.



**PLAT**  
 -OF THE-  
**TOWN**  
 -OF-  
**CORINTH**



Note: The Town of Corinth is situated on the south half of the South w. quarter of Section 25 & the west half of the North w. quarter of Section Thirty Six (36) in Township No.2, South Range No.8 East, where the State Road from Kenton to Kalida crosses the State Road from Bucyrus to Fort Wayne, Kalida and Kenton Streets are each 60 feet wide the alleys are each 16½ feet wide and cross at right angles. The lots from No.1 to No.12 inclusive are 66 feet wide and 165 feet long, the remainder 66 feet wide and 132 long.

I hereby Certify the above Plat and of the Town of Corinth to be true and correct.

E. B. Fitch.  
Surveyor P. Co.

The State of Ohio,  
Putnam County, SS:

Personally came before me a Justice of the Peace in and for said County, Henry L. Dalley the proprietor of the within Town Plat namely Corinth and acknowledged to it being his voluntary act to the signing the same.

(Signed) Henry L. Dalley.

Given under my hand and seal this 2nd day of March A.D. 1838.

Richard Lee J. P. (Seal)  
This Plat Presented for Record March 2nd second in the year of our Lord, one thousand eight hundred and thirty eight and Recorded the same day.

J. S. Spencer. Recorder.

State of Ohio, Putnam County, SS:

I Joseph Tingle, Recorder of Putnam County, O. do hereby certify That I have truly taken & copied the foregoing from the Original Records in my office in Book "B" on page 130. In Testimony Whereof I have hereunto subscribed my name and official seal this 5th day of July in the year A.D. 1856.

(Seal) Joseph Tingle Recorder.  
of Putnam County, Ohio.

Received for Record July 8, 1856 and Recorded on the same day.

John B. Wamsley. Recorder.

I hereby Certify the foregoing to be correctly transcribed from the original record. Lima, O. Sept. 1, 1892.

P. Walther.

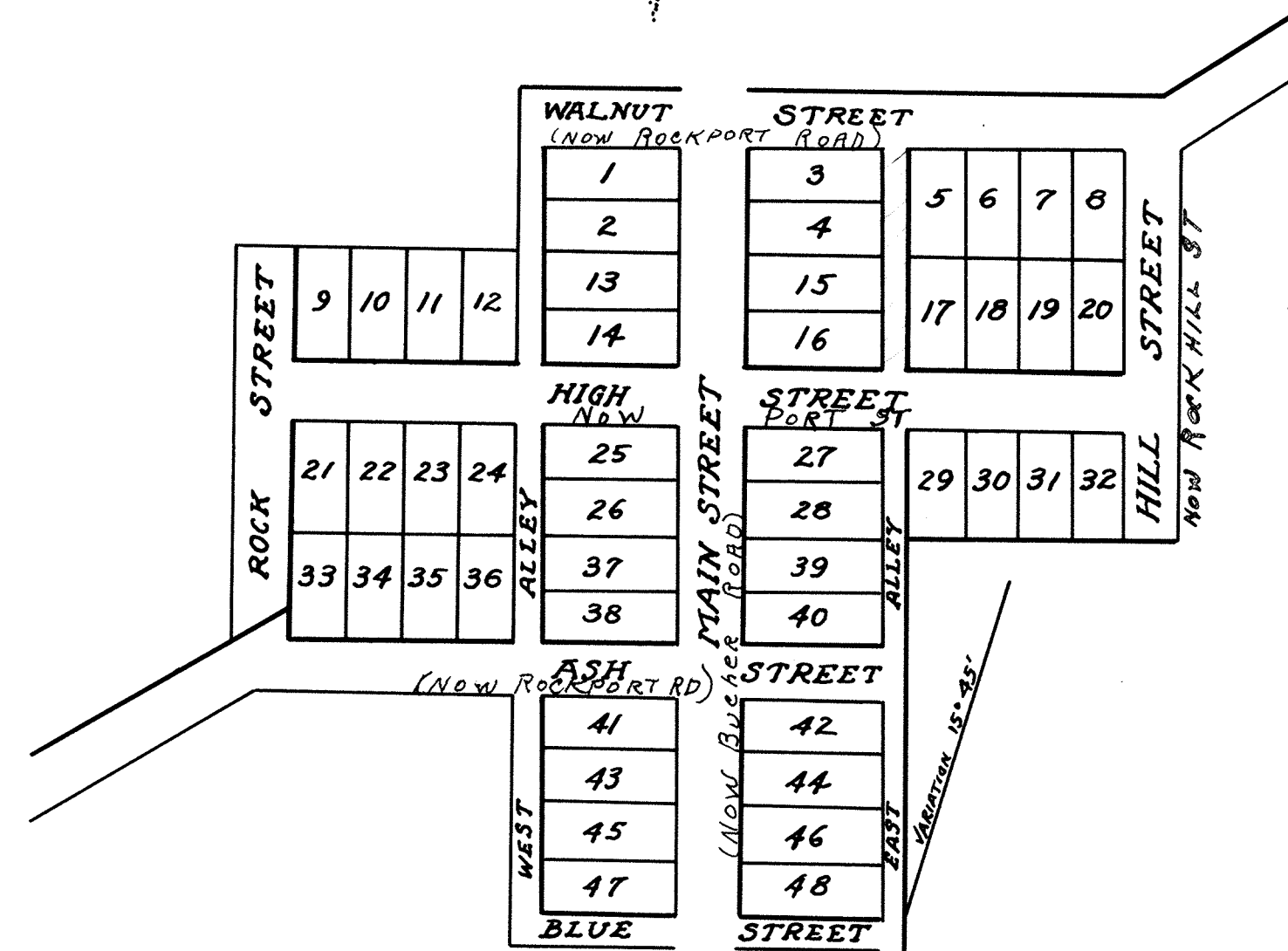
I hereby Certify that the foregoing Plat and description are correctly transcribed.

F. A. Stepieton Recorder.

I hereby certify that the above plat is correctly transcribed this 31st day of December 1968.

*Bernice Montague*  
County Recorder

# TOWN OF ROCKPORT



*For Resolution Changing name of Main Street to Buehler Road see Misc Vol # 4 Page 33*  
*For Resolution Changing name of Ash Street to Rockport Road see Misc Vol # 4 Page 59*  
*For Resolution Changing name of Walnut Street to Rockport Road see Misc Vol # 4 Page 59.*  
*For Resolution Changing name of High St to Port Street see Misc Vol # 4 Page 75*  
*For Resolution Changing name of Hill St. to Rockhill Street see Misc Vol # 4 Page 75*  
*For Resolution Vacating Rockport Road between Lots 40 & 42 see Deed Vol. # 516 Page # 619.*  
*For Resolution # 283-76 Vacating Alley adjacent to Lot 40 See Deed Vol 584 pg 502*  
*For Resolution # 53-76 To Vacate Pt Alley Adj. to Lots 42-44 - 46-48 & Pt St. Adj. to Lot 48 See Deed Vol. # 584 Page # 504.*

Situated on the N.E. qr. of Section 13 Town 2 S. R. 7 E. Note Main Street and High Street are each Sixty six feet wide. Walnut, Ash, Rock, and Hill each Sixty and Blue Thirty feet wide each Alley Twenty feet. Lines cross at right angles. Lots ending on Main Street are each sixty by One Hundred and fifty feet, each of the rest are Sixty by One Hundred and twenty feet.  
 There is a good sufficient stone planted at the South West corner of Lot No.16.  
 I hereby Certify the above to be a correct Plat of the town of Rockport Situated on the N.E. qr. of Section 13, Township 2, S. R. 7. E. Dec. 26, 1836.

F. C. Fitch, Surveyor of Putnam County, Ohio.

*For Resolution # 941-91 to vacate Rockhill Street on Lot 32 See Deed Vol 761 pg # 94 Plat Book 18 pg # 158*  
*For Resolution # 20-75 To Vacate Portion of Alley on Lots 5-17 - Lots 3-4-15-16 See Deed Vol # 834 pg. # 700 No Plat on Record*

The State of Ohio,  
 Putnam County, SS:

Personally appeared before the subscriber a Justice of the Peace in and for said County, Samuel Rockhill and acknowledged to the within Plat to be my act for the purposes therein expressed. Given under my hand officially this 19th day of January A. D. 1837.

Richard Lee, J.P.

This Plat presented for Record January the 19th A.D. 1837 and Recorded January the 24th following.

Moses Lee, Recorder.

The State of Ohio,  
 Putnam County, SS:

I, Joseph Tingle, Recorder of Putnam County, Ohio, do hereby Certify That I have truly taken and copied the foregoing from the Original Record as found in my office in Book "A" on Page 205.

In Testimony Whereof I have hereunto subscribed my name and affixed my official seal on this 25th day of June A.D. 1856.

(Seal) Joseph Tingle, Recorder of Putnam County, Ohio.

I hereby certify that the above plat is correctly transcribed this 31st day of December, 1968.

*Bernice Montague*  
 County Recorder.

Received for Record July 8th 1836 and Recorded on the 10th day of the same month.

John B. Wamsley,

Recorder.

I hereby Certify that the following is correctly transcribed from the original record.

Lima O. Sept. 1, 1892.

P. Walther.

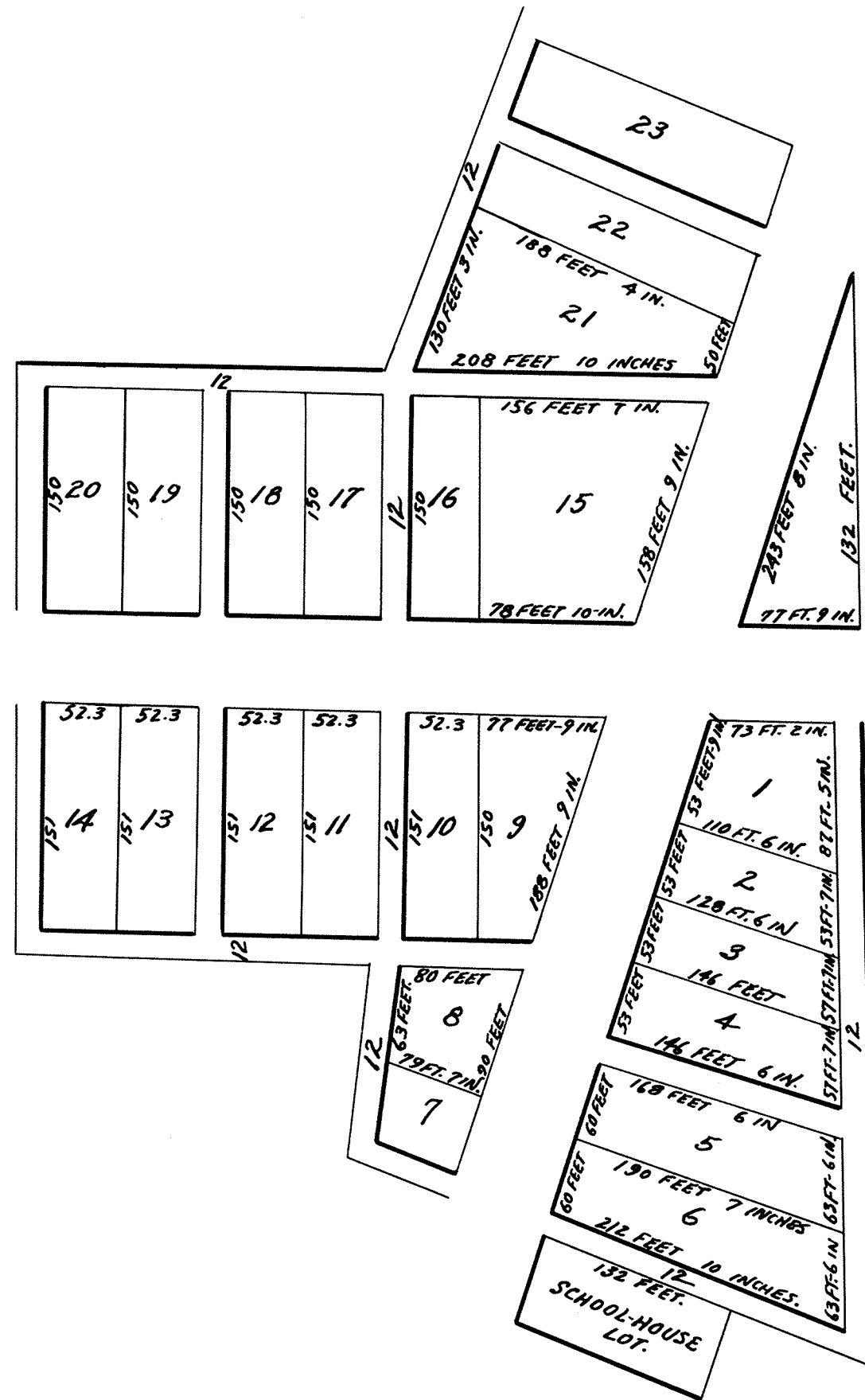
I hereby Certify that the foregoing Plat and description has been correctly transcribed.

F. A. Stepleton Recorder.

**TOWN**  
**OF**  
**CAIRO**  
**BY**  
**ISAAC MILLER**

*For Ordinance #0-72 to Vacate Alley Extending West  
Adj. to Lot 7 See Deed Vol. #582-851 Plat Book #14 Page #36*

For vacation of alley abutting lots # 22 & 23 see Deed Vol 433 Page 36



The notes of the Town of Cairo Situated at the crossings of the Perrysburg & Bucyrus Road in the North East corner of Section No. 31 & in the South East corner of Section No.30 in Township 2, South of Range 7 East, Commencing at the corner between the said sections, Thence S. 30 feet. Thence west 12 feet to the North East corner of Lot No.1 at which place a stone is Planted for making future surveys from; the length of the lines of the fractional Lots are marked on each line Red ink Lots 1, 2, 3, 4, 5, 6, 7, 8, 21, 22, 23, and the School House Lot front on the Perrysburg Road. Lots No. 10, 11, 12, 13 & 14 are fifty two feet & 3 inches wide and 151 feet deep. Lots No. 16, 17, 18, 19, & 20 are the same width as those opposite them & 150 feet deep. The School House Lot is 66 feet in front and 132 feet. Lot No. 7 is 60 feet in front & 79 feet 3 inches deep. Lots No.22, & 23 are 50 feet in front & 180 feet 4 inches deep. the lines of all Lots except the North line of Lot No.8, the East line of Lot No.9, the North line of Lot No.1, the east line of Lot No.15 the South line of Lot No.21 & the west line of Lot No.24 run at right angles with their Streets on which they front. All Alleys are 12 feet wide.

The above described Town was laid out at the instance of Isaac Miller, it is platted on a scale of 100 feet to the inch. The Perrysburgh Road runs N 19 1/4 East. The Bucyrus road runs East and West.  
I do hereby Certify the above Plat and notes to be correct.

L. E. Howley, County Surveyor.  
Isaac Miller. (Seal)

The State of Ohio, Putnam County, SS:

Before me Elmer Hartshorn a Justice of the Peace in and for said County, personally appeared the above named Isaac Miller who signed and acknowledged the signing and sealing of the above survey and Plat of the above Town of Cairo to be his volunatry act and deed, this 29th day of October A. D. 1847.

Executed in the presence of: Elmer Hartshorn, J. P.

Elmer Hartshorn.  
William W. Skinner.

This Town Plat Presented on the 4th & Recorded on the 6th day of November 1847.

John Dixon, Recorder.

The State of Ohio,  
Putnam County, SS:

I, Joseph Tingle, Recorder of Putnam County, Ohio, do hereby Certify that I have truly taken & copied the foregoing from the original Records as found in my office in Book "F" on pages 112 & 113.  
In Testimony Whereof I have hereunto subscribed my name and affixed the seal of my said office on this 7th day of July A. D. 1856.

(Seal)  
Joseph Tingle, Recorder.

Received for Record July 8, 1856 and Recorded on the 11th day of the same month.

John B. Wamsley, Recorder.

I hereby Certify that the foregoing is correctly transcribed from the original record.  
Lima, O. Sept.1, 1892.

P. Walther.

I hereby Certify that the foregoing is correctly transcribed.

F. A. Stepleton Recorder.

I hereby certify that the above plat is correctly transcribed this 31st day of December, 1968.

*Bernice Montague*  
County Recorder.

I hereby certify that the foregoing is correctly transcribed from the Original Record.

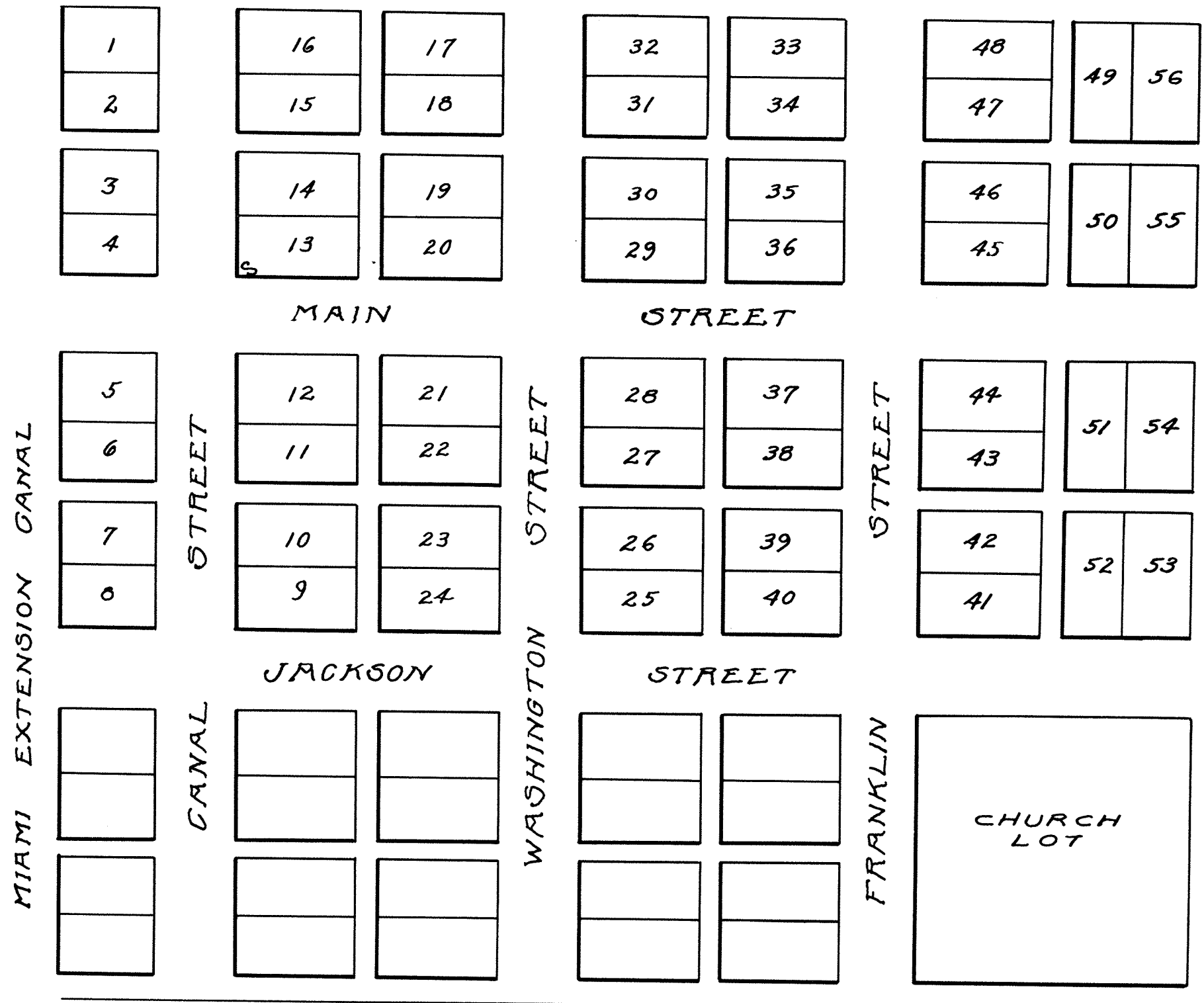
Lima, O. Sept. 1, 1892.

P. Walther.

I hereby Certify that the foregoing is correctly transcribed.

F. A. Stepleton  
Recorder.

TOWN PLAT  
OF  
**BREDEICK**  
OFFICIALLY



Personally appeared before me, William Scott, a Justice of the Peace for said County, John Otto Bredeick who acknowledged the signing & sealing of the within Plat of the town of Bredeick to be his voluntary act and deed, this 17th day of April, 1845.

William Scott, J.P.

This Plat presented and Recorded April 18th 1845.

J.S. Spencer, Recorder.

The State of Ohio, Putnam County, SS: I Joseph Tingle Recorder of Putnam County, Ohio, do hereby Certify that I have truly taken and copied the foregoing from the original Record as found in my office in Book E. on pages 122 & one 23. In Testimony Whereof, I have hereunto subscribed my name and affixed my official seal on this 5th day of July in the year A.D. 1856.

(Seal)

Joseph Tingle, Recorder.  
of Putnam Co. Ohio.

Received for Record July 8<sup>th</sup> 1856 and recorded on the 12th day of the same month.

John B. Wamsley. Recorder.

The State of Ohio,) Court of Common Pleas. 0  
Allen County. )  
Hamilton Davison and Harmon Kibby, 0  
Plaintiffs, 0  
against, 0  
A. B. Waldorf, T.E. Cunningham & 0  
Daniel Musser, 0  
Defendants. 0

PETITION TO VACATE TOWN PLAT.

This day came the parties by their Attorneys and thereupon the Petitioners submitted proof that due notice of the pendency and prayer of this Petition have given according to law, and the Court having examined the proofs of the Petitioners as to the property of vacating the said Addition to the Town Plat of the Town of Lima, described in said Petition and being satisfied the vacation of the same would conduce to the Public Interest do order that the same be vacated except in so far as this, that all Streets in the said Addition which have been constituted State or County Roads, either before or after laying out said Addition are hereby saved and held to be in full force, and it is further ordered that the respective parties to this cause pay the costs of this proceeding in proportion to their Interest in said Addition respectively taxed in all to \$5.06.

The State of Ohio,  
Allen County, SS:

I, James Cunningham Clerk of the Court of Common Pleas within and for said County, do hereby Certify the foregoing decree to be truly taken and copied from the Journals of said Court of Common Pleas. Journal E. Page 296. In Testimony Whereof, I have hereunto set my name and affixed the seal of said Court at Lima, the 13th day of April, A.D. 1857.

(Seal) James Cunningham Clerk of the said  
Court of Common Pleas of Allen County.

Received for Record April 13, 1857. and Recorded on the 21st day of the same month.

John B. Wamsley, Recorder. A.C.O.

I hereby Certify that the foregoing is correctly transcribed from the original record.

Lima, O. Sept. 1. 1892.

P. Walther.

I hereby Certify that the foregoing Plat is correctly transcribed.

F. A. Stepleton

Recorder.

Bredeick is situated in the North West corner of Section Thirty in Township two South of Range Five East, in Putnam County, Ohio, and containing fifty six Lots. Canal Street Washington Street and Franklin Street run parallel with the Canal and are Eighty feet wide. Main and Jackson Streets are at right angles with the foregoing and are Eighty two & a half feet wide. All Alleys are parallel with their Streets and are sixteen and a half feet wide. All lots are sixty six feet wide & One hundred & thirty two feet deep. Except Lot No. One, two, three, four, five, six, seven, eight & they are One hundred feet deep. a stone is planted at the South West corners of Lot No. thirteen E. the place as marked on the Plat by the Letter S. Variation 3° 15'.

I hereby Certify that the above is a correct Plat and description of the above town as I verily believe.

Elias Everett, Co. Surveyor.

I, John Otto Bredeick proprietor of the town of Bredeick do acknowledge the within Plat. In Testimony whereof, I have hereunto set my hand and seal this 17th day of April A.D. 1845.

Signed and acknowledged  
in presence of:-

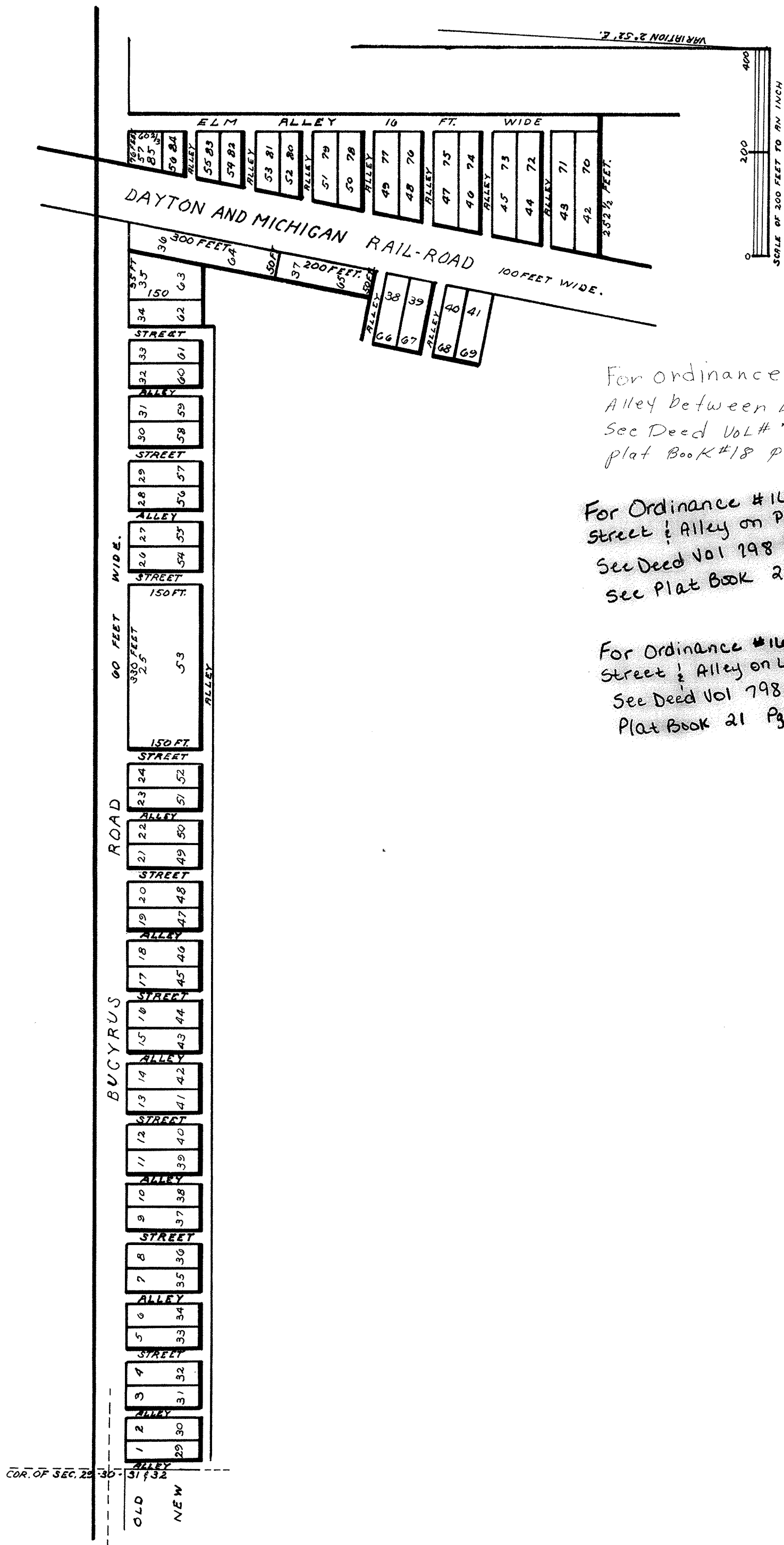
J. Otto Bredeick. (Seal)

William Scott.  
Elias Everett.

State of Ohio. Putnam County, SS.

I hereby certify that the above plat is correctly  
transcribed this 31st day of December, 1968.

Bernice Montague  
County Recorder.



For ordinance #135 Vacating public  
Alley between Lots 30-31  
See Deed Vol # 742 Page # 729  
Plat Book #18 Page # 79

For Ordinance #164-B Vacating  
Street & Alley on Pt Lot 61  
See Deed Vol 798 Pg 172  
See Plat Book 21 Pg 27

For Ordinance #165 Vacating  
Street & Alley on Lot # 62  
See Deed Vol 798 Pg 174  
Plat Book 21 Pg 29

# JAMES DOWNING'S ADDITION TO THE TOWN OF CAIRO IN ALLEN COUNTY OHIO

James Downing Addition to the Town of Cairo in Allen County, Ohio, is laid out on the North part of the North West quarter of Section number thirty two in Township number Two South of Range number Seven East of the first Meridian Ohio. Inlots No. 1, 2, 3, 4, 5, 6, 7, 8, 9, 10, 11, 12, 13, 14, 15, 16, 17, 18, 19, 20, 21, 22, 23, 24, 26, 27, 28, 29, 30, 31, 32, 33, 34, 38, 39, 40 and 41 are each fifty feet front and one hundred and fifty feet deep. Inlots No. 42, 43, 44, 45, 46, 47, 48, 49, 50, 51, 52, 53, 54, 55, 56 are each fifty feet front and extend from East Alley to the Dayton and Michigan Railroad. The size of all other Lots is marked on the Plat. All streets are twenty four feet wide. And all Alleys are twelve feet wide except East Alley which is sixteen feet wide. There is a stone placed at the Northwest corner of Inlot No. One from which to make future Surveys. All Streets and Alleys are donated as public highways.

State of Ohio, Allen County, SS:  
I do hereby Certify that the following is a correct Plat and description of James Downing Addition to the Town of Cairo in Allen County, Ohio, as surveyed by me. Given under my hand this 26th day of February A.D. 1858.

John P. Haller, County Surveyor.  
of Allen County, Ohio.

The State of Ohio,  
Allen County, SS:

Before me the subscriber a Justice of the Peace, within and for said County personally came James Downing and Acknowledged the above Plat to be his voluntary act and deed for the uses and purposes herein expressed as above platted. Witness his hand & seal.

James Downing.

The State of Ohio,  
Allen County,  
SS:

Taken and signed and acknowledged before me this 27th day of February A. D. 1858.

J.L. Hughes, J.P.  
of the County and State aforesaid.

Received for Record February 27, A.D. 1858 at 10 1/2 o'clock A.M. and Recorded March 1. A.D. 1858.

John G. Ridenour, Recorder,  
Allen County, Ohio.

I hereby Certify that the foregoing is correctly transcribed from the original record. Lima, O. Sept. 1, 1892.

P. Walther.

I hereby Certify that the foregoing Plat and description is correctly transcribed.

F. A. Stepleton  
Recorder.

I hereby certify that the above plat is correctly transcribed this 31st day of December, 1968.

*Bernice Montague*  
County Recorder.



Allen County Court of Common Pleas. October Term 1856.

Michael Leatherman, Plaintiff  
 against  
 The Inhabitants of the Town of Lafayette in Allen County, Ohio. Deft.

Petition to vacate Railroad Street in the Second South Addition to the said Town of Lafayette in Allen County, Ohio, this day came Michael Leatherman by Collett and Gutridge his attorney and produced to the Court satisfactory evidence that he is the owner of Inlot number fifteen (15) in the second South Addition to the Town of Lafayette in Allen County, Ohio, and that Railroad Street in said addition in said town is rendered entirely useless as a Street in said Addition to said Town by the Ohio & Indiana Railroad which is located and built on and over said street and that the notice required by law has been given thereupon it is ordered by the Court that said Railroad Street in the second South Addition to the Town of Lafayette in Allen County, Ohio, be and the same is hereby vacated at the cost of the Plaintiff. Fixed at \$8.75.

The State of Ohio, Allen County, SS:

I, John H. Meily, Clerk of the Court of Common Pleas within and for said County, do hereby Certify that the foregoing is a true copy of the Journals Entry and proceedings had in the above Entitled case.

John H. Meily, Clerk of the Court of Common Pleas.  
 May 20th A.D. 1858.

Received May 20, A.D. 1858 & Recorded May 25, A.D. 1858.

John G. Ridenour.

I hereby Certify that the foregoing is correctly transcribed from the original record.  
 Lima, O. Sept. 1, 1892.

P. Walther.

I hereby certify that the foregoing description has been correctly transcribed.

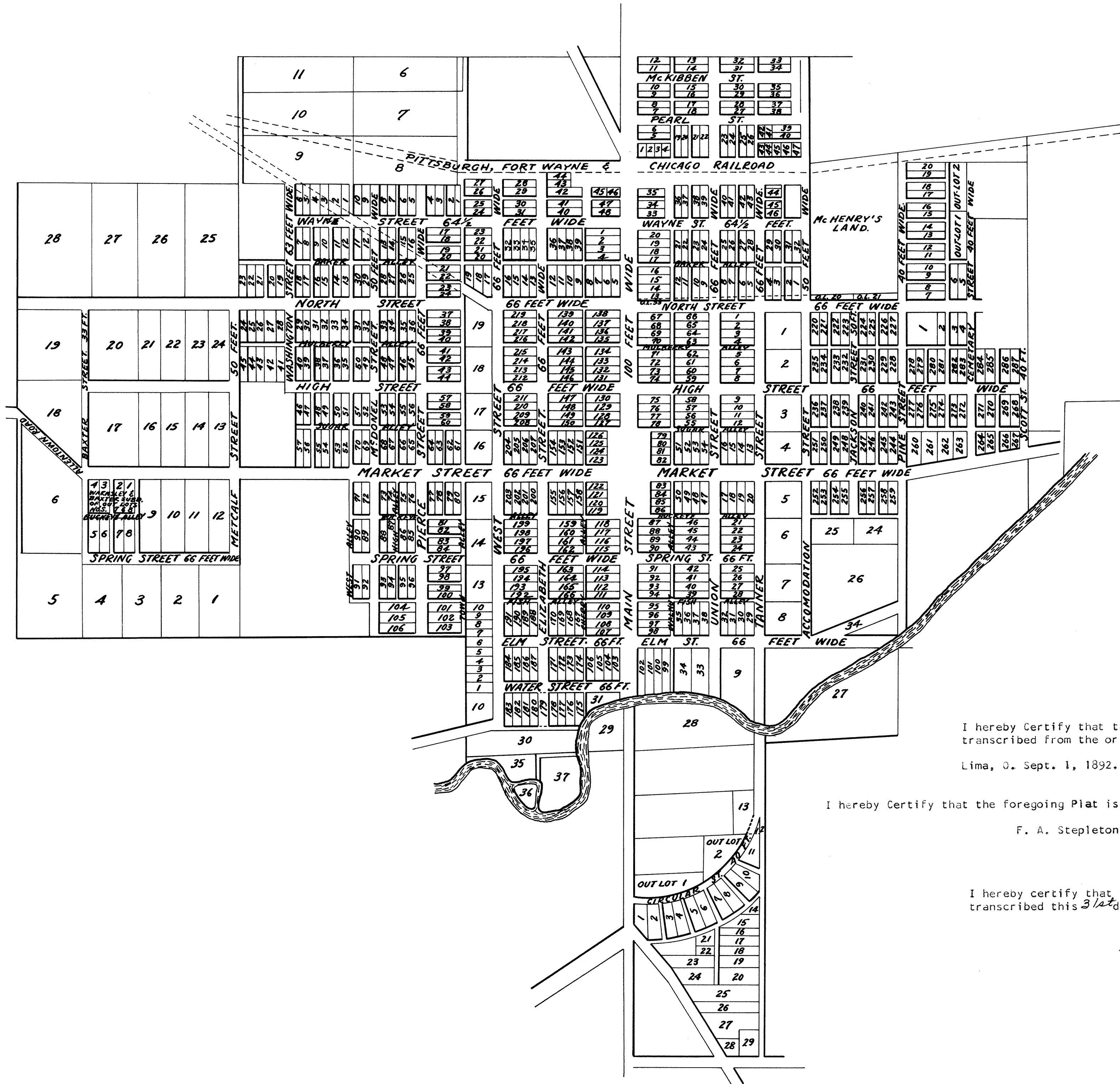
F.A. Stepleton

Recorder.

I hereby certify that the above plat is correctly transcribed this *31st* day of *December*, 1968.

*Bernice M. Postage*  
 County Recorder.

# LIMA ANNEXATION



I hereby Certify that the foregoing is correctly transcribed from the original record.

Lima, O. Sept. 1, 1892.

P. walther.

I hereby Certify that the foregoing Plat is correctly transcribed.

F. A. Stepleton

Recorder.

I hereby certify that the above plat is correctly transcribed this 31<sup>st</sup> day of December, 1968.

*Bernice Montague*  
County Recorder.

Proceedings in relation to the annexation of certain Territory to the Incorporated Village of Lima in Allen County, Ohio.

Copy of Petition.

To the Hon. the County Commissioners of Allen County in the State of Ohio. We the undersigned inhabitants resident within the following described part of Allen County, in the State of Ohio which is contiguous and adjoining to the Incorporated Village of Lima, in said County. Being desirous to have said part of of said County annexed to the Incorporated Village of Lima aforesaid do for that purpose petition your honorable body to annex said part of said County to said Incorporated Village for all purposes what-ever which part so desirous to be annexed to said Village as aforesaid is described and bounded as follows, to-wit: Beginning at the South East corner of the North East quarter of Section number Thirty six (36) Town three (3) South of Range six (6) East in Allen County, Ohio, from thence west on the South line of said North East quarter of Section Number Thirty six (36) Town Three (3) South range six (6) East to the South West corner of the said North East quarter of section Number thirty six (36) Town three (3) South Range six (6) East. From thence North on the West line of said quarter of said section to the North west corner of said quarter of Section aforesaid. From thence East on the North line of said quarter Section to the South West corner of the East half of the South East quarter of Section number Twenty five (25) Town three (3) South Range six (6) East in Allen County, Ohio, from Thence North on the West line of the East half of the South East quarter of Section number twenty five (25) Town Three (3) South Range six (6) East, Six hundred and sixty feet, from thence due East to a point on the township line, from thence North Two Hundred feet, thence due East to a point on the line of the Dayton and Michigan Railroad line in Bath Township, Allen County, Ohio, from thence South on the East line of the Dayton and Michigan Railroad to the North of the Pittsburg, Fort Wayne and Chicago Railroad from thence East on the North line of the Pittsburg Fort Wayne and Chicago Railroad to a point due North of the North East corner of the Grave Yard. From thence South to the South East corner of the Grave Yard, from thence in a South Westerly direction until its intersects the North end of the East line of Scotts Street. From thence due South to the middle of Ottawa River, from Thence down said River along the middle of said River at low water mark to the East line of out lot number Twenty seven (27) in the town of Lima in Allen County, Ohio, from thence South and west on the East and South line of said out lot number twenty seven (27) to the South west corner of said out lot, from thence south to the North line of Section number six (6) Town four (4) South Range (7) seven East, from thence west on the North line of section number six (6) Town four (4) South Range seven (7) East to the center of the State Road leading from Lima to St. Johns, from thence Northwesterly along the middle of said road to the West of the State Road leading from Lima to Wapakoneta, from thence North in the West line of said State Road leading from Lima to Wapakoneta to the South East corner of Out Lot Number Twenty nine (29) in Lima in Allen County Ohio, from thence West on the South line of out lots number twenty nine (29) and thirty seven (37) and west line out lots thirty six (36) and South line of out lot Thirty five (35) to the South west corner of Out lot number thirty five (35) from thence North on the West line of out lots number thirty five (35) thirty (30) Ten (10) Eleven (11) and on the

I hereby certify that the above plat is correctly transcribed this 31st day of December, 1968.

*Bernice Montague*  
County Recorder

West line of Out Lot number Twelve (12) to the place of beginning, and the undersigned hereby constitute and appoint and authorize the following named persons to act in behalf of us the undersigned petitions in prosecuting said petition to-wit:

John Collett and William McHenry.

Signers to the )  
Petition. ) Names John Collett, I. N. Guttridge J. L. Hughes, John S. Robins, S. B. Junkins, John Gabel, Joseph Hull, Joseph B. Hull, H. Kibby, John McCourt, N. B. Howard, Henry westbey, Percival Tracy, J. S. Villaes, J. N. Cunningham P. K. Mitchell, Wm. Dunn, John H. Shanbaugh James Wright, Enos T. T. Cole, George P. Knames, Isaac Kenneda. w. McHenry Isaac Cary (by assent) P. Fritz, D. H. Wilson, A. R. Krebs, I. H. Cookston John Neice, Henry B. Fry, John Dunning, Washington Cunningham, Lancelot Jun-kin E. Jolly (by assent) Warren Nichols (by assent) Jeremiah Parcels, L. H. Olmstead, Levi Spiker, Patrick H. Reynolds, Frederick Ruff, Wm. Sarkie, Josiah Clark (by assent) John H. H. McCain, M. C. Craig, J. H. Tuttle, Elias Jugger, Rody Commons Gideon Herring, J. L. Junkins, John S. weil, Isaac Bowers (by assent) Joseph Lipfert, L. E. Hurd.

Endorsed by )  
County Auditor. ) Petition for the Extension of the Corporate Limits of the town of Lima, Filed March 3, 1857.  
R. Metheany.

Auditor of Allen County, Ohio.

Endorsed by )  
Commissioners. ) Auditors office Lima, Allen County, Ohio, May 15, 1857  
The undersigned Commissioners for Allen County Ohio do order that the Incorporated Limits of the said town of Lima be Extended to the boundaries as described and amended in the within Petition praying for said extension.

Moses Patterson.  
Joseph Griffith.  
Horace Bixby.

Resolution of Common Council  
of the Incorporated Village of  
Lima, Allen County, Ohio.

At a meeting of the Common Council of the incorporated Village of Lima, Allen County, Ohio, held on Monday evening March 1st, 1858, John Melhorn Mayor in the chair it was Resolved, That Notice be given to the qualified voters of the Incorporated Village of Lima that a vote will be taken at the Recorder's office in the Court House in Lima on Monday April 5th 1858, upon the question of annexation the territory described below to the said Incorporated Village of Lima, Said Territory proposed to be annexed being bounded and described in the petition of the residents thereon as follows to wit: Beginning at the South East corner of the North East quarter of section number thirty six (36) Township three (3) South of Range six (6) East in Allen County, Ohio, from thence West on the South line of said North East quarter of Section number thirty six (36) Town Three (3) South Range six (6) East, to the South west corner of said North East quarter of Section number Thirty-six (36) Town three (3) South Range six East, from thence North on the west line of said quarter of said section to the North West corner of said quarter of Section aforesaid, from thence East on the North line of said quarter Section to the South West corner of the East half of the South East quarter of section number Twenty five (25) town three (3) South Range six (6) East in Allen County, Ohio, from thence North on the west line of the east half of the South East quarter of section number twenty five (25) Town three (3) South Range six (6) East, Six hundred and sixty feet, from thence due East to a point on the Township line. Thence north two hundred feet, thence due East to a point on the line of the Dayton and Michigan Railroad line in Bath

I hereby certify that the above plat is correctly transcribed this 31st day of December, 1968.

*Bernice Montague*  
County Recorder

Township, Allen County, Ohio, from thence South on the East line of the Dayton and Michigan Railroad to the North line of the Pittsburgh Fort Wayne and Chicago Railroad, From thence East on the North line of the Pittsburgh Fort Wayne and Chicago Railroad to a point due North of the North East corner of the Grave Yard. From thence South to the South East corner of the Grave Yard. From thence in a South westerly direction until it intersects the North end of the East line of Scotts Street. From thence due South to the middle of Ottawa River. From thence down said River along the middle of said River as low water mark to the East line of Out lot number twenty seven (27) in the Town of Lima, Allen County, Ohio, from thence South and west on the East and South line of said out lot number twenty seven (27) to the South west corner of said out lot, from thence South to the North line of section number six (6) Town four (4) South Range seven (7) East, from thence west on the North line of Section number six (6) Town four (4) South Range Seven (7) East to the center of the State Road leading from Lima to St. Johns, from thence North Westwardly along the middle of said Road to the West line of the State Road leading from Lima to Wapakoneta from thence North on the West line of said State Road leading from Lima to Wapakoneta to the South East corner of Out lot number Twenty nine (29) in Lima, Allen County, Ohio, from thence west on the South line of Outlots number twenty nine (29) and thirty seven (37) and west line of out lot number thirty (36) and South line of out lot thirty five (35) to the South West corner of out lot number thirty five (35) from thence North on the West line of out lots number thirty five (35) thirty (30) ten (10) Eleven (11) and on the west line of out lot number twelve to the place of beginning.

John Melhorne, Mayor.  
C. Parmenter, Recorder.

Abstract of votes )  
in Relation to ) At an election for municipal officers held in the  
Annexation. ) Incorporated Village of Lima in Allen County, Ohio  
on the 5th day of May, 1858, the question of annex-  
ating the territory described above was submitted to the qualified voters of  
said Incorporated Village. The whole number of votes cast on such proposition  
was one hundred and fifty six (156) of which one hundred and fifty four (154)  
were in favor of Annexation and two (2) votes were opposite to the same.

Ordinance of Common Council )  
of Incorporated Village of ) An Ordinance declaring certain territory  
Lima, declaring certain Territory ) therein described to be a part of the  
described to be a part of said ) Incorporated Village of Lima in Allen  
Incorporated Village ) County Ohio, Section 1. Be It ordered by  
the Common Council of the incorporated  
Village of Lima in Allen County, Ohio, That the question of annexing certain terri-  
tory described in the petition praying for the annexation of said territory to  
said Incorporated Village, bounded and described in said Petition as follows: to-wit;  
Beginning at the South East corner of the North East quarter of Section number thirty  
six (36) Town three (3) South of Range six (6) East in Allen County Ohio, from thence  
west on the South line of said North East quarter of section number thirty six (36)  
Town three (3) South Range six (6) East, to the South West corner of the said North  
East quarter of Section number thirty six (36) Town three (3) South Range (6) East  
from thence North on the West line of said quarter of said section to the North West

corner of said quarter of section aforesaid, from thence East on the North line  
of said quarter Section to the South west corner of the east half of the south  
east quarter of section number twenty five (25) town three (3) South range six  
(6) East, in Allen County, Ohio, from thence North on the west line of the  
East half of the South east quarter of section number twenty five (25) town  
three (3) South Range six (6) East, six hundred and fifty six feet. From thence  
due east to a point on the township line. Thence North two hundred feet. Thence  
due East to a point on the line of the Dayton and Michigan Railroad line in  
Bath Township, Allen County, Ohio, From thence South on the East line of the  
Dayton and Michigan Railroad to the North line of the Pittsburgh Fort Wayne and  
Chicago Railroad, From thence East on the North line of the Pittsburgh Fort Wayne  
and Chicago Railroad to a point due North of the North East corner of the Grave  
Yard. From thence South to the South east corner of the grave yard, from thence  
in a southwesterly direction until it intersects the North end of the East line  
of Scotts Street. From thence due south to the middle of the Ottawa River, From  
thence down said River along the middle of said river at low water mark to the  
east line of out lot number twenty seven (27) in the Town of Lima, Allen County  
Ohio. From thence South and west on the East and South line of said out lot  
Number Twenty seven (27) to the South west corner of said out lot from thence  
South to the North line of section number six (6) Town four (4) South range seven  
(7) East. From thence East on the North line of Section number six (6) town four  
(4) South Range Seven (7) East to the center of the State Road leading from  
Lima to St. Johns. From thence North westwardly along the middle of said road  
to the west line of the State Road, leading from Lima to Wapakoneta. From thence  
North on the west line of said State Road, leading from Lima to Wapakoneta to  
the South East corner of out lot number twenty nine (29) in Lima, Allen County,  
Ohio. From thence west on the South line of out lots numbers twenty nine (29)  
and thirty seven (37) and west line of out lot thirty (36)\* and South line of  
out lot thirty five (35) to the South west corner of out lot number thirty five  
(35) From thence North on the west line of out lot number thirty five (35) thirty  
(30) ten (10) eleven (11) and on the line of out lot number twelve (12) to the  
place of beginning, having been submitted to the qualified voters of said Incor-  
porated Village on the fifth (5) day of April 1858, and the same having received  
a majority of said votes as required by law it is hereby declared by the said  
Common Council that the territory described in the said Petition has been annex-  
ed to and is a part of the Incorporated Village of Lima, in Allen County, Ohio.

Jas. A. Newell Mayor.  
C. Parmenter, Recorder.  
Dated Lima, May 12, 1858.

CERTIFICATE:

I hereby certify the above to be a correct copy of the Petition order of the County  
Commissioners Ordinance abstract of votes and Resolutions in relations to such  
annexation.  
In Testimony Whereof Witness my hand and the seal of the Incorporated Village of  
Lima, Allen County, Ohio, this 15th day of May, 1858.

(Seal) C. Parmenter, Recorder of the Inco-Village of Lima, O.  
Received May 21st, A. D. 1858 & Recorded May 29th, A. D. 1858.

John G. Ridenour, Recorder.

I hereby Certify that the foregoing is correctly transcribed from the original record.

Lima, O. Sept. 1, 1892. P. Walther.

I hereby Certify that the foregoing Description is correctly transcribed.

F. A. Stepleton Recorder.

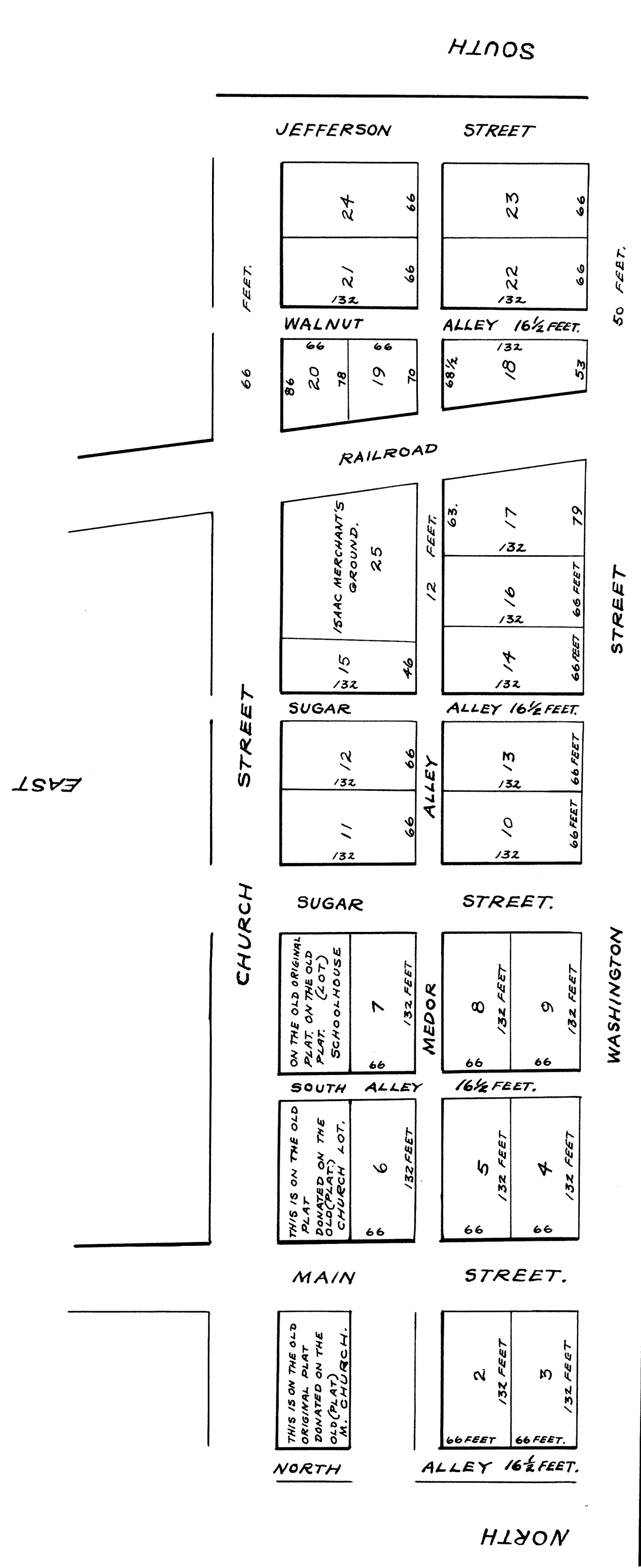
I hereby certify that the above plat is correctly  
transcribed this 3rd day of December, 1968.

*Bernice Montague*  
County Recorder



For Ordinance No 3  
To vacate alley between  
Lots 14-15-16-17 + 25  
See Deed Vol 818 pg 91  
Plat Book 22 pg 37

BARNET WEYERS WEST ADDITION  
TO THE TOWN OF  
**LAFAYETTE**



First West Addition Lafayette.

The West Addition to the Town of Lafayette in Allen County, Ohio, laid out by Barnet Weyer on the x 23 day of September A.D. 1856, said Addition to said Town being off the west side of section number (28) Twenty Eight in Township number three South of Range Number Eight East in Allen County, Ohio.

I certify the above to Plat to be correct for surveys of Lots see Plat.

M. Leatherman, Surveyor.

The State of Ohio  
Allen County. Personally appeared before me M. Leatherman, Probate Judge, within and for said County, Barnet Weyer who acknowledged the signing and sealing of the above Town Plat to be his voluntary act and deed for the uses and purposes expressed.  
In Testimony Whereof, I have hereunto set my hand and seal this 4<sup>th</sup> day of October 1856.

Barnet Weyer. (Seal)

M. Leatherman.  
Mary Eveerman.

In Testimony whereof, I have hereunto affixed the seal of the Probate Court at Lima this 4th day of October A. D. 1858.

M. Leatherman, Probate Judge.

Received June 8 A. D. 1858 & Recorded June 11 A.D. 1858.

John G. Ridenour, Recorder.

I hereby Certify that the foregoing is correctly transcribed from the original record.  
Lima, O. Sept. 1, 1892.

P. Walther.

I hereby Certify that the foregoing Description is correctly transcribed.

F. A. Stelpton  
Recorder.

I hereby certify that the above plat is correctly transcribed this 31st day of December, 1968.

*Bernice Montague*  
County Recorder.

I hereby Certify that the foregoing is correctly transcribed from the original record.

Lima, O. Sept. 1, 1892.

P. Walther.

I hereby Certify that the foregoing Plat is correctly transcribed.

F. A. Stelpton  
Recorder.



# MCKIBBINS ADDITION. OF OUT LOTS TO THE CITY OF **LIMA**



Out Lot #103 Formerly OL #6 Now OL #190  
See plat Book #1 9973

McKibbins Addition of Out Lots to Lima, is laid out on the west half of the south west quarter of Section thirty T. 3 S. R. 7 E. Elizabeth Street is sixty six feet wide, McKibbins Street is sixty feet wide, Hallars street is forty feet wide. All the streets cross at right angles except the extension of Main Street from the North East corner of out lot seven runs N. 50° W. Lots No. 1 & 2 are each 241 1/2 feet wide & 405 3/4 feet long. No. 3 is 191 1/4 feet wide & 405 3/4 feet long. No. 4 & 5 are 199-1/3 feet wide & 405 3/4 feet long. No. 6 is 429 feet on the west line & 405 3/4 on the south & 59 feet on the east line. No. 7 is 398 1/2 feet on the west & 428-2/3 feet on the south. No. 8 is 191 1/4 wide & 429-2/3 feet long. No. 9 is 241 1/2 feet wide & 428-2/3 feet long. No. 10 is 241 1/2 feet wide & 429-2/3 feet long. There are monuments erected at the N.W. corner of 1 & 2, corner of 2, the N.W. cor. of 3 & S.W. corner of 4, the N.W. corner of 5 & S.W. corner of 6, the N.W. corner of 8, & the S.W. corner of 7, S.W. corner of 9 & the N.W. corner of 10, from which to make future surveys. Surveyed October 6, A.D. 1858.

Attest: Wm. Dowling Sur.  
 Sarah Jane McKibben, John J. McKibben. (Seal)  
 T.M. Cobb, Nancy McKibben. (Seal)  
John P. Haller (Seal)

The State of Ohio, Allen County,  
 Before me Probate Judge within and for said County, personally came the above named John J. McKibben, Nancy McKibben and John P. Haller and acknowledged the above plat to be their voluntary act & deed as above platted.  
 In Testimony whereof I have hereunto subscribed name and affixed the seal of said Court on this 6th day of October A.D. 1858.  
(Seal) Thomas M. Cobb,  
 Probate Judge.

Received for record October 9th A.D. 1858 recorded Oct. 31, A.D. 1858.  
John G. Riceour, Recorder,  
 Allen County, Ohio.

I hereby Certify that the foregoing is correctly transcribed from the original record,  
 Lima, O. Sept. 1, 1892.  
P. Walther,  
 Recorder.  
 I hereby Certify that the foregoing description is correctly transcribed,  
P. A. Stepleton  
 Recorder.

I hereby certify that the above plat is correctly transcribed this 31st day of December, 1968.

*Bernice Montague*  
 County Recorder.

I hereby Certify that the foregoing is correctly transcribed from the original record.

Lima, O. Sept. 1, 1892. P. Walther.

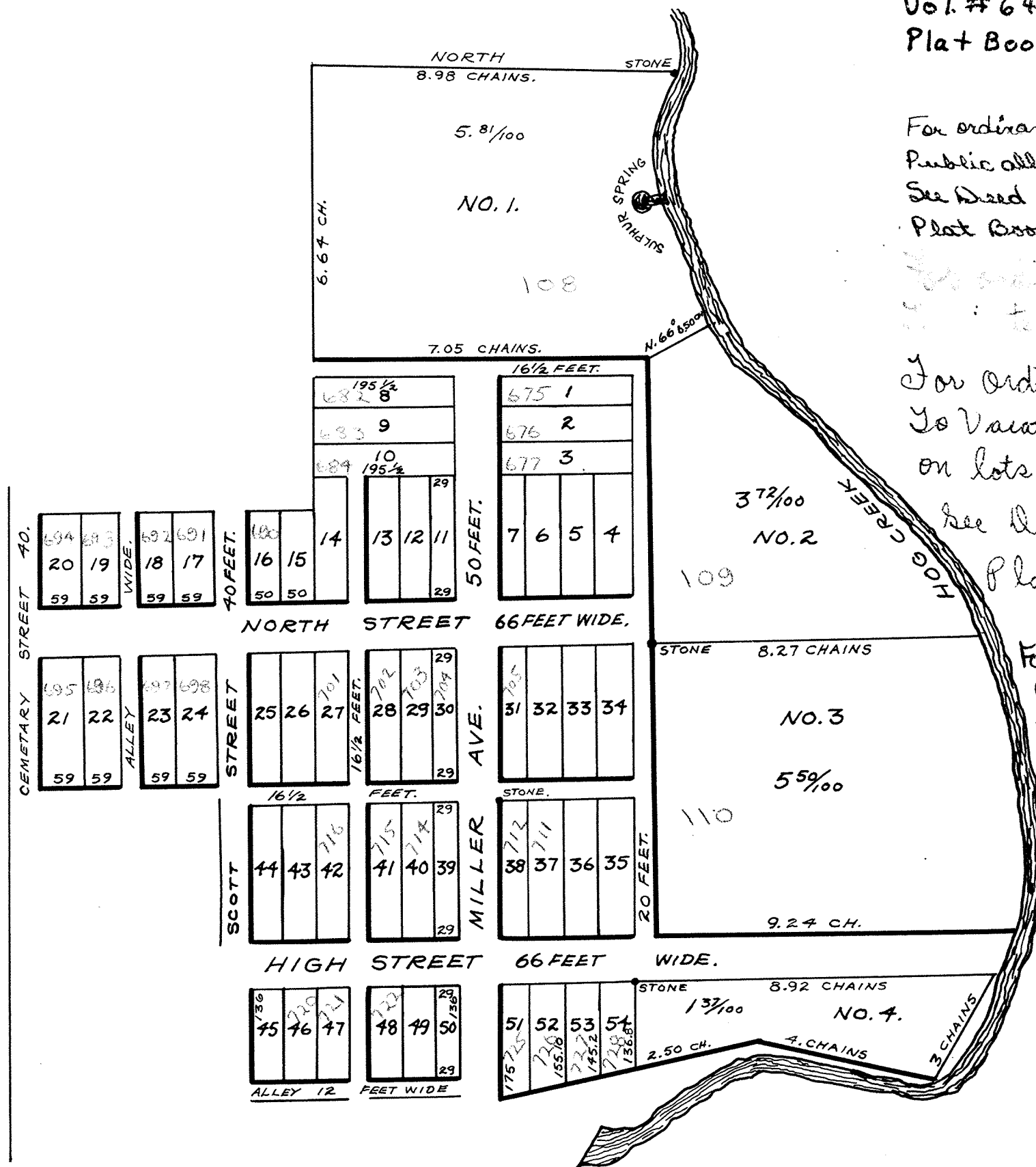
# J.B.ROBERTS ADDITION TO **LIMA** ALLEN CO. OHIO.

For Ordinance # 115-82  
To Vacate Alley Between  
Lots 696 + 697 See Deed  
Vol. # 648 Page # 160  
Plat Book # 16 page # 56

For ordinance # 8-87 to vacate  
Public alley along O.L. 110  
See Deed Vol 696 Page 254  
Plat Book 17 Page 29.

For ordinance No 89-93  
To Vacate pt of Scott Street  
on lots 690-691  
See Deed Vol 778 page 681  
Plat Book 19 page 82

For Ordinance # 092-04  
Dedicating R/W  
See Deed Vol 927 Pg 584  
Plat Book 26 Pg 12



Roberts Addition to Lima is laid out on the North East quarter of Section Thirty one, Town three South of Range seven East in Allen County, Ohio. All fractional Lots are marked on the plat, all lots not marked are fifty feet in front & Two hundred feet deep. All Streets & Alleys cross at right angles & their width is marked on Plat.  
There is Monuments erected at the North West corner of In Lots No.38, the North East corner of Out Lot 1, the S.W. of 2, N.W. corner of 3 & the N.W. corner of out lot No.4 from which to make future surveys. Scale of Plat 100 feet to the inch. Magnetic Variation 2° 37' E.. Note the East line of out lots No.2 & 3. Runs in the center of of Hog Creek, the East lines of Out Lots No. 1 runs in the center of the Creek. Except at the N.E. corner of No.1. see Plat.  
I Certify the above survey to be correct as I verily believe.  
Surveyed June 23rd, 1859.

W. Dowling, Surveyor.

Done by me this Eight day of August A.D. 1859. In Testimont whereof  
Witness my hand and seal.  
Executed in our presence.

J. B. Roberts. (Seal)

Isaiah S. Pillars.  
N. Tucker. State of Ohio, Allen County, SS:

Before me, the undersigned, a Notary Public within and for said County personally came J. B. Roberts and acknowledged the foregoing survey and Plat to be his free act and deed for the uses and purposes therein expressed and for all the purposes of said Addition.  
In Testimony Whereof, I have hereunto set my hand and official seal at Lima this August 8, A.D. 1859.

Isaiah S. Pillars, Notary Public.  
Allen County, Ohio.

(Seal)

Received for Record Aug. 8 at 11 o'clock A.M. and recorded on the same -----

John G. Ridenour. ----- A.C.O.

Pearl Street in McKibbens Addition to Lima, Ohio.

M. H. McCullough and Sarah Jane McCullough hereby extends and sets apart as a highway Pearl Street in McKibbens Addition to Lima, Ohio, from the present Eastern terminas thereof in a straight line with said original Pearl Street and sixty feet in width until it intersects the East line of the South west quarter of Section thirty one (31) Township three (3) South Range Seven (7) East. In Testimony Whereof we have hereunto subscribed our names and affixed our seals on this 30th day of May A.D. 1857.

Executed in presence of:

John Mcwhiten.  
The M. Robb.

M. H. McCullough (Seal)  
Sarah Jane McCullough (Seal)

The State of Ohio, Allen County, SS:

Personally appeared before me this day Mathew H. McCullough and Sarah Jane McCullough and acknowledged the signing and sealing of the foregoing instrument to be their voluntary act and deed and the said Sarah Jane McCullough being by me examined separate and apart from her said husband and the contents of said instrument made known to her by me she declared that she did voluntarily sign seal and acknowledge the same and that she is still satisfied therewith.  
In Testimony Whereof, I have hereunto subscribed my name and affixed my Notarial seal on this 20 day of May 1857.

(Seal) Thomas M. Robb, Notary Public.  
Allen Co. Ohio.

Received and Recorded June the 11, A.D. 1859.

J. G. Ridenour. Rec.

I hereby certify that the foregoing is correctly transcribed from the original record.  
Lima, O. Sept. 1, 1892.

P. Walther.

I hereby Certify that the foregoing Description is correctly transcribed.

F. A. Stepleton Recorder.

I hereby Certify that the foregoing is correctly transcribed from the original record.

Lima, O. Sept. 1, 1892.

P. Walther.

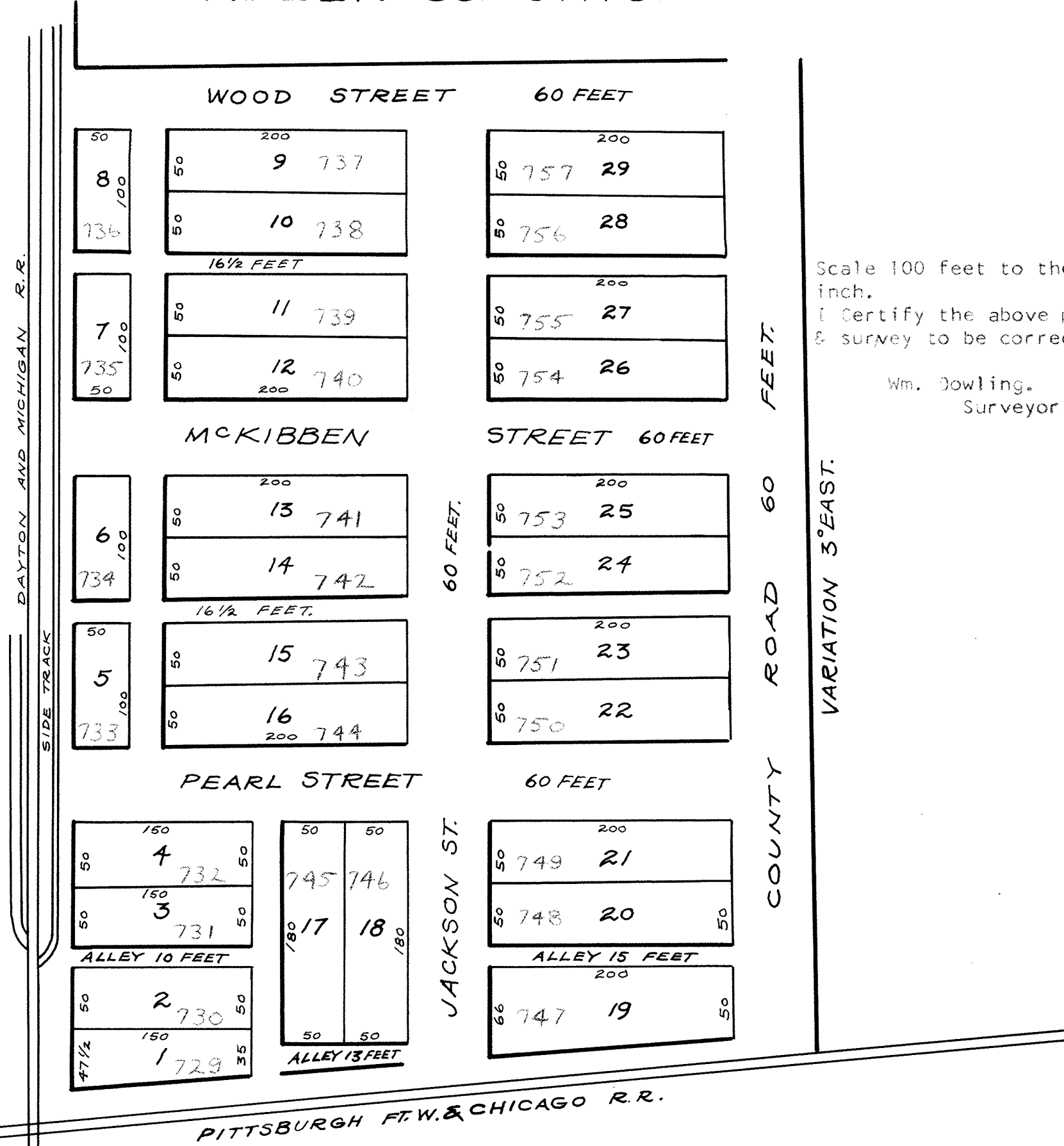
I hereby Certify that the foregoing Plat is correctly transcribed.

F. A. Stepleton. Recorder.

I hereby certify that the above plat is correctly transcribed this 31st day of December, 1968.

*Bernice Montague*  
County Recorder.

MCCULLOUGH'S ADDITION  
TO  
**LIMA**  
ALLEN CO. OHIO.



Scale 100 feet to the inch.  
I certify the above plat & survey to be correct.  
Wm. Dowling.  
Surveyor.

For ordinance 209-69 Vacating Public Alley Along Lot 137  
See Deed Volume #492 Page #554. PLAT BOOK #11 Pgc. #229.

McCullough's Addition to Lima is laid out on the South East part of the South West quarter of Sec. Thirty Town 3 S. R.7 E. All Streets & Alleys cross at Right angles. All Lots not marked on plat is 50 feet in front & 200 feet deep the lines of all fractional Lots are marked on Plat. The width of the Streets & Alleys are marked on the plat. There is a monument erected at the North West corner of Inlot No.17 from which is marked future surveys.

Attest:  
T. M. Robb.  
J. G. Ridenour.  
M. H. McCullough (Seal)  
Sarah Jane McCullough (Seal)  
Nancy McKibben (Seal)

The State of Ohio, Allen County, SS:

Before me, Thomas M. Robb, Probate Judge within and for the County of Allen and State of Ohio, personally came the within named M. H. McCullough, Sarah J. McCullough and Nancy McKibben and acknowledged the within plat to be their voluntary act and deed as within platted.  
In Testimony Whereof I have hereunto subscribed my name and affixed the seal of said Court at Lima, this 18th day of November A.D. 1859.

(Seal) T. M. Robb, Probate Judge.

Received and Recorded this 18th day of November A.D. 1859.

John G. Ridenour Recorder, A.C.O.

I hereby Certify that the foregoing is correctly transcribed from the original record.  
Lima, O. Sept. 1, 1892.

P. Walther.

I hereby Certify that the foregoing Description is correctly transcribed.

F. A. Stepleton  
Recorder.

I hereby certify that the above plat is correctly transcribed this 31st day of December 1968.

Bernice Montague  
County Recorder.

For Ordinance #125-84 To Vacate Public Alleys Adj to  
Lots #729-30-31-32 and 745-46 and adj to P.F.W. and C R.R.  
See Deed Vol 719 Page 76 PLAT Book 17 Page 154

For Ordinance # 011-00 to vacate Public Alley  
between lots 755 + 756 see Deed Vol 865 pg 73

I hereby Certify that the foregoing is correctly transcribed from the original record.

Lima, O. Sept. 1, 1892. P. Walther.

I hereby Certify that the foregoing Plat is correctly transcribed.

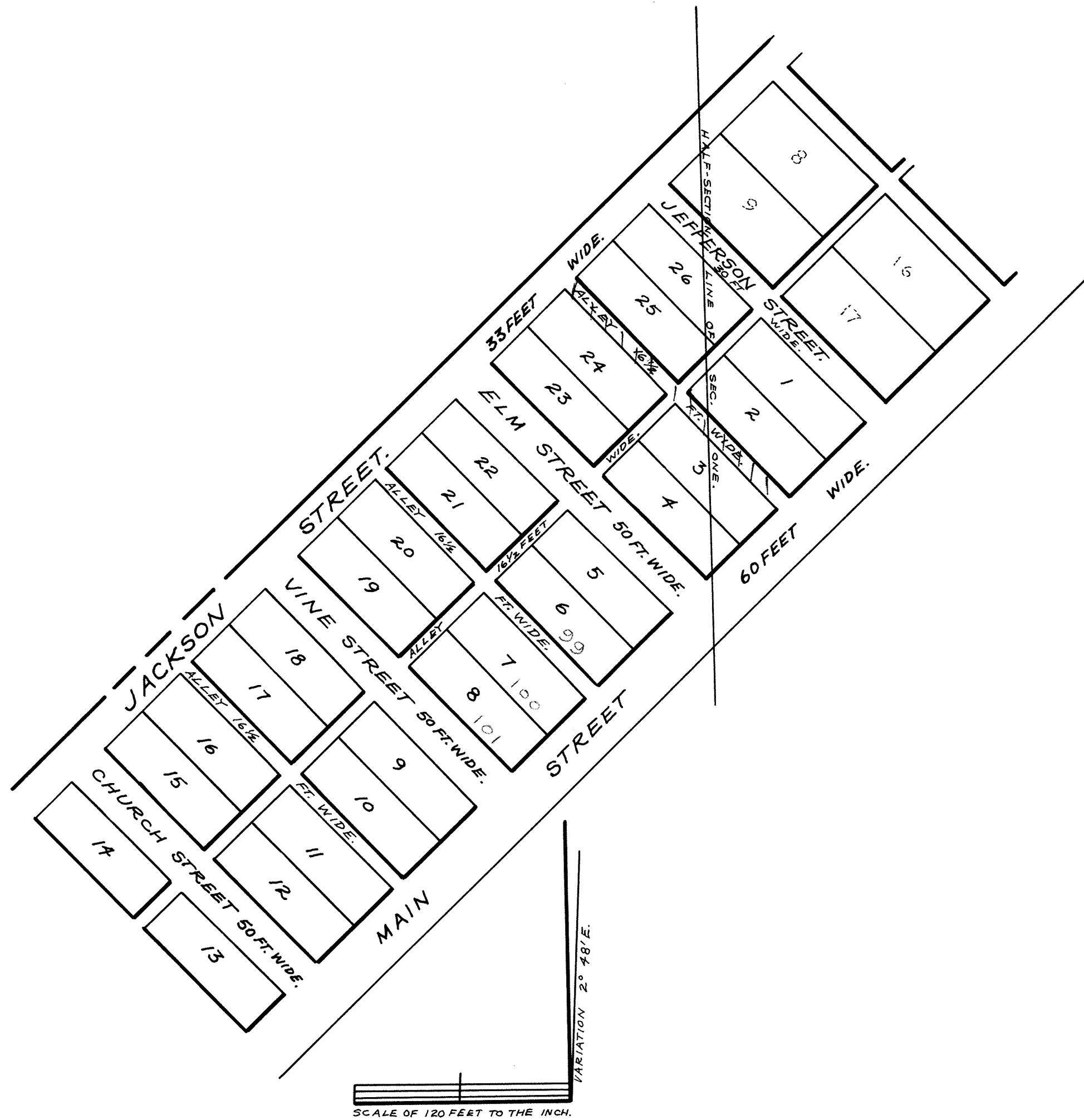
F. A. Stepleton  
Recorder.

I hereby certify that the above plat is correctly transcribed this 31st day of December, 1968.

Bernice Montague  
County Recorder.

GOBLES ADDITION  
 TO  
**SHANNON**  
 IN  
 ALLEN COUNTY OHIO  
 SURVEYED - MARCH 15<sup>th</sup> - A.D. 1860.

For Ordinance #8-11-10 Vacate  
 pt public alley between lots  
 131, 132, 94 + 95 See  
 Deed Vol 886 Pg 781.



Gobles Addition to Shannon in Allen County, Ohio, is laid out on Out Lot No. four of the original Town plat of Shannon and in the east part of the South West quarter of section No. one in Township No. Two (2) South of Range No. Eight (8) East of the first Meridian Ohio. The width of all Streets and Alleys are marked in the plat. Inlots No. 8, 9, 16 & 17 which are numbered with Red Ink are of the Original Plat of Shannon, Except the West corner of No.9 which is added to said Lot to make it a full Lot all of said Lots are 82½ feet in front and 165 feet long. All lots in the Addition are 60 feet front and 165 feet long. There is a stone placed at the East corner of Inlot No.1, from which to make future surveys. All streets and Alleys cross at right angle. Main Street runs with the same bearing at Main Street in the Original Plat. I hereby Certify that the foregoing Plat and description of Gobles Addition to Shannon is correct as Surveyed by me. Given under my hand this 15<sup>th</sup> day of March A.D. 1860.

Done by us this 15<sup>th</sup> day of March A.D. 1860, C. M. Godfrey, John Goble, Nancy C. C. Goble, Martha Fitzgerald by their Attorney G. W. Goble.

D. W. Littlefield.

The State of Ohio, Allen County, SS:

Before me, J. L. Hughes, a Justice of the Peace in and for said County, George W. Goble, Attorney for John Goble, Nancy C. C. Goble and Martha Fitzgerald and acknowledged the signing & sealing of the above Plat to be their free act and deed for the uses and purposes therein mentioned and the above named C. E. Godfrey, personally came and acknowledged the signing of the same to be his free act and deed for the uses and purposes therein mentioned. In Witness Whereof, I have hereunto set my name this 15<sup>th</sup> day of March A. D. 1860.

J. L. Hughes, J.P.

Received and Recorded this 15<sup>th</sup> day of March A.D. 1860.

John G. Ridenour Recorder,  
 A.C.O.

I hereby Certify that the foregoing is correctly transcribed from the original record.

Lima, O. Sept. 1, 1892.

P. Walther.

I hereby Certify that the foregoing Description is correctly transcribed.

F. A. Stepleton

Recorder.

I hereby certify that the above plat is correctly transcribed this 31<sup>st</sup> day of December, 1968.

*Bessie Montague*  
 County Recorder.

I hereby certify that the foregoing is correctly transcribed from the original record.

Lima, O. Sept. 1, 1892.

P. Walther.

I hereby Certify that the foregoing Plat is correctly transcribed.

F. A. Stepleton

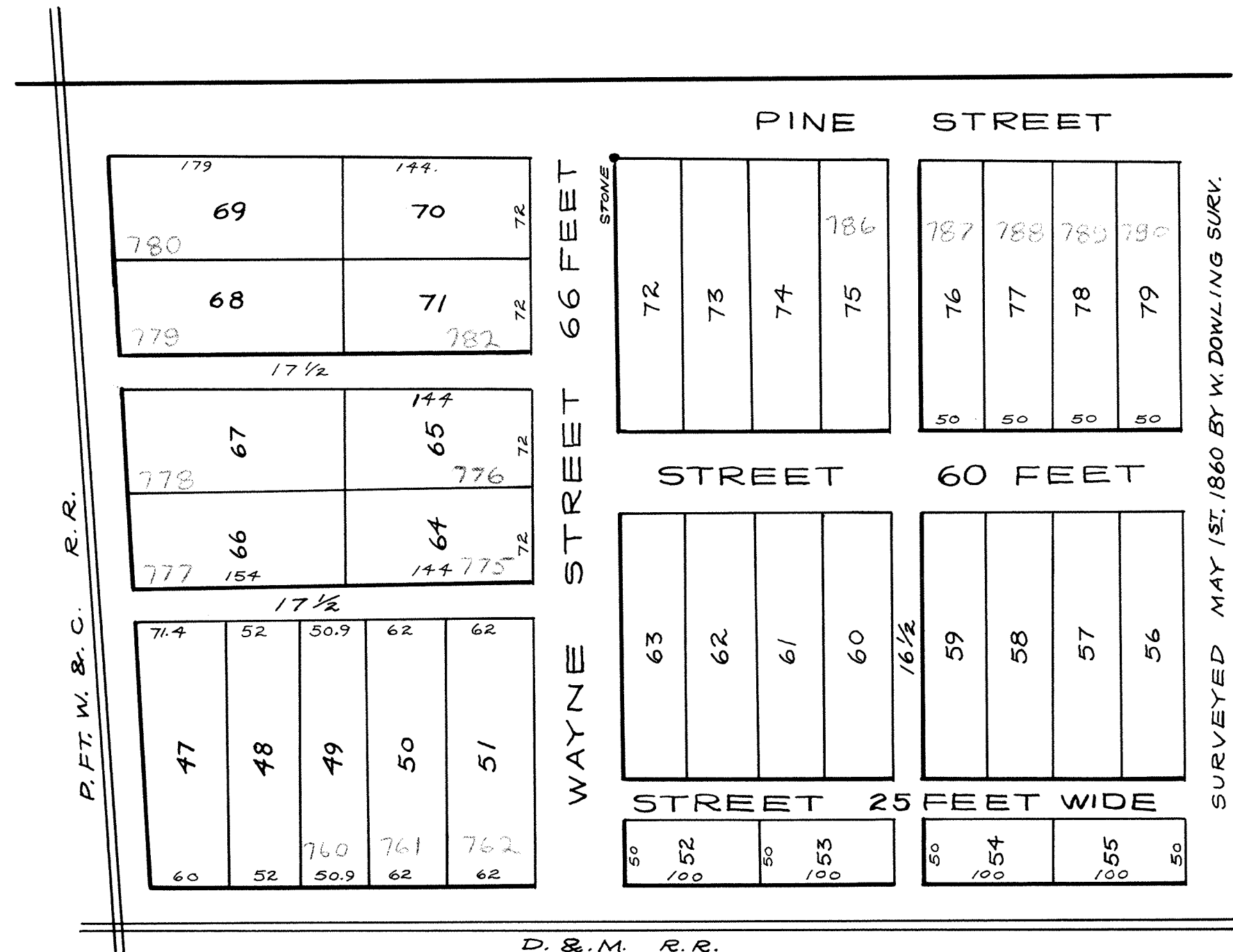
Recorder.

I hereby certify that the above plat is correctly transcribed this 31<sup>st</sup> day of December, 1968.

*Bessie Montague*  
 County Recorder.

For Ordinance #127-85  
To Vacate ALLEY ALONG  
Lots 770-771 see Deed  
Vol#674 pg#771  
Plat Book #16 pg#162

# M<sup>C</sup>HENRYS ADDITION TO LIMA



McHenry's Addition to Lima is Laid out on the N. E. corner of the N. W. 1/4 of Section No. 31 T. 3 S. R. 7 E. and out lot No. 20 & 21 in East Addition. All the Lots are 50 feet in front & 200 feet deep. Except those designated on the plat. All Streets & Alleys cross at right angles the width of Streets & Alleys are marked on Plat; there is a monument erected at the N. E. corner of 72 from which to make future surveys.

Surveyed May 1st 1860 by W. Dowling Surv. Done by me this 7th day of May 1860.  
In Testimony whereof Witness my hand and seal.

Executed in our presence:-

J. L. Hughes,  
John Collett. W. McHenry. (Seal)

State of Ohio, Allen County SS:

Before me the undersigned a Justice of the Peace in and for said County personally came William McHenry and acknowledged the foregoing survey and Plat to be his free act and deed, for the uses and purposes therein expressed, and for all the purposes of said Addition.  
In Testimony whereof I have hereunto set my hand and seal this 7th day of May 1860.

J. L. Hughes. J. P. (Seal)

Received for Record May the 7th A.D. 1860 and Recorded May 9th A.D. 1860.

John G. Ridenour, Recorder.

Allen County, Ohio.

I hereby certify that the foregoing is correctly transcribed from the original record.

Lima, O. Sept. 1, 1892. P. Walther.

I hereby Certify that the foregoing Description is correctly transcribed.

F. A. Stepleton  
Recorder.

I hereby Certify that the foregoing is correctly transcribed from the original record.

Lima, O. Sept. 1, 1892. P. Walther.

I hereby Certify that the foregoing Plat is correctly transcribed.

F. A. Stepleton  
Recorder.

I hereby certify that the above plat is correctly transcribed this 31st day of December, 1968.

Bernice Montague  
County Recorder.

I hereby certify that the above plat is correctly transcribed this 31st day of December 1968.

Bernice Montague  
County Recorder.

P. FT. W. & C. R.R.

D. & M. R.R.

SURVEYED MAY 1ST 1860 BY W. DOWLING SURV.



Petition for Incorporating Shannon. Filed March 8/61. G. W. Overmeyers A. A. C. O.

To the Honorable Commissioners of Allen County, Ohio.  
 Citizens of the present Town of Shannon in said County & The undersigned and tax payers in the terry proposed to be embraced in the Corporate limits of said Town hereafter respectfully pray your honorable body to incorporate said Town under the name of Bluffton and embracing the following boundaries To-wit:- Commencint at the N. E. corner of the W. ½ of the S. E. ¼ of Sec.1 Town 2 S. R. 8 E. Thence S. on E. line of said W. ½ to the Southern boundary of the Fremont & Indiana RailRoad thence along said Southern boundary of Railroad S. 49° 50' W. 7 chains 96 links, thence S. 49½ W. 9 chains 38 links along said boundary to a point, thence N. 45° W. 11 chains 51 links to the S. line of said sec. 1, thence W. on S. line of said sec. 1 to post in the center of the Findlay and Lima State Road, 12 chains, thence N. 45° W. 9 chains & 25 links to a post, thence N. 45° E. 10 chains 82 links to a post, thence N. 45° W. 13 chains 25 links to a post, from which a blue ash 18 inches in diameter bears N. 55° E. 25 links, and a Hackberry 12 inches in diameter bears S. 67 W. 28 links; thence N. 45° E. 22 chains 62 links to a post on the North line of the S. ½ of said Sec.1 thence East on said line 24 chains 45 links, thence N. 1 chain and 50 links; thence East parallel with the N. line of said S. ½ 3 chains to the E. line of W. ½ of the N. E. ¼ of said section thence S. on said E. line 1 chain and 50 links to the place of beginning, and you petitioners represent that they have chosen D. Horace, P. Eaton and Erastus Thompson their agents for obtaining and incorporating and hereby ratify any necessary action they may legally take in the premises: a plat of the Territory affected is herewith submitted March 6, 1861.

Names:

- |                       |                       |                      |                                |
|-----------------------|-----------------------|----------------------|--------------------------------|
| 1. Erastus Thompson   | 2. Horace P. Eaton.   | 3. Abram Long.       | 4. J. M. Townsend.             |
| 5. A. P. Carson.      | 6. John R. Myers.     | 7. Joseph B. Hall    | 8. C. M. Townsend.             |
| 9. Rees Randolph.     | 10. John A. Holland.  | 11. Ervin Baldwin.   | 12. Edwin Edsall.              |
| 13. H. H. Edsall.     | 14. S. Clifford.      | 15. David Franks.    | 16. Paul Mann.                 |
| 17. H. Powell.        | 18. Bruce Drake.      | 19. Frank Drake.     | 20. George Burket.             |
| 21. Randolph Althouse | 22. T. Bentley.       | 23. Puprm Paim.?     | 24. David Myers.               |
| 25. R. R. Eaton.      | 26. T. Heroolshenner. | 27. Hugh Walls.      | 28. E.W. Cahill.               |
| 29. John Eaton.       | 30. C.T. Holland.     | 31. S.A. Thompson    | 32. David Meyer (German)       |
| 33. Benj. Astin.      | 34. A. N. Kittle.     | 35. Galusha Howard   | 36. Valentine Stramer (German) |
| 37. W. P. Holland.    | 38. Nicholas Weller.  | 39. John Dritzler.   | 40. Geo. Keller.               |
| 41. E. Arney.         | 42. Joshua Bryan      | 43. Jodfrey Bender   | 44. E.W.A. Rohatch.            |
| 45. J.H. French.      | 46. John Franks.      | 47. William Wilson   | 48. John Notan.                |
| 49. Samuel Patterson. | 50. C.N.W. Vance.     | 51. John Meyer.      | 52. M.G. Parsons.              |
| 53. E.P. Leslie.      | 54. W.F. McDermott.   | 55. Wm. Lewis.       | 56. Joseph A. Murray.          |
| 57. John Eaton.       | 58. Thomas Murray.    | 59. James Patterson. | 60. Martin Boedecker.          |
| 61. Francis Smith.    |                       |                      |                                |

Auditors Office Lima May 22, 1861.

This day the Commissioners for Allen County, being in session and having under consideration the within Petition and being satisfied that the require-ments of the laws has been fully complied with Petition & Plat regularly filed, Notice given in a Newspaper and in the Town of Shannon as the law directs.

It is therefore ordered by the commissioners that the prayer of the Petitioners be granted and that said Town Lots and Land as described in said Plat be Incorporated into a Village under the name of Bluffton.

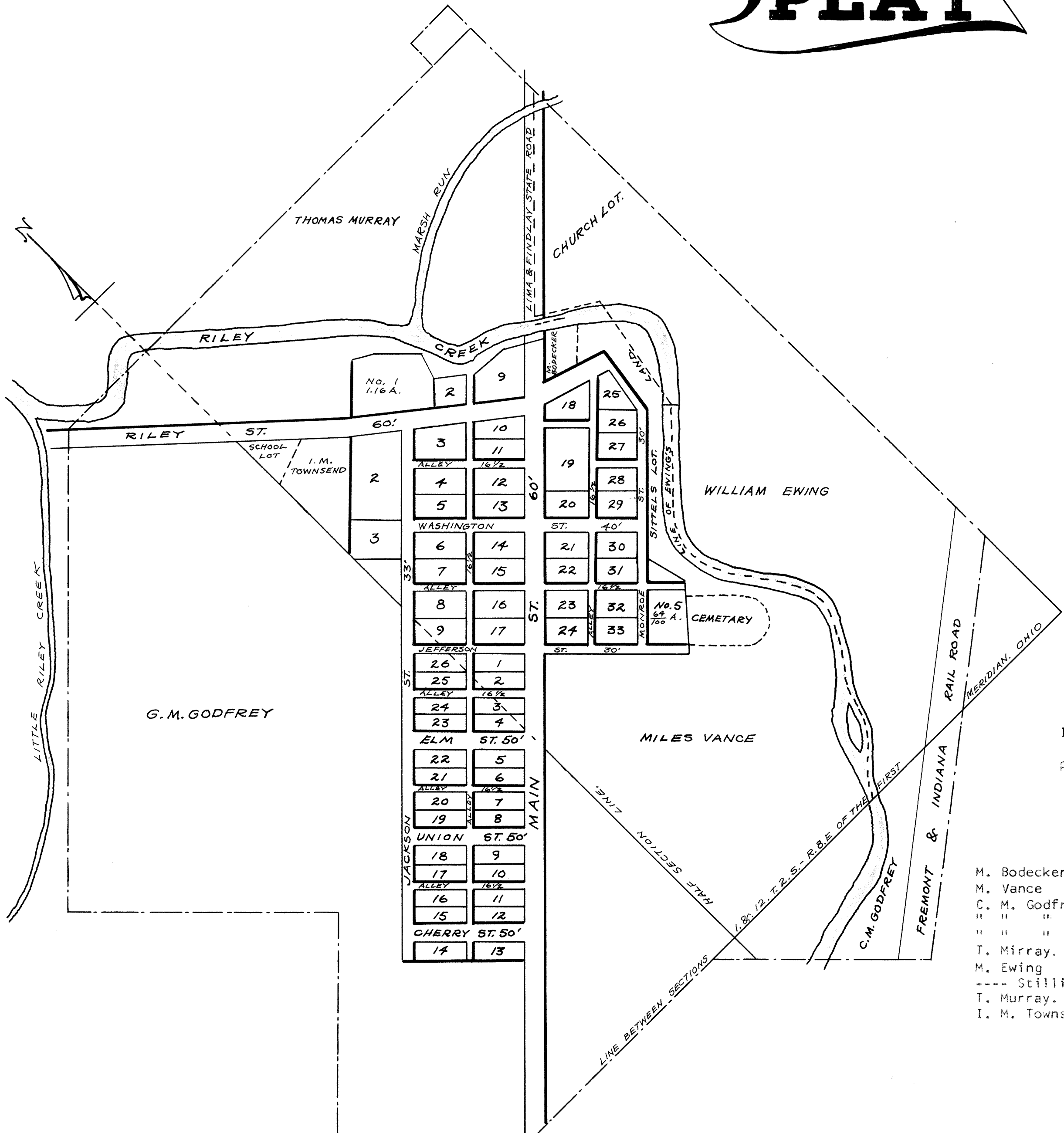
Freeman Bell )  
 A. E. Hadsell. ) Commissioners.  
 C. W. Jacobs. )

(Over)

I hereby certify that the above plat is correctly transcribed this 31st day of December, 1968.

Burnice Montague  
 County Recorder.

# BLUFFTON-TOWN PLAT



I hereby Certify that the foregoing Plat and Description of the proposed Town of Bluffton is correct.

John P. Haller, Surveyor.

	R. T. S.		Acres.
M. Bodecker.	8 2 1	Part N. W. $\frac{1}{4}$ S. E. $\frac{1}{4}$	2.50
M. Vance	" " "	S.W. Part W. $\frac{1}{2}$ S.E. $\frac{1}{4}$	15.38
C. M. Godfrey	" " "	E. Part S.W. $\frac{1}{4}$	47.57
" " "	" " 12	N.W. Part S.E. $\frac{1}{4}$	5.24
" " "	" " "	N. E. cor. S. W. $\frac{1}{4}$	.20
T. Mirray.	" " 1	N. Part W. $\frac{1}{2}$ S. E. $\frac{1}{4}$	12.75
M. Ewing	" " "	S. E. Part W. $\frac{1}{2}$ S.E. $\frac{1}{4}$	17.23
--- Stilling	" " "	Center Part W $\frac{1}{2}$ S.E. $\frac{1}{4}$	5.00
T. Murray.	" " "	S. E. Part W $\frac{1}{2}$ N.E. $\frac{1}{4}$	.45
I. M. Townsend	" " "	W. Part W $\frac{1}{2}$ S. E. $\frac{1}{4}$	1.00

I hereby certify that the above plat is correctly transcribed this 31st day of December, 1968.

*Bernice Montague*  
County Recorder.

I hereby Certify that the foregoing is correctly transcribed from the original record.

Lima, O. Sept. 1. 1892.

P. Walther.

THE STATE OF OHIO, ALLEN COUNTY, SS:

Before me Freeman Bell, a Justice of the Peace of said County, personally appeared David S. Fisher who being solemnly sworn deposes that the annexed advertisement was duly published in the Democrat of which he is Proprietor for the space of Six consecutive weeks from and after the 20<sup>th</sup> day of March A. D. 1861, and that said Democrat during said period was a newspaper printed, published and of general circulation in said Allen County.

David S. Fisher.

Sworn to before me this 22nd day of May 1861.

Freeman Bell, J. P.

NOTICE.

Is hereby given that a petition has been presented to the Commissioners of Allen County, Ohio, the prayer of which is that the following described Territory be incorporated under the name of Bluffton To-wit:- Commencing at the North East corner of the West half of the North East quarter of section one, Town Two (2) South Range Eight (8) East, thence South on East line of said West half to the Southern boundary of the Fremont and Indiana Railroad, thence along said southern boundary of Railroad South forty nine degrees 50 min. West, Seven (7) chains Ninety six links, thence South forty nine and a half deg's West Nine (9) chains thirty eight links along said boundary to a post, thence North forty five degrees West Eleven chains fifty one links to the South line of said Section one, thence West on South line of said section one to a post in the center of the Findlay and Lima State Road, twelve chains, thence North forty five deg's West Nine chains and Twenty five links to a post, thence North forty five degrees East Ten chains Eighty two links to a post, thence North forty five degrees West thirteen chains and twenty five links to a post from which a Blue Ash Eighteen inches in diameter bears North fifty five Deg's. East, Twenty five links and a Hackberry twelve inches in diameter bears South Sixty seven degrees West Twenty eight links thence North forty five degrees East Twenty Two chains Sixty two links to a post on the North line of the South half of said Section one, thence East on said line Twenty four chains and forty five links thence North one chain and fifty links, thence East parallel with the North line of said South half three chains to the East line of West half of the North East quarter of said section one, thence South on said East line one chain and fifty links to the place of beginning. Said Petition will be for hearing by the commissioners at the Auditors Office in Lima on May 22nd, 1861.

H. P. Eaton.  
Erastus Thompson.  
Agt's for Petitioners.

Mar. 20 W. 6.

The State of Ohio, Allen County, SS:

Personally appeared H. P. Eaton who makes solemn oath that there has been posted up for six weeks last past in the Town of Shannon copy of annexed.

H. P. Eaton.

Sworn to and subscribed before me this 22 day of May 1861.

Freeman Bell, J.P.

and Plat

I hereby Certify that the foregoing Description is correctly transcribed.

F. A. Stepleton  
Recorder.

I hereby certify that the above plat is correctly transcribed this 31st day of December, 1968.

Bernice Montague  
County Recorder.

NOTICE.

Is hereby given that a petition has been presented to the Commissioners of Allen County, Ohio, the prayer of which is that the following described Territory be incorporated under the name of Bluffton, To-wit:- Commencing at the North East corner of the West half of the South East quarter of section one Town Two (2) South Range Eight (8) East, thence South on East line of said West half to the Southern boundary of the Fremont and Indiana Railroad, thence along the Southern boundary of railroad South forty nine degrees 50 min. west Seven (7) chains Ninety six links, thence South forty nine and one-half deg's West Nine (9) chains thirty eight links along said boundary to a post, thence North forty five degrees West Eleven chains fifty one links to the South line of said section, one, thence West on South line of said Section one, to a post in the center of the Findlay and Lima State Road, twelve chains, thence North forty five degrees West Nine chains and twenty five (25) links to a post, thence North forty five degrees East Ten chains Eighty two links to a post, thence North forty five degrees West thirteen chains Twenty five links to a post from which a blue ash Eighteen inches in Diameter bears North fifty five degrees East, Twenty five links and a Hackberry twelve inches in diameter bears south Sixty seven degrees West Twenty eight links, thence North forty five degrees East Twenty two chains Sixty two links to a post on the North line of the South half of said Section one, thence East on said line Twenty four chains and forty five links, thence North one chain and fifty links thence East parallel with the North line of said South half three chains to the East line of West half of the North East quarter of section one, thence South on said East line one chain and fifty links to the place of beginning. Said petition, will be for hearing by the commissioners at the Auditor's Office in Lima on May 22<sup>nd</sup> 1861.

H. P. Eaton.  
Erastus Thompson.  
Agt's for Petitioners.

Mar. 20 W. 6.

Received for Record May 25<sup>th</sup> A. D. 1861 & Recorded May the 28<sup>th</sup> A.D. 1861.

John G. Ridenour. Recorder.

I hereby Certify that the foregoing is correctly transcribed from the original record.  
Lima, O. Sept. 1, 1892.

P. Walther.

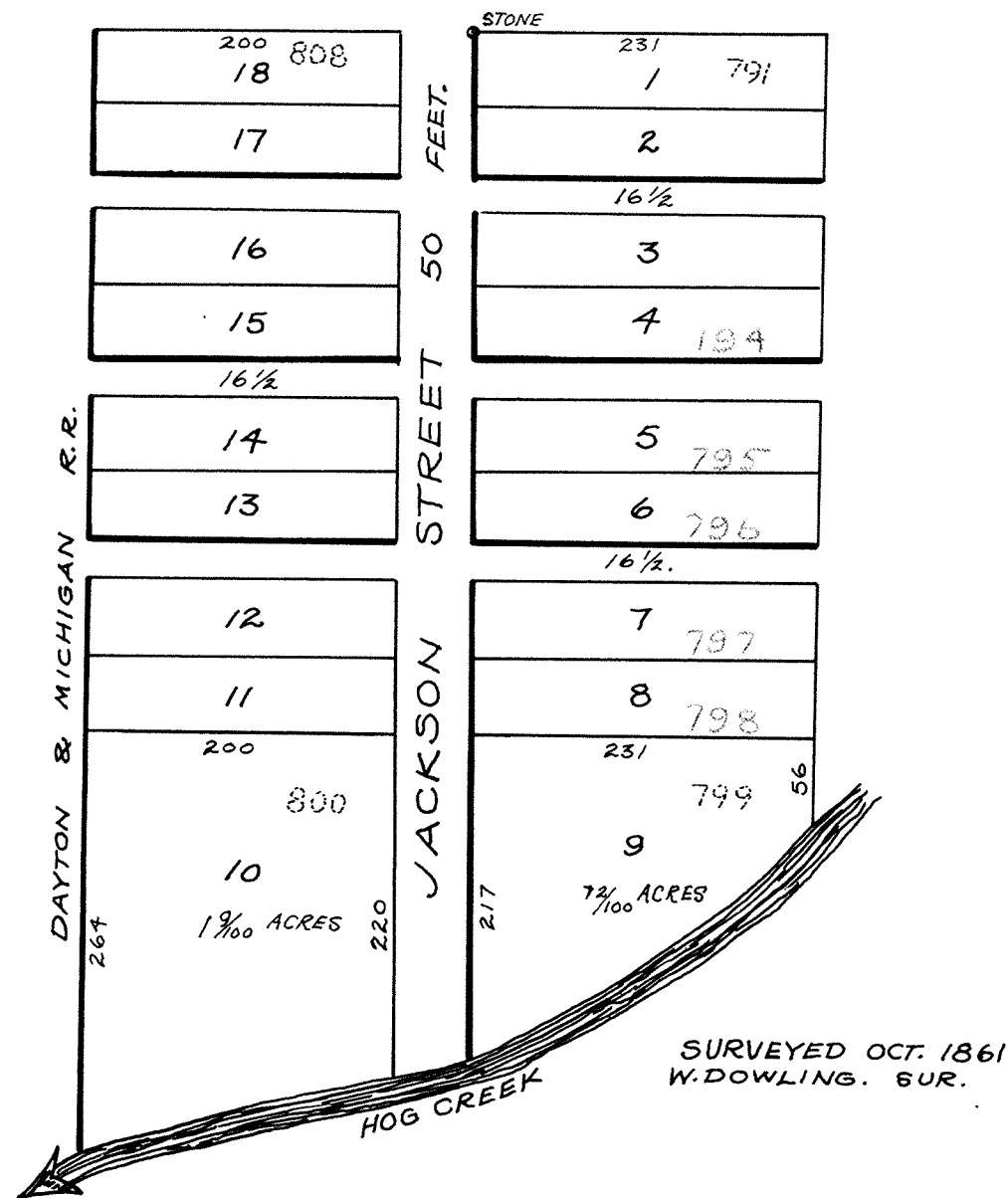
I hereby Certify that the foregoing Description is correctly transcribed.

F. A. Stepleton  
Recorder.

I hereby certify that the above plat is correctly transcribed this 31st day of December, 1968.

Bernice Montague  
County Recorder.

**JACOBS ADDITION**  
TO  
**LIMA**



I hereby certify that the foregoing is correctly transcribed from the original record.  
Lima, O. Sept 1, 1892.

P. Walther.

I hereby Certify that the foregoing Plat is correctly transcribed.

F. A. Stepleton,  
Recorder.

I hereby certify that the above plat is correctly transcribed this 31st day of December, 1968.

*Bernie Montague*  
County Recorder.

Jacobs Addition to Lima is laid out on part of Out Lots No. Twenty four & Twenty five in Lima, Allen County, O. all fractional Lots are marked on the plat, all others are fifty by Two Hundred feet.  
The Streets & Alleys cross at right angles & their width is marked on the plat.

There is a Monument erected at the North West corner of Lot No. one (1).

State of Ohio, Allen County, SS:

Personally appeared before me a Justice of the Peace in and for said County, Thomas K. Jacobs and acknowledged the within Plat to be his act for the purposes therein expressed.

Given under my hand officially this 10th day of February A. D. 1862.

O. E. Griffith, J. P.

Received and Recorded this 10th day of February A. D. 1862.

John G. Ridenour, Recorder.

I hereby Certify that the foregoing is correctly transcribed from the original record.

Lima, Ohio. Sept. 1, 1892.

P. Walther.

I hereby Certify that the foregoing Description is correctly transcribed.

F. A. Stepleton  
Recorder.

I hereby Certify that the above plat is correctly transcribed this 31st day of December, 1968.

*Bernie Montague*  
County Recorder.

In Ordinance # 11-95 to vacate #KEY  
between lots 109 + 107 See Deed Vol. 108  
pg 487 plat BK 21 pg 139

For Ordinance # 4-98 to vacate alley between  
lots 119+120 See Deed Vol 766 Page 820.

For ordinance no 22-93 to vacate street on  
lots 157-158 See Deed Vol. 785 pg 473 plat BK 19 pg 151

# GODFREY'S ADDITION TO BLUFFTON

For ordinance no 20-99 to vacate alley  
on lots 185-184 See Deed Vol 799 page 5  
plat BK 21 page 37

Is laid out in the south west quarter of Sec. No. One  
in T. 2 S. R. 8 E. All Lots not numbered are of the  
old Town Plat. Inlots No. 1, 2, 3, 4, 5, 6, 7, 8,  
9, 11, 12, 13, 14, 15, 16, 17, 18, 19, 20, 21, 28, 29,  
30, 31, 32, 33, 34, 35, 36, 37, 38, 41, 42 & 43 are  
each 60 feet front and 165 feet deep. Inlots No. 39  
& 40 are each 85 feet front and 165 feet deep. Inlots  
No. 22, 23, 24, 25, 26, 27, 44, 45, & 47 are each 82 1/2  
feet front and 165 feet deep. Inlots No. 46 is 66 feet  
front and 165 feet deep there is a stone planted at the  
S. E. corner of Inlot No. 17 from which to make future  
surveys, there are also stones planted at the following  
corners of Out Lots at the S. E. corner of Lot No. 8  
at the N. E. corner of Lot Mo. 2 and at the N.W. & S. W.  
cor. of Lots No. 3 & 4 and at the S.W. & S. E. cor. of  
Lots No. 5 & 6 and at the S.W. & S.E. cor of Lots No.  
7 & 8 and at the S. W. & S. E. cor of Lots No. 9 & 10  
and at the S.W. & S.E. cor of lots No. 11 & 12 and  
at the S. W. & S. E. corner of Lots No. 13 & 14, and at  
the S. W. corner of Lot No. 15.

All Streets and Alleys cross at right angles, and their  
width Shown in the Plat the dimensions of Each Out Lots  
and length of lines are also shown in the Plat.

I hereby Certify the foregoing to be correct as surveyed  
by me this 1st day of November A.D. 1862.

Geo. W. Goble, Surveyor,  
C. M. Godfrey,  
Jane Godfrey.

By G. W. Goble, their Attorney.

The State of Ohio,  
Allen County, SS:

Before, T. M. Robb, Judge within and for the  
County of Allen and State of Ohio, personally appeared  
Charles M. Godfrey and Jane Godfrey his wife by Geo. W.  
Goble their Attorney in fact, and acknowledged the  
signing and sealing of the above plat to be their voluntary  
act and deed for the uses and purposes therein mentioned.  
Witness my hand and seal of office this 12th day of  
January A. D. 1862.

(Seal) Thomas M. Robb, Probate Judge,  
Allen County, Ohio.

Received for Record January the 13th A. D. 1862 &  
Recorded on the same day.

John G. Ridenour, Recorder,  
A. C. O.

I hereby Certify that the foregoing is correctly transcribed  
from the original record.  
Lima, O. Sept. 1, 1892.

P. Walther.

I hereby Certify that the foregoing Plat and Description are  
correctly transcribed.

F. A. Stepleton  
Recorder.

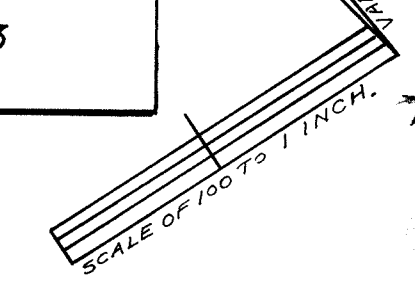
I hereby certify that the above plat is correctly  
transcribed this 31st day of December 1868.

*Bernice Montague*  
County Recorder

For Ordinance No. 21-96  
To vacate Alley on 157-156  
See Deed Vol 818 pg 136  
Plat book 22 pg. 39



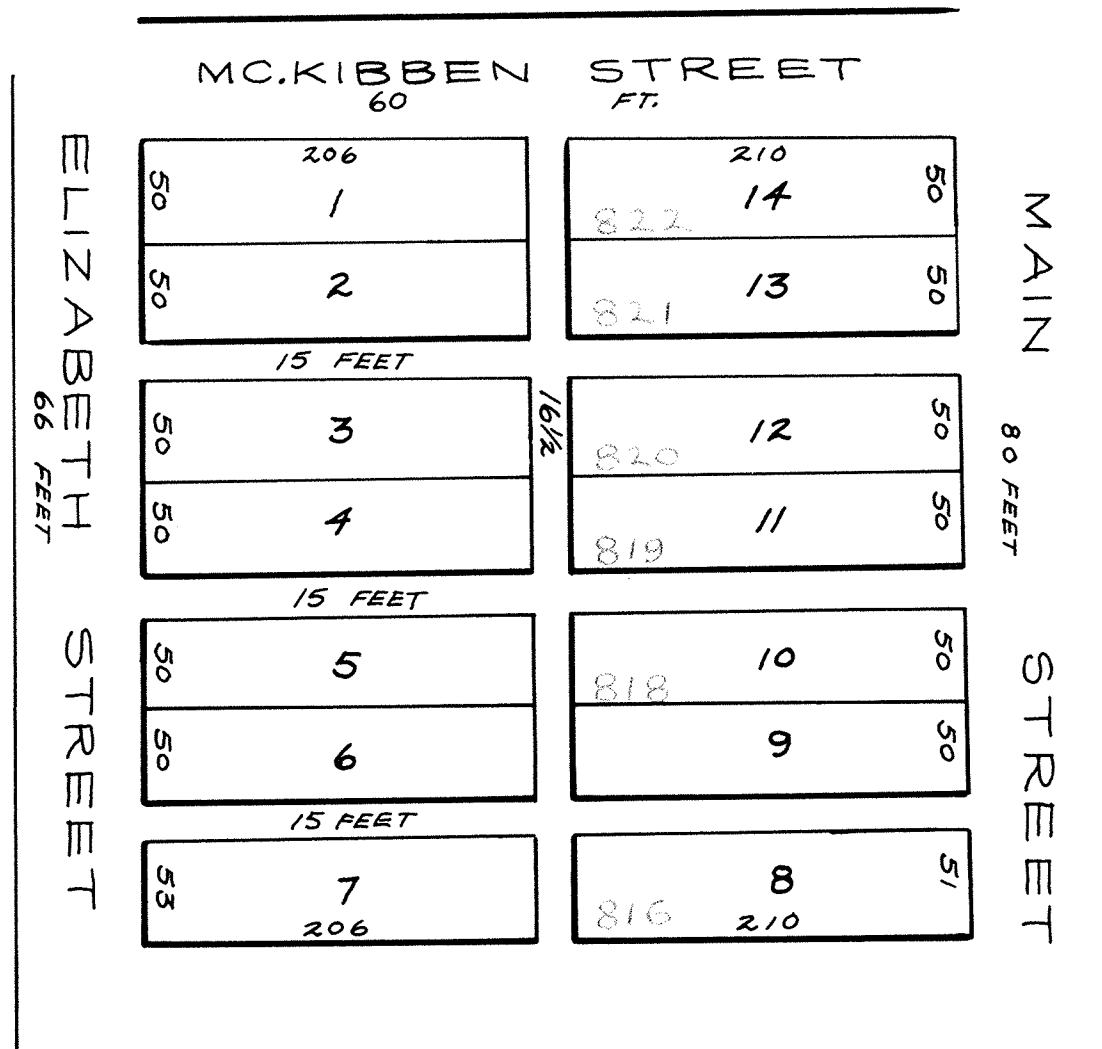
For ordinance No. 14-97  
To vacate Alley on Lots  
157-158 - 165-164-166  
See Deed Vol 830 pg 419  
Plat Book 22 pg 131



261



**HARPERS  
ADDITION  
TO  
LIMA**



*For Ordinance #158-89  
To Vacate public Alley  
on Lots 818-819  
See Deed Vol #130 page #519  
Plat Book 18 page #10*

Harpers Addition to the Town of Lima in the County of Allen and in the State of Ohio is laid out on the South West quarter of section thirty 30 Town three (3) South Range 7 E. the Streets & Alleys cross at right angles. Lots No.1, 2, 3, 4,5, 6, & 7 are each 50 feet front and 206 feet deep. Lots No.9, 10, 11, 12, 13, & 14, are each 50 feet front and 210 feet deep. There is a stone planted at the North East corner of Lot No. 14 from which to make future surveys, the width of streets and alleys is marked on the plat. Lots No.8 is 51 feet front and 210 feet deep.

In Witness Whereof I have hereunto set my hand and seal this seventeenth day of February in the year of our Lord one thousand Eight hundred & sixty three.

Signed & Sealed in presence of:-  
W. H. Harper.

S. Lisle.  
N. Tucker.

Surveyed June 9<sup>th</sup> 1862.  
W. Dowling, Sur.

The State of Ohio, Allen County, SS:  
Before me N. Tucker a Justice of the Peace in and for said County personally appeared the above named William H. Harper and acknowledged the signing & sealing of the above Plat to be his voluntary act and deed for the purposes and uses therein expressed this seventeenth day of February in the year of our Lord one thousand eight hundred and sixty-three.

N. Tucker, J.P.

Received for Record February the 13th A. D. 1863 & Recorded on the same day.  
John G. Ridenour, Recorder.

I hereby Certify that the foregoing is correctly transcribed from the original record.

Lima, O. Sept. 1, 1892.  
P. Walther.

I hereby Certify that the foregoing is correctly transcribed.  
F. A. Stepleton Recorder.

I hereby Certify that the foregoing is correctly transcribed from the original record.

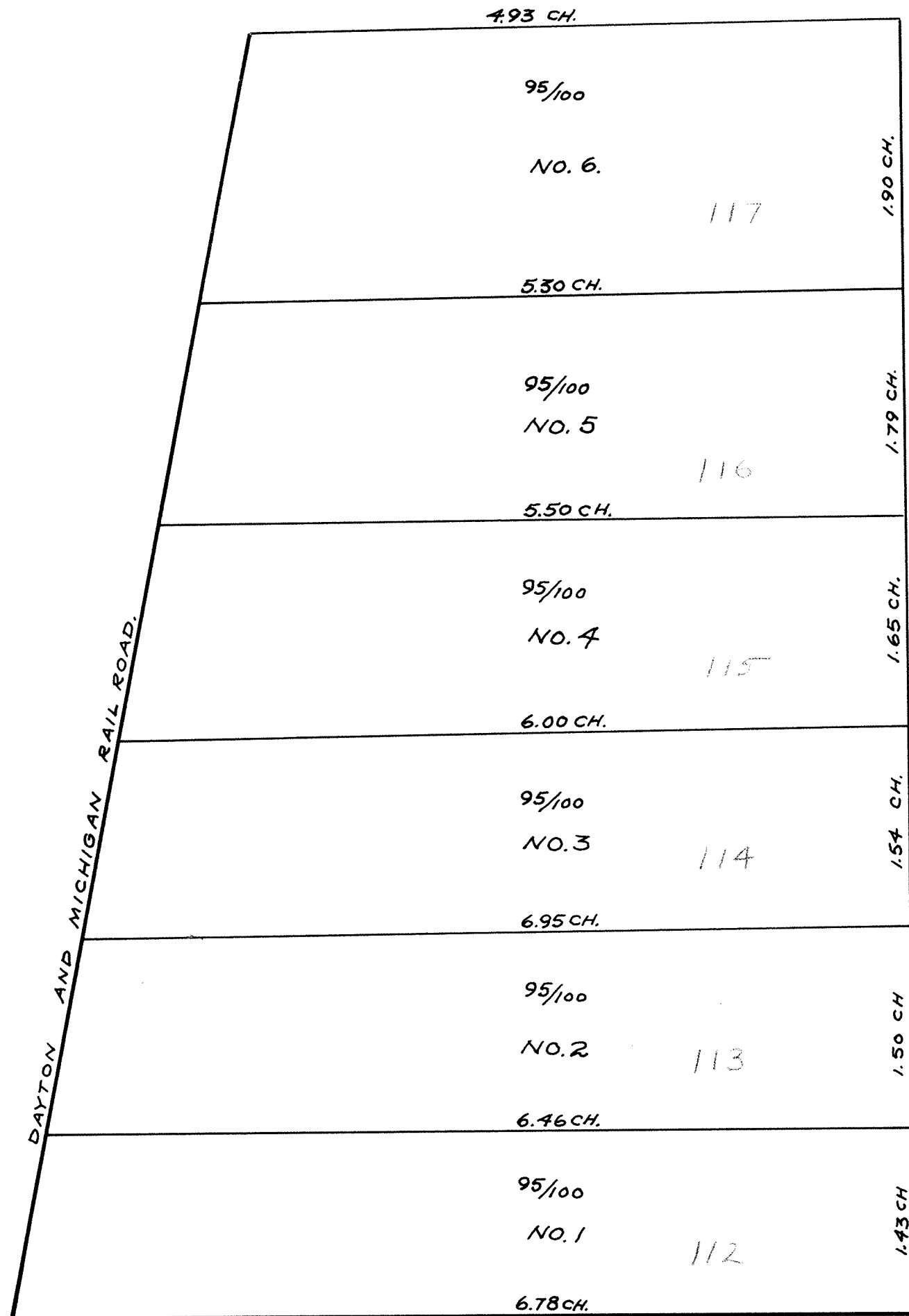
Lima, O. Sept. 1, 1892.  
P. Walther.

I hereby certify that the above plat is correctly transcribed this 31st day of December, 1963.

*Bernice Montague*  
County Recorder

I hereby certify that the above plat is correctly transcribed this 31st day of December, 1963.  
*Bernice Montague*  
County Recorder.

D.H. ANDERSON'S ADD.  
 OF  
 OUT LOTS.  
 TO  
**LIMA**



D. H. Anderson's Addition to the Town of Lima in the County of Allen of the State of Ohio is laid out on the East half of the South East quarter of the North East quarter of section thirty (30) Town (3) South Range 7 E. or that part East of the Dayton and Michigan Railroad the size length and breadth is marked on each lot on said plat surveyed Feb. 11, A.D. 1863.

S. J. Brand, Sur.

State of Ohio,  
 Allen County.

Personally appeared before me a Notary Public within & for said County D. H. Anderson and acknowledged that the foregoing described real estate of which he is the proper proprietor was laid out by him into Lots as above platted as D. H. Andersons Addition to the Town of Lima, Ohio, the same for the purposes therein expressed. Feb. 11, 1863.

John Collett,  
 Notary Public.

Received and Recorded Feb. 27<sup>th</sup> A. D. 1863.

John G. Ridenour, Recorder.

I hereby certify that the foregoing is correctly transcribed from the original record.

Lima, O. Sept. 1, 1892.

P. Walther.

I hereby Certify that the foregoing Plat and Description are correctly transcribed.

F. A. Stepleton  
 Recorder.

I hereby certify that the above plat is correctly transcribed this 31<sup>st</sup> day of December 1968.

*Bernice Montague*  
 County Recorder.

I hereby Certify that the foregoing is correctly transcribed from the original record.

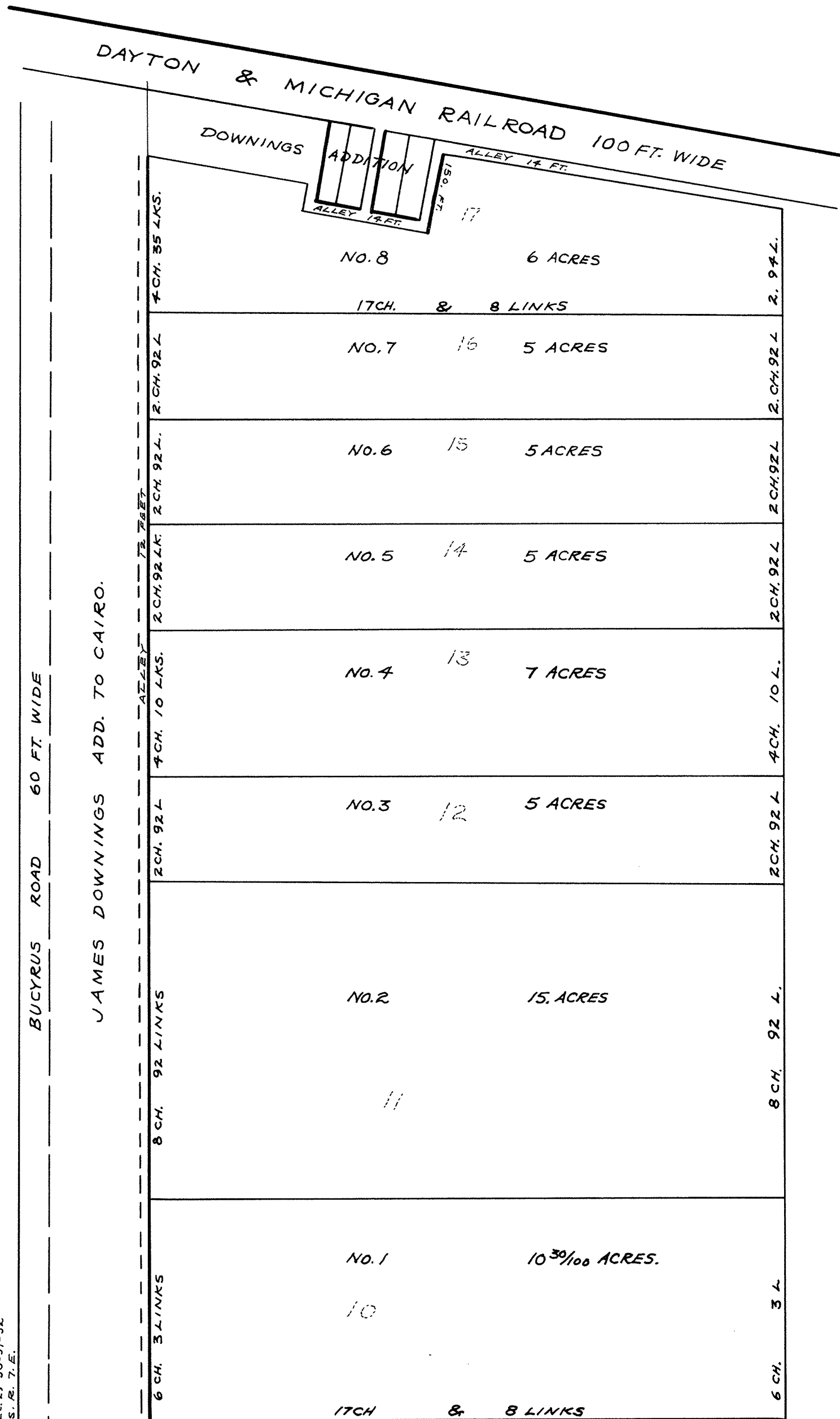
Lima, O. Sept. 1, 1892.

P. Walther

I hereby certify that the above plat is correctly transcribed this 31<sup>st</sup> day of December, 1968.

*Bernice Montague*  
 County Recorder.

# TEEGARDIN'S ADDITION TO CAIRO



Aaron W. Teegardings Addition to Cairo is laid out on the North half of the North West quarter of section thirty-two Township two South of Range seven East of the First Meridian, Ohio & situated in Allen County, Ohio. The North West corner of Lot No.1 is 192 feet South of the corner of Section 29, 30, 31, & 32. the links of all the lines and size of all Lots are marked on this Plat

I Certify the above to be a correct plat of A. W. Teegardings Addition to the town of Cairo in Allen County, Ohio.

Charley S. Tharp.  
Amos Broughton.  
William Yorks.  
John Schnider.  
S. W. Sprott & Co.  
O. S. Olmsted.  
Baby Hall.

State of Ohio, Allen County, SS:

Before me, William Knott Justice of the Peace in and for said County came the within named John Schnider, Barbra Hall, Amos Broughton, Wm, York, John Sprott, G. O. Olmstead, Charles S. Tharp and acknowledged the within Plat to be their voluntary act and deed. In Testimony Whereof I have hereunto set my name this 3rd day of July 1863.

Wm. Knott, J. P.

Received and Recorded July the 10 A. D. 1863.

J. G. Ridenour, Recorder.

I hereby certify that the foregoing is correctly transcribed from the original record. Lima, O. Sept. 1892.

P. Walther.

I hereby Certify that the foregoing Plat and Description is correctly transcribed.

F. A. Stepleton  
Recorder.

I hereby certify that the above plat is correctly transcribed this 31st day of December, 1968.

*Bernice Montague*  
County Recorder

I hereby certify that the foregoing is correctly transcribed from the original record. Lima, O. Sept. 1, 1892.

P. Walther.

I hereby certify that the above plat is correctly transcribed this 31st day of December, 1968.

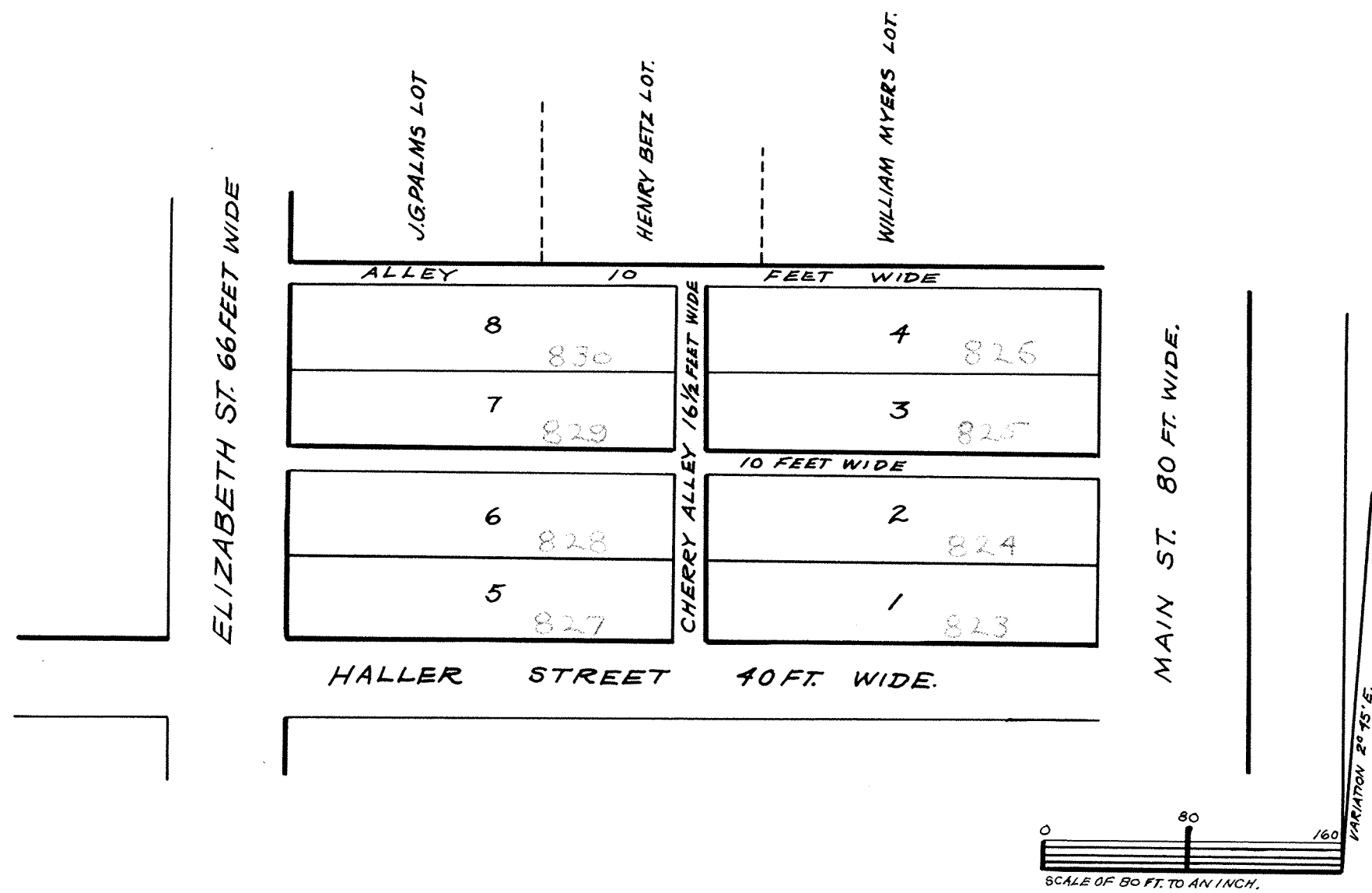
*Bernice Montague*  
County Recorder

CORNER OF SEC. 29-30-31-32  
TOWN 2 S., R. 7 E.

92 FEET

NORTH  
ADDITION  
TO  
**LIMA**

L A I D O U T M A R C H 1 0  
1 8 6 3



The North Addition to the Town of Lima in Allen County, Ohio, is laid out on Out Lot No. 8 and in the South part of out lot 7 in McKibbens Addition of Out lots to the Town of Lima in Allen County Lots Nos. 1, 2, 3, & 4 are each 44 feet 4 inches front and 211 feet deep. Lots Nos. 5, 6, 7, & 8 are each 44 feet 4 inches front and 207 feet deep. All streets and alleys cross at right angles and width of all streets and alleys are marked on the Plat. There is a stone monument at the south east corner of Lot No. 1 from which to make future surveys.  
I Certify the foregoing Plat and description to be correct as surveyed by me March 10 A. D. 1863.

John P. Haller, Surveyor.

I acknowledge the above plat to be my voluntary act and deed.

Chr. Neutenstein.  
H. Betz.  
John G. Palm.  
William Myers.

State of Ohio, Franklin Co. SS:

Before me, a Notary Public in and for said County personally appeared Christian Nestinstein and acknowledged the execution of the above plat to be his voluntary act and deed.

(Seal)

Henry Smaerbery.  
Notary Public, F. Co. O.

The State of Ohio, Allen County, SS:

Before me Thomas M. Robb, Probate Judge within and for the County of Allen and State of Ohio, personally came Henry Betz, John G. Palm, Wm Myers and acknowledged the execution of the within plat to be their voluntary act and deed.

In Testimony whereof, I have hereunto set my hand and seal of Court this 8<sup>th</sup> day of July A. D. 1863.

(Seal)

Thomas M. Robb, Probate Judge.

Received and Recorded July the 10 A. D. 1863.

John G. Ridenour. Recorder.

I hereby Certify that the foregoing is correctly transcribed from the original record.

Lima, O. Sept. 1, 1892.

P. Walther.

I hereby Certify that the foregoing Description is correctly transcribed.

F. A. Stepleton

Recorder.

I hereby certify that the above plat is correctly transcribed this 31<sup>st</sup> day of December, 1968.

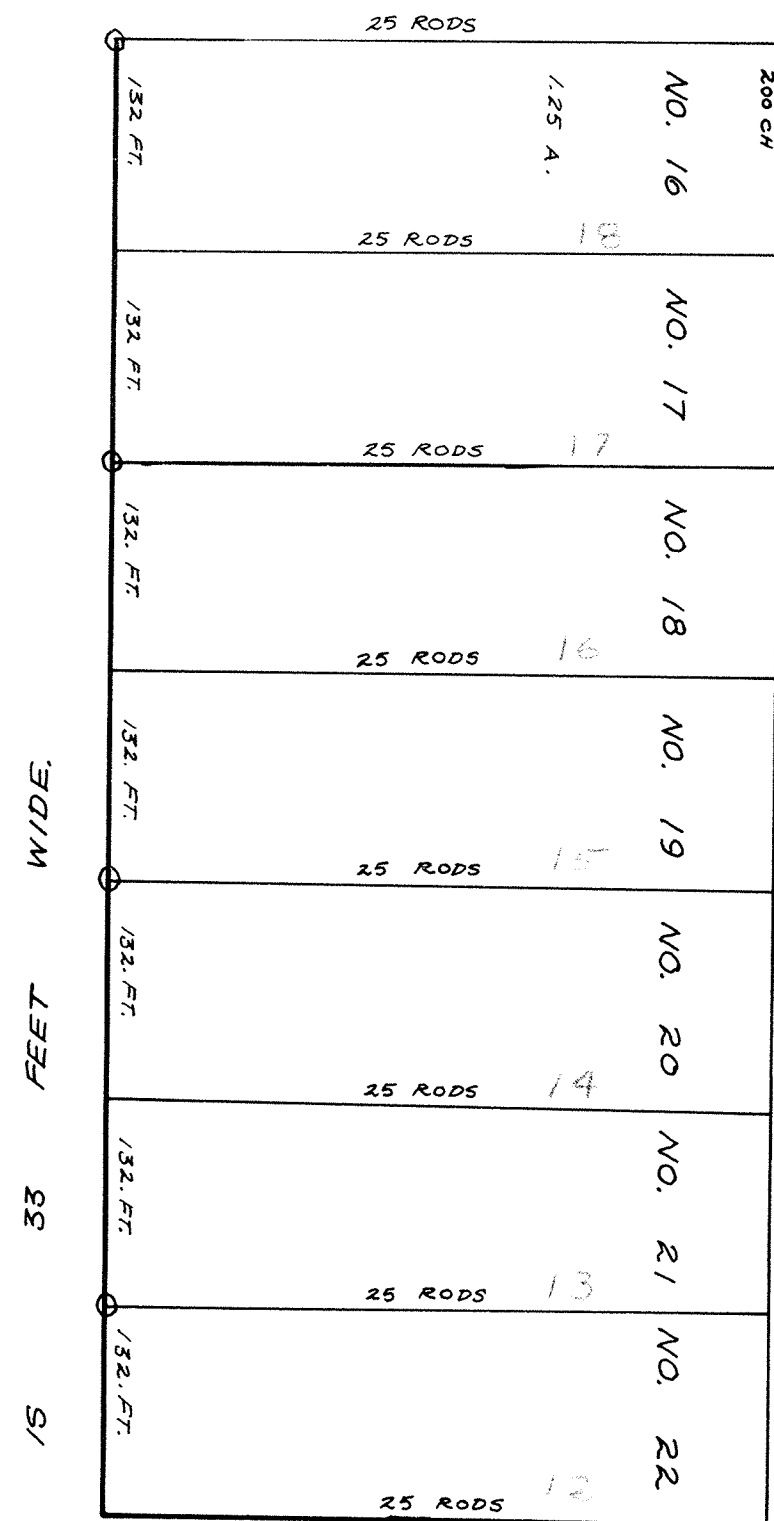
*Bernice Montague*  
County Recorder.

I hereby certify that the foregoing is correctly transcribed from the original record.  
Lima, Ohio. Sept. 1, 1892.

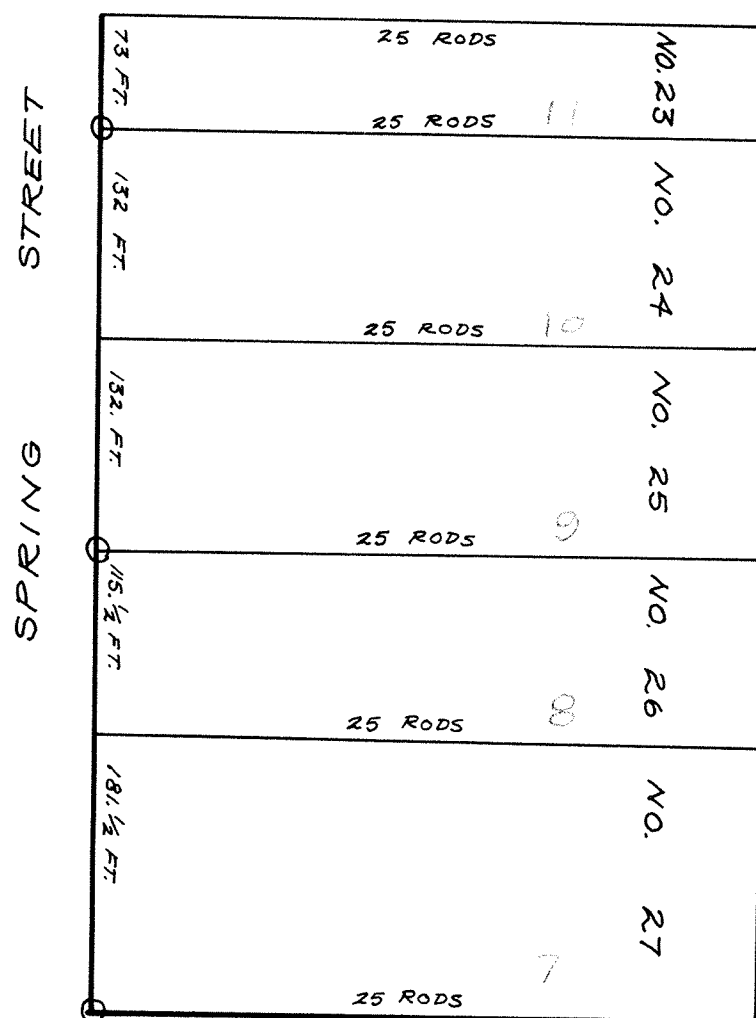
P. Walther.

I hereby certify that the above plat is correctly transcribed this 31<sup>st</sup> day of December, 1968.

*Bernice Montague*  
County Recorder.



ELM STREET 50 FEET WIDE



WASHINGTON STREET 40 FEET WIDE.

Godfreys First Addition to Bluffton of Out Lots is laid out on the South West quarter of Section one in Town 2 S. R. 8 E. Lots numbered 16, 17, 18, 19, 20, 21, 22, 24, & 25 are one hundred and thirty two (132) feet front. Lot No. 23 is 73 feet front. Lot No. 26 is 115 1/2 feet front, and Lot No. 27 is 181 1/2 feet front. The are each 25 Rods long the streets are at right angles. Elm Street is 50 feet wide. Spring Street is 33 feet wide, there is a stone planted at the N.E. corner of Lot No. 27. Also at the N. E. corner of Lot No. 25. Also at the N. E. corner of Lot No. 23. Also at the N. E. corner of Lot No. 21. Also at the N. E. corner of Lot No. 19. Also at the N. E. corner of Lot No. 17, also at the S. E. corner of Lot No. 16.

C. M. Godfrey.

I Certify the foregoing to be correct as surveyed by me.

George W. Goble, Surveyor.

The State of Ohio,  
Allen County, SS:

Before me, a Notary Public in and for said County personally appeared Charles M. Godfrey and acknowledged the signing and sealing of the above plat to be his voluntary act and deed for the uses and purposes therein expressed.

In Testimony Whereof I have this 10th day of August A. D. 1863 set my hand and official seal.

(Seal) W. H. Anderson, Notary Public.

Received for Record August the 14th A. D. 1863 and  
Recorded August 19, A. D. 1863.

John G. Ridenour, Recorder.

I hereby Certify that the foregoing is correctly transcribed from the original record.

Lima, O. Sept. 1, 1892.

P. Walther.

I hereby Certify that the foregoing Description is correctly transcribed.

F. A. Stepleton  
Recorder.

I hereby certify that the above plat is correctly transcribed this 31st day of December, 1968.

*Bernice Montague*  
County Recorder.

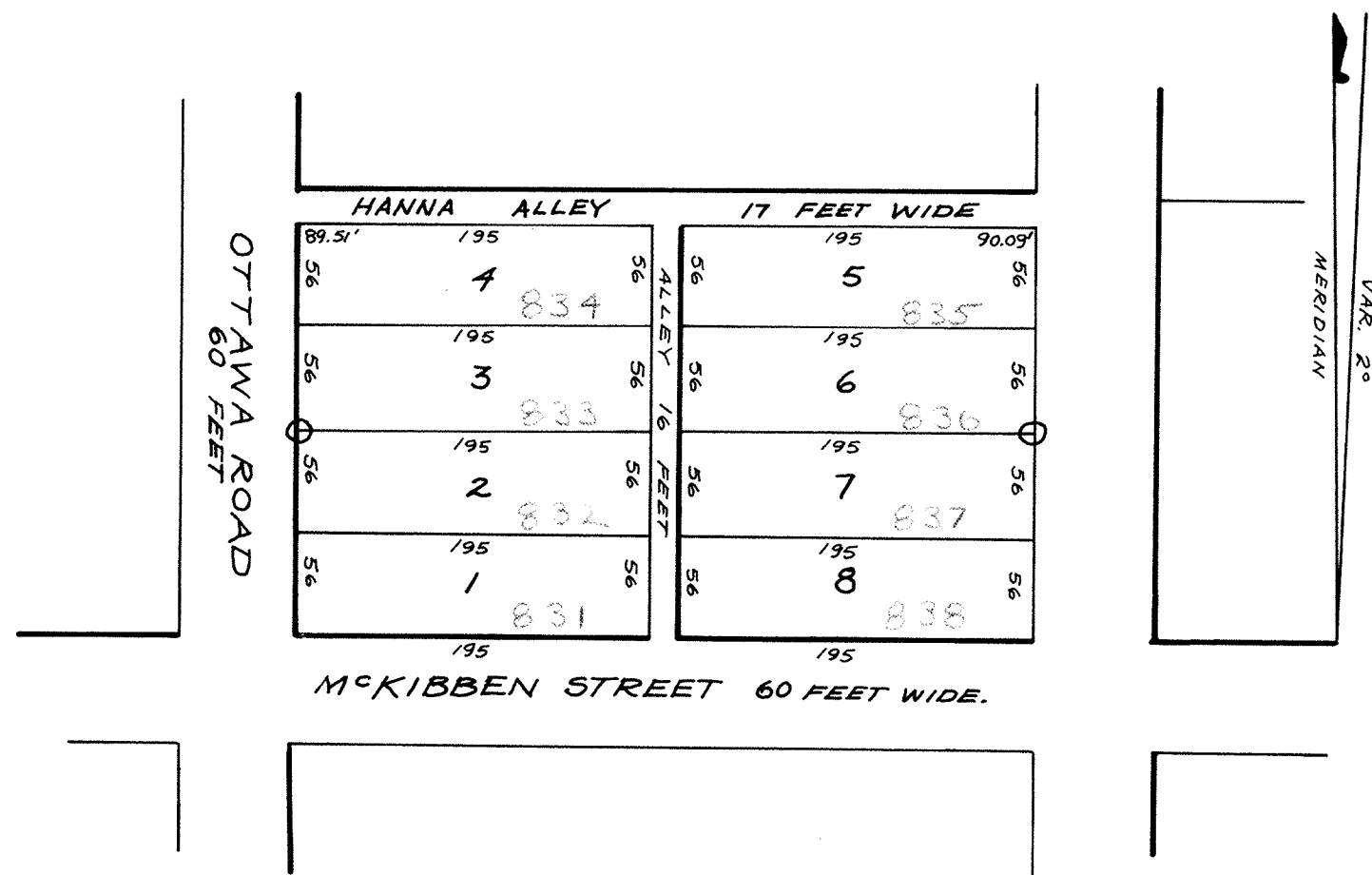
I HEREBY CERTIFY THAT THE FOREGOING IS CORRECTLY TRANSCRIBED FROM THE ORIGINAL RECORD. LIMA, O. SEPT. 1-1892  
P. WALTHER

I hereby certify that the above plat is correctly transcribed this 31st day of December, 1968.

*Bernice Montague*  
County Recorder



HANNA'S SUBDIVISION  
OF  
OUT LOT NO. 1  
J. MC. KIBBEN ADD.



Hanna's Sub-division of Out Lot No. one in McKibbens Addition to Lima was laid out November 18th 1863 by Wm. Hanna owner of said out lot, the size of said Lot are all 56 feet by 195 feet long as marked on the above plat in Red figures there are stone monuments at the north West corner of Lot No. 2 and the North East corner of Lot No. 7 from which to make future surveys.

Witness  
T. M. Robb.  
her  
Hanna X O'Connor.  
Mark.

His  
William X Hanna  
Mark.

State of Ohio, Allen County, SS:

Before me Thomas M. Robb Probate Judge within and for said County, personally came the above named William Hanna and acknowledged the above plat to be his voluntary act and deed as above Platted. I<sup>X</sup> Testimony Whereof, I have hereunto subscribed my name and affixed the Seal of said Court on this 18th day of November A. D. 1863.

Thomas M. Robb, Probate Judge.  
Allen Co. Ohio.

Received and Recorded November the 19th A. D. 1863.

John G. Ridenour, Recorder. A. C. O.

I hereby Certify that the foregoing is correctly transcribed from the original record.

Lima, O. Sept. 1, 1892.

P. Walther.

I hereby Certify that the foregoing is correctly transcribed.

F. A. Stepleton

Recorder.

I hereby certify that the foregoing is correctly transcribed from the original record.  
Lima, O. Sept. 1 1892 P. Walther

I hereby certify that the above plat is correctly transcribed this 31st day of December 1968.

*Bernice Montague*  
County Recorder.

I hereby certify that the above plat is correctly transcribed this 31st day of December, 1968.

*Bernice Montague*  
County Recorder.



# MC CULLOUGH'S 2<sup>D</sup> ADDITION TO LIMA

For ordinance #209-69 Vacating Public Alley  
Along Lot 839 See Deed Volume #492 Page #554,  
Plat Book #11 Page #229.

For ordinance #51-95 Vacating portion  
Alley Along 856-857 855  
See Deed Vol 840 page 65  
Plat Book 23 page 33

McCulloughs 2nd Addition to the town of Lima, Allen County, Ohio, is laid out in the East half of the South West quarter of Section Thirty, Township Three South, Range Seven East of the First Meridian Ohio. Lots No. 9 & 29 are in McCulloughs 1st Addition the Red figures show the size of the Lots as marked on them in feet. The Alleys cross the Street at right angles, there are stone Monuments at the South East corner of Lot No. 36 & at the N. E. corner of Lot 49 from which to make future surveys. Nov. 4th, 1863.

By P. Goley Surveyor.

Executed in presence of:

T. M. Robb,  
John Rauer.

M. H. McCullough (Seal)  
Sarah Jane McCullough (Seal)

The State of Ohio,  
Allen County, SS:

Personally appeared before me a Probate Judge within and for the County and State aforesaid Mathew McCullough and Sarah Jane McCullough and acknowledged the sign and sealing of the foregoing Plat as their free act and deed.

In Testimony Whereof I have hereunto subscribed my name and affixed the seal of said Court this 10th day of December A. D. 1863.

(Seal) Thomas M. Robb,  
Probate Judge.

X the small figures show the red ink.

Received for Record December the 14th A. D. 1863 & Recorded Dec. 15th,  
A. D. 1863.

John G. Ridenour, Recorder.

A. C. O.

I hereby Certify that the foregoing is correctly transcribed from the original record.

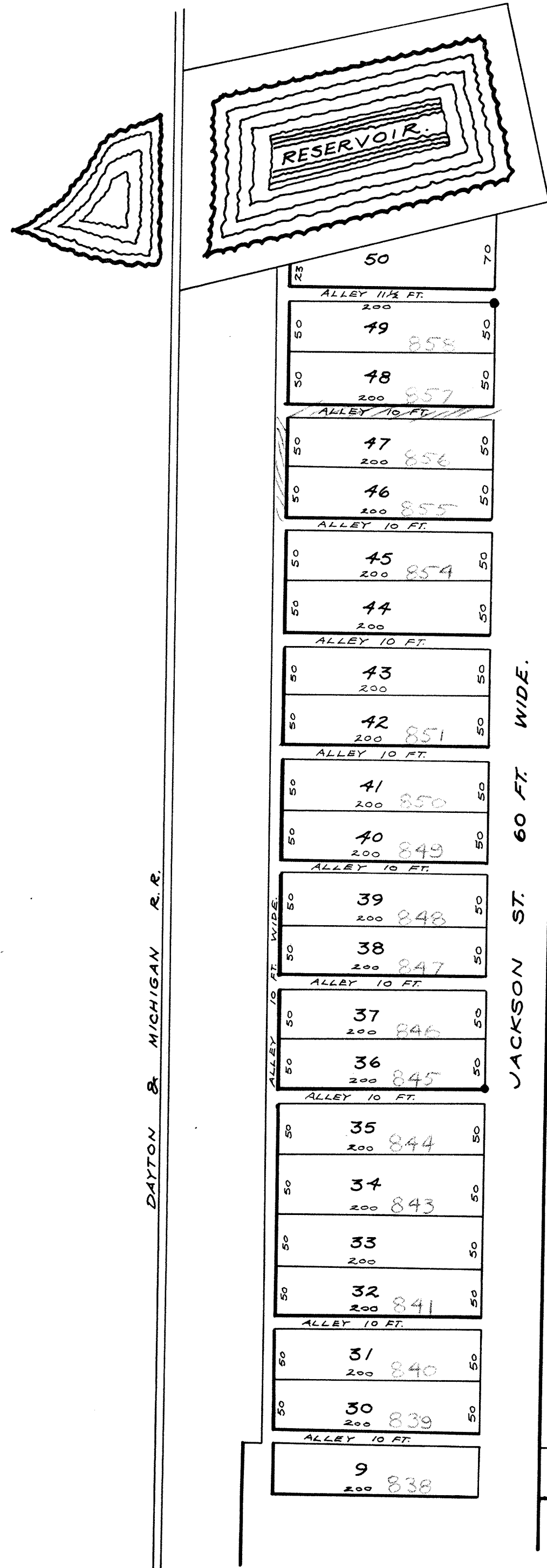
Lima, O. Sept. 1, 1892.. P. Walther.

I hereby Certify that the foregoing Description is correctly transcribed.

F. A. Stepleton  
Recorder.

I hereby certify that the above plat is correctly transcribed this 3<sup>rd</sup> day of December, 1868.

*Bernice Montague*  
County Recorder

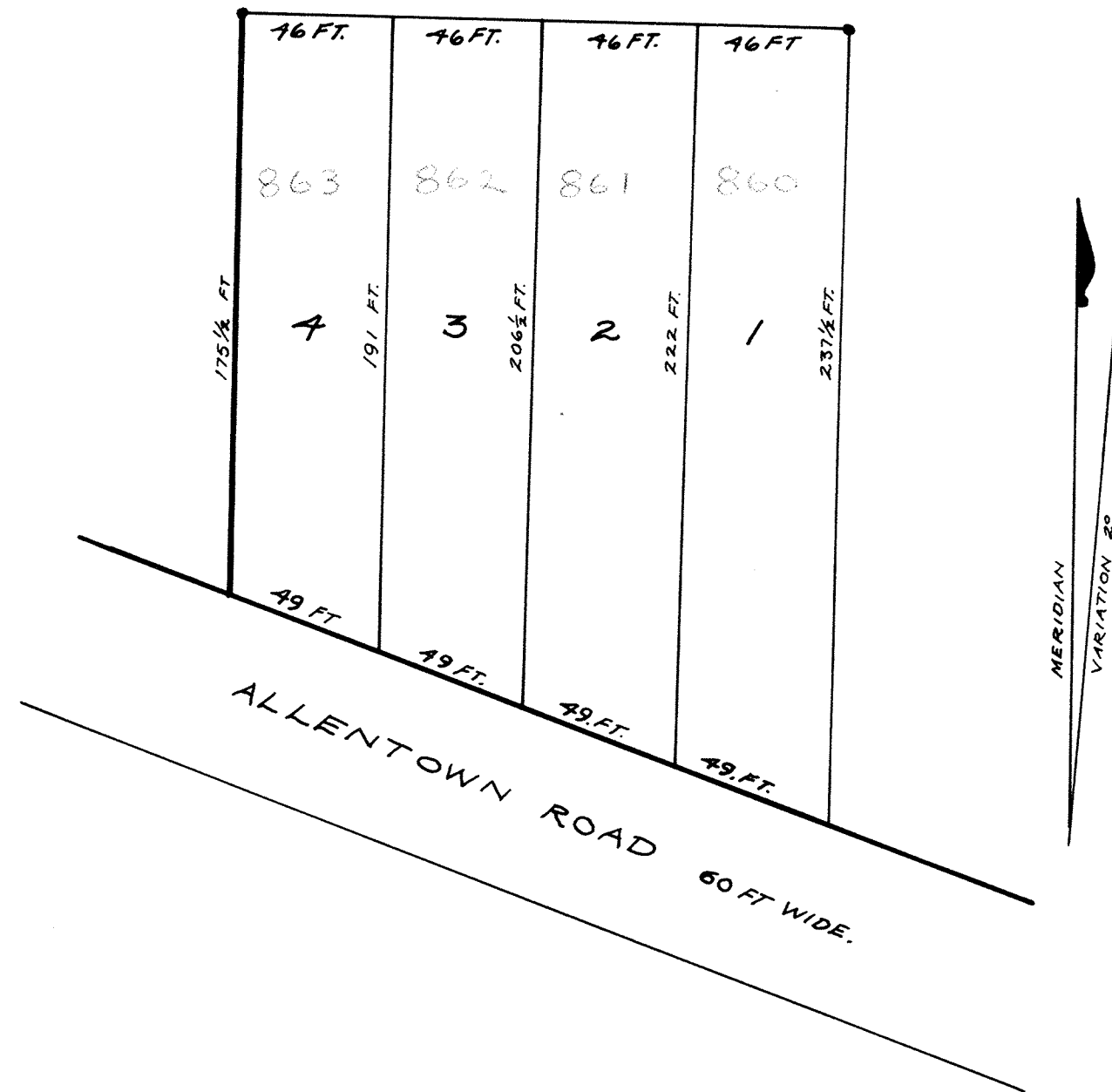


For Ord. #5-75 to vacate a  
Public alley adj. to lots  
840+841 See Deed Vol. 562  
Page 12, Plat Book #13 Page #140.

JACKSON ST. 60 FT. WIDE.

I hereby certify that the foregoing is  
correctly transcribed from the original  
record.  
Lima, O. Sept. 1 1892. P. Walther.

# WILLIAM H. KAINS ADDITION TO LIMA



William H. Kains Addition to the Town of Lima, Allen County, Ohio, is laid out on the East half of the North West quarter of Section thirty six (36) Township three (3) South of Range six (6) East of the first Meridian Ohio. The size of all the Lots are marked in feet there is a stone monument at the North East corner of Lot No.1 and also one at the North West corner of Lot No.4 from which to make future surveys.

W. H. Kain.

The State of Ohio, Allen County, SS:

Personally appeared before me T. M. Robb, Probate Judge, within and for the County of Allen and State of Ohio, William H. Kain and acknowledged the signing and sealing of the foregoing Plat to be his voluntary act for the uses and purposes therein set forth. Witness my hand and the seal of said Court this 21st day of December A. D. 1863.

(Seal) Thomas M. Robb Probate Judge.

Received Dec. 21st, 1863 & Recorded Dec. 22, A. D. 1863.

J. G. Ridenour, Recorder.

I hereby Certify that the foregoing is correctly transcribed from the original record.

Lima, O. Sept. 1, 1892.

P. Walther.

I hereby Certify that the foregoing is correctly transcribed.

F. A. Stepleton

Recorder.

I hereby certify that the above plat is correctly transcribed this 31st day of December, 1968.

*Bernice Montague*  
County Recorder.

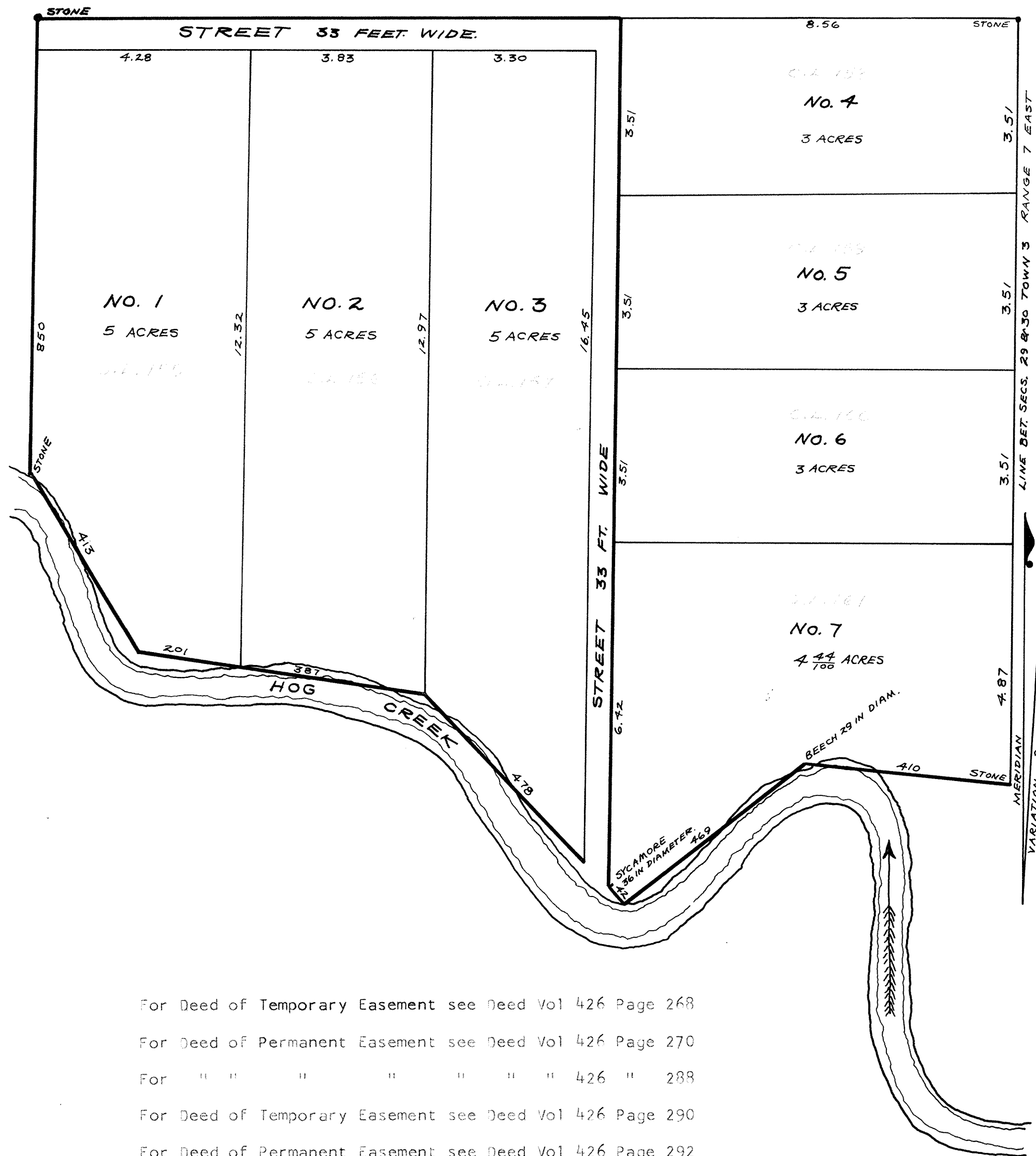
I hereby certify that the foregoing is correctly transcribed from the original record.

Lima, O. Sept. 1 1892.

P. Walther.

I hereby certify that the above plat is correctly transcribed this 31st day of December, 1968.

*Bernice Montague*  
County Recorder.



For Deed of Temporary Easement see Deed Vol 426 Page 268  
 For Deed of Permanent Easement see Deed Vol 426 Page 270  
 For " " " " " " " " 426 " 288  
 For Deed of Temporary Easement see Deed Vol 426 Page 290  
 For Deed of Permanent Easement see Deed Vol 426 Page 292  
 For Deed of Temporary Easement see Deed Vol 426 Page 294

I hereby Certify that the foregoing is correctly transcribed from the original record.  
 Lima, Ohio, Sept. 1, 1892.

I hereby certify that the above plat is correctly transcribed this 31st day of December, 1968.  
*Bernice Montague*  
 County Recorder.

P. Walther.

Peter Faze Sub-division of the North part of the East half of the South East quarter of section number Thirty (30) Township Three (3) South, Range Seven (7) East of First Meridian Ohio. The distances on all the lines are marked in Chains and links. Surveyed January 23rd A. D. 1864.

P. Golay. Surveyor.

We Peter Faze and Amelia Faze, do acknowledge the above survey as the land is Platted as our free & voluntary act and deed for the uses and purposes therein expressed with the dedication of the streets therein contained. Witness our hands and seals this 25th day of January A. D. 1864.

Executed in Presence of:  
 James Mackenzie. Peter Faze. (Seal)  
 W. G. Delzell. Amelia Faze. (Seal)

\*\*\*\*\*  
 \* Stamp Int. \*  
 \* Revn. 5c \*  
 \* P. F. \*  
 \* June 24/64. \*  
 \* \*  
 \* \*  
 \*\*\*\*\*

The State of Ohio,  
 Allen County, SS:

Before me, a Notary Public in and for said County came Peter Faze and Amelia Faze, his wife and acknowledged that they did sign & seal the foregoing instrument & that the same is their free act and deed. I further Certify that I did examine the said Amelia Faze separate and apart from her said husband & did then make known to her the contents of said survey and acknowledgment thereof and upon that examination she declared that she did voluntarily sign seal and acknowledge the same & that she is still satisfied therewith. Witness my hand and official seal this 25th day of January A. D. 1864.

(Seal) James Mackenzie.

Received February 6th A. D. 1864 and Recorded November 12th 1864.

J. M. Haller. Rec. A. C. O.

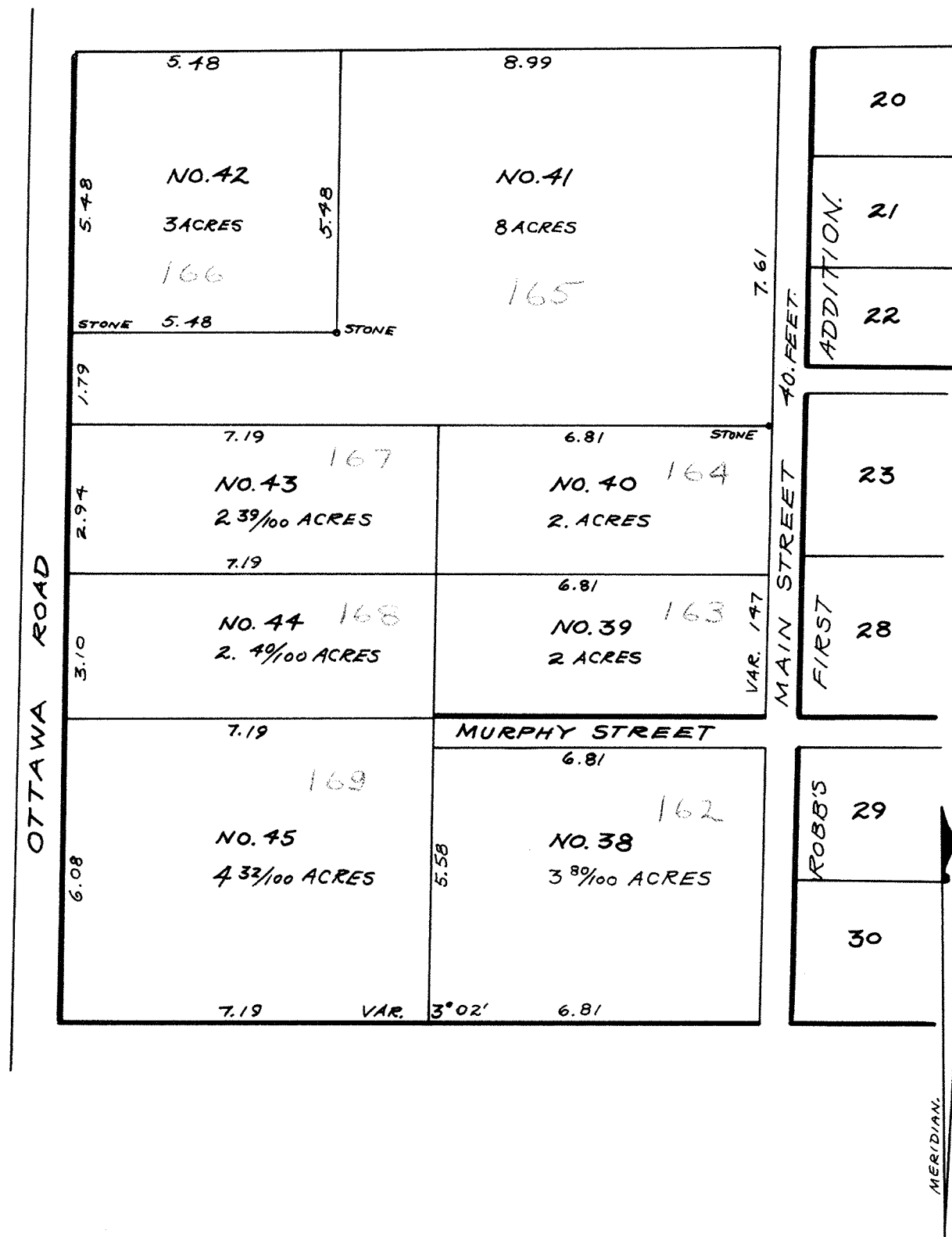
I hereby Certify that the foregoing is correctly transcribed from the original record.

Lima, O. Sept. 1, 1892.  
 P. Walther.

I hereby Certify that the foregoing Plat is correctly transcribed.  
 F. A. Stepleton  
 Recorder.

I hereby certify that the above plat is correctly transcribed this 31st day of December, 1968.  
*Bernice Montague*  
 County Recorder.





Robbs Second Addition of Out Lots to the town of Lima, Allen County, Ohio, is laid out on the West part of the South Half of the North west quarter of Section Thirty, Township Three, South, Range Seven East of the First Meridian Ohio.  
The length of all the lines are marked in chains and links. Lots Nos. 20, 21, 22, 23, 28, 29 & 30 are in Robbs First Addition. Surveyed Feb. 20, 1864.

By P. Golay Surveyor.

We acknowledge the signing and sealing of this plat to be our voluntary act and deed for the uses and purposes therein set forth.

Witness our hands and seals this day of April A. D. 1864.

Signed in Presence of:-  
 Sallie Robb.  
 Inez C. Robb.  
 Thomas M. Robb. (Seal)  
 Daniel Custard (Seal)  
 John G. Palm. (Seal)  
 his  
 Timothy X Kirby. (Seal)  
 Mark  
 Joshua Robb. (Seal)

The State of Ohio, Allen County, SS:

Before me, a Notary Public in and for the County of Allen and State of Ohio, Joshua Robb, Thomas M. Robb, Daniel Custard, John G. Palm, Timothy Kirby, and acknowledged the signing and sealing of the foregoing Plat to be their voluntary act and deed for the uses and purposes therein expressed. Witness my hand and Notarial Seal this 28<sup>th</sup> day of April A. D. 1864.

(Seal) John D. Foye. Notary Public.  
A. C. O.

Received June 6th A. D. 1864 and Recorded Nov. 12th, 1864.

J. M. Haller Rec. A. C. O.

I hereby Certify that the foregoing is correctly transcribed from the original record.

Lima, O. Sept. 1, 1892.

P. Walther.

I hereby Certify that the foregoing Plat and Description are correctly transcribed.

F. A. Stepleton  
Recorder.

I hereby Certify that the foregoing is correctly transcribed from the original record.

Lima, O. Sept. 1, 1892.

P. Walther.

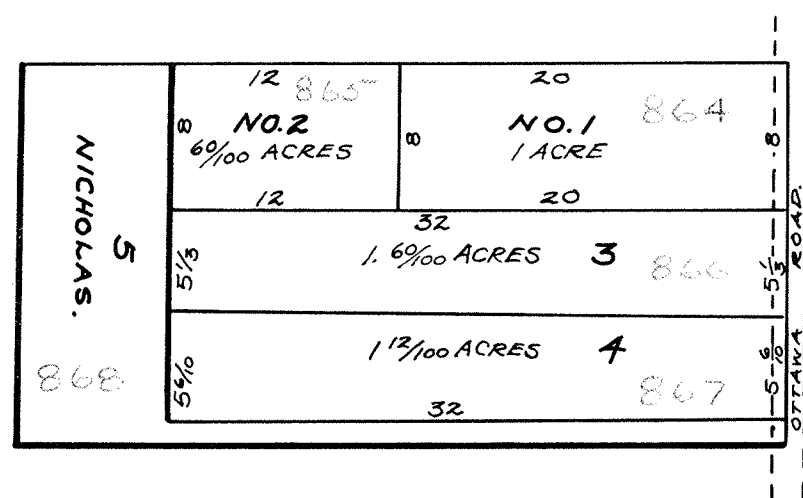
I hereby certify that the above plat is correctly transcribed this 31<sup>st</sup> day of December, 1968.

*Bernice Montague*  
County Recorder.

I hereby certify that the above plat is correctly transcribed this 31<sup>st</sup> day of December, 1968.

*Bernice Montague*  
County Recorder.

# RYDMAN'S ADDITION



Rydman's Subdivision of Out Lot No. Five (5) in Rose's Subdivision of the East half of the South East quarter of section twenty five (25) Township Three (3) South Range Six (6) East in Allen County, Ohio. The length of all the lines are marked in Rods.

H. Sharp (Seal)  
 R. H. Rydman. (Seal)  
 Augustus Greiner (Seal)  
 Fredrick Androse (Seal)  
 Mary Rydman. (Seal)

State of Ohio, Allen County, SS:

Before me, a Notary Public in and for said County personally appeared the above persons and acknowledged the signing of the above to be their voluntary act and deed. In Testimony Whereof, I have hereunto set my hand and affixed my seal this Twenty first day of June 1864.

(Seal) Philip Golay Notary Public.

Received June 23rd A. D. 1864, and Recorded Nov. 17th, 1864.

J. M. Haller, Rec. A. C. O.

I hereby Certify that the foregoing is correctly transcribed from the original record.

Lima, O. Sept. 1, 1892. P. Walther.

I hereby Certify that the foregoing Plat and Description are correctly transcribed.

F. A. Stepleton Recorder.

I hereby certify that the above plat is correctly transcribed this 31st day of December, 1968.

*Bernice Montague*  
 County Recorder.

I hereby Certify that the foregoing is correctly transcribed from the original record.

Lima, O. Sept. 1, 1892. P. Walther.

I hereby certify that the above plat is correctly transcribed this 31st day of December, 1968.

*Bernice Montague*  
 County Recorder.

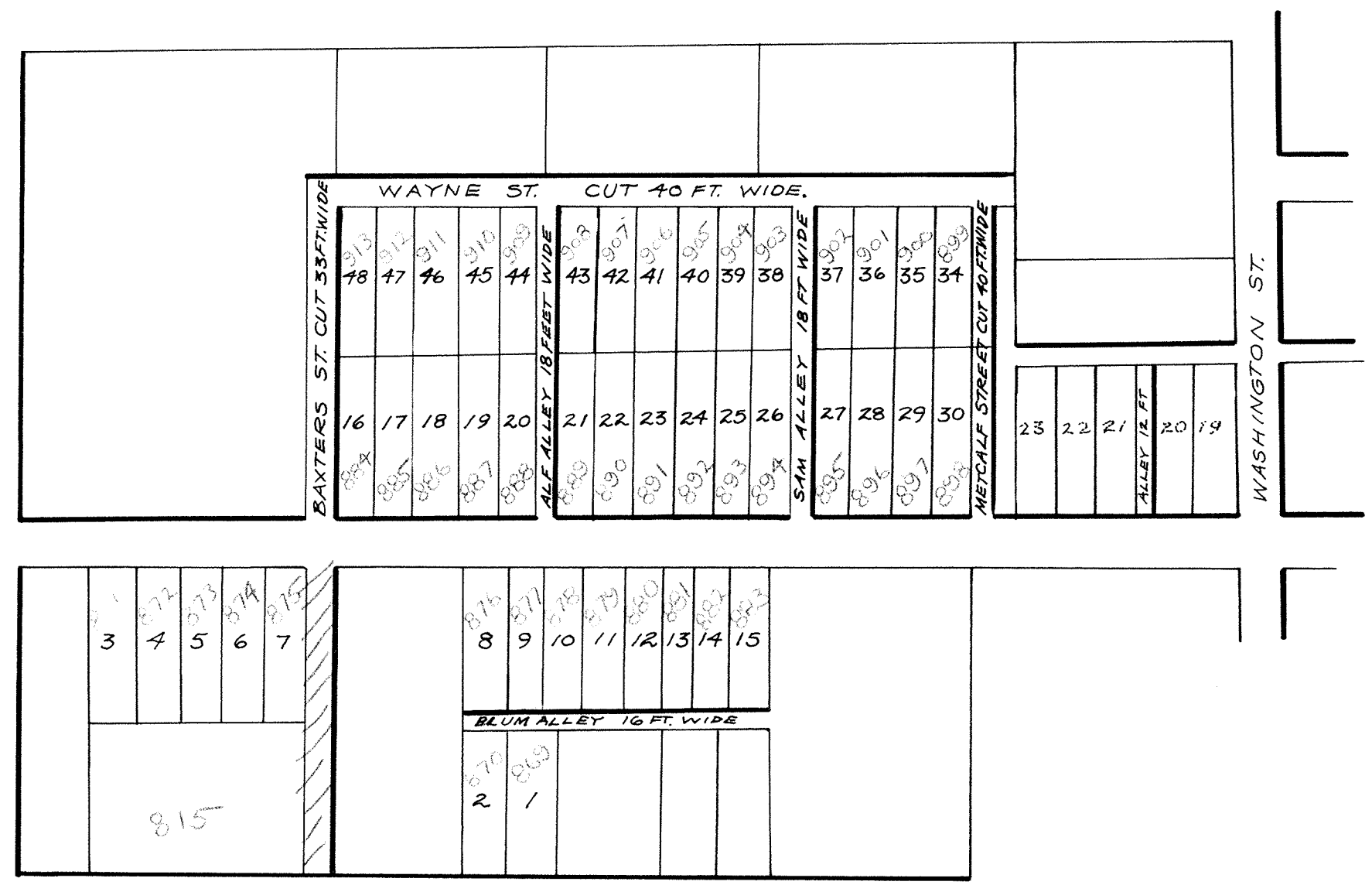
*See location of Alley between Lot 951 and Church Lot 8250 See plat 21 89 164 Dec 2nd 89 811 89 613*

For ordinance No 38-96  
To vacate Baxter Street  
Adjacent to St Rita's  
Medical Center  
See Deed Vol #815 page #109  
Plat Book 22 Pg 25

For Ordinance No 135-98  
To vacate Pt of public alley  
Between High + North Streets,  
See Deed Vol 846, Pg 385

For Ordinance # 130-03 Vacating  
Portion of Alley running parallel  
with W. North + W. High at  
N. Metcalf St. See Deed Vol 916, Pg 863.  
(Plat Book 25, Pg 128)

# HALLER AND BAXTER'S ADDITION LIMA ALLEN COUNTY OHIO



Haller & Baxter's Addition to Lima, Allen County, Ohio is laid out on the North half of Out Lots Twenty one and Twenty Two, and the East part of out lot number Twenty and the North East part of out Lot number nineteen and the South Two thirds part of out Lots number Twenty five Twenty Six and Twenty seven and Baxters Street off of the East side of out lot number Twenty eight, all in Baxter and Cherrys Addition of out Lots to Lima Ohio and the North west corner of the East half of the North east quarter of Section No. Thirty six in Township No. three South Range No. six East of the first Meridian Ohio.  
Inlots No. one and Eleven are each Sixty feet wide and two hundred feet long. Inlots Nos. 2, 8, 9, 10, 12, 14, & 15 are each fifty feet wide and Two hundred feet long. Inlot No.13 is forty feet wide; and Two hundred feet long. Inlots Nos. 3, 4, 5, 6, and 7, are each fifty seven feet wide and Two hundred feet long. Inlots Nos. 16, 17, 18, 19, 20, 21, 22, 23, 24, 25, 26, 27, 28, 29, 30 34, 35, 36, 37, 38, 39, 40, 41, 42, 43, 44, 45, 46, 47, and 48 are each fifty three feet wide and Two Hundred and Eight feet long. Inlot 100 is ten feet wide and four hundred and sixteen feet long all streets and alleys cross each other at right angles and terminate at North and Wayne Streets the width of all streets and alleys are marked on the plat, all those numbered in Red ink is in the west addition to Lima, there is a stone monument at the South west corner of Inlot No.15 from which to make future surveys. Surveyed August 17th, 1864.  
I do hereby Certify that the foregoing plat and description of Hallers & Baxters Addition to Lima, Allen County, Ohio, is correct as surveyed by me.  
Given under my hand this 18th day of August A. D. 1864.

S. J. Brand, surveyor of Allen Co. O.

At our instance the above Plat has been made and surveyed and the Recorder of Allen County, Ohio is hereby authorized and requested to enter the same upon the Records of Allen County Ohio, August 18th A. D. 1864.

Attest:-

S. A. Baxter.  
J. B. Haller.  
S. E. Mitchell.  
John H. Shadley.

State of Ohio, Allen County, SS:

Before me a Justice of the Peace within and for said county personally appeared S. A. Baxter & J. B. Haller and acknowledged that at their instance the above Plat was made as their voluntary act and deed as above set forth.  
Witness my hand this 18th day of August A. D. 1864.

Simon Soverns J. P.

Received August 18, A.D. 1864 and Recorded Nov. 21st, 1864.

J. M. Haller. Rec. A.C.O.

I hereby Certify that the Foregoing is correctly transcribed from the original record.  
Lima, O. Sept. 1, 1892. P. Walther.

I hereby Certify that the foregoing Plat and Description is correctly transcribed.

F. A. Stepleton  
Recorder.

I hereby certify that the foregoing is correctly transcribed from the original record.

Lima, O. Sept. 1, 1892. P. Walther.

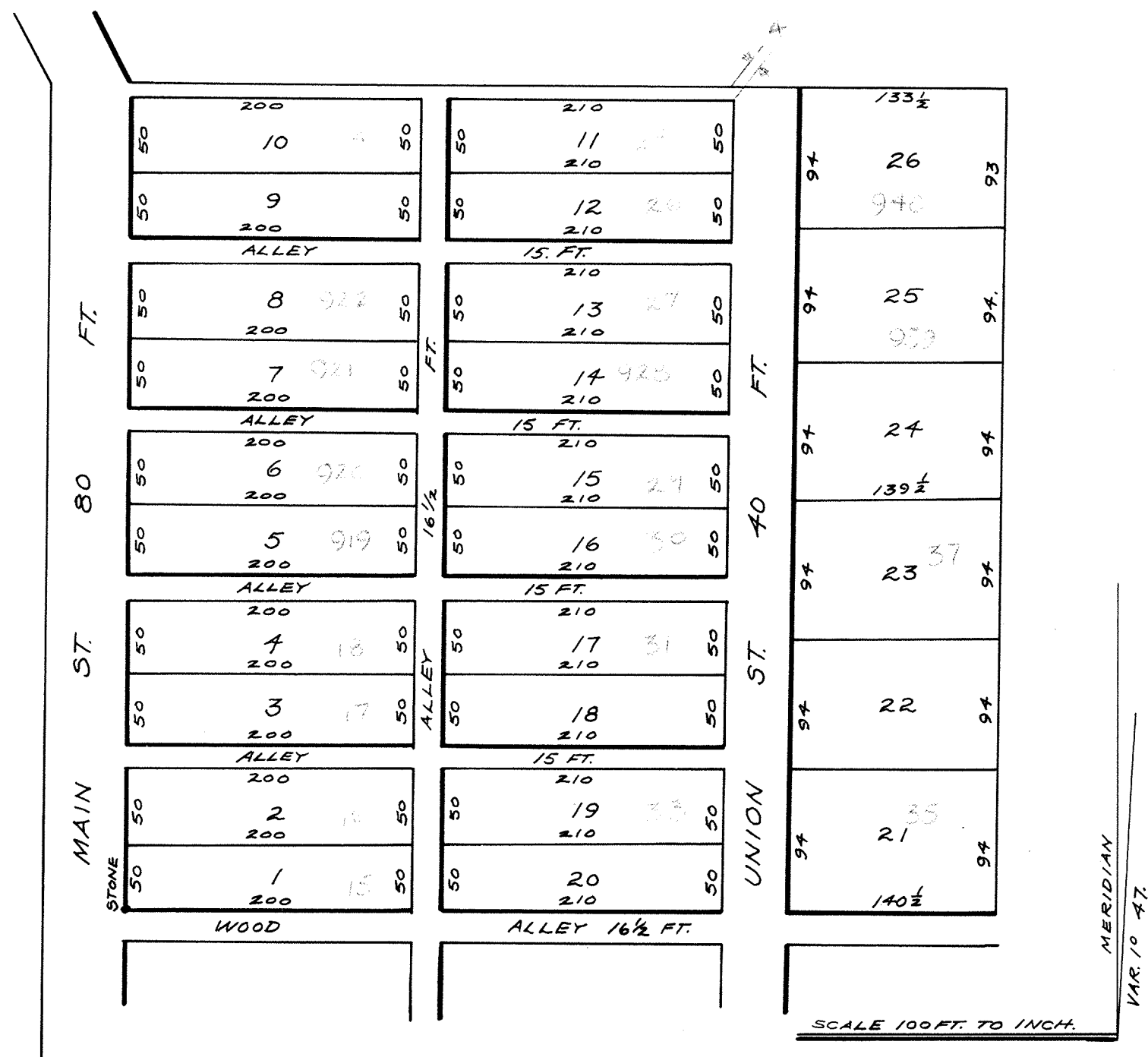
I hereby certify that the above plat is correctly transcribed this 31st day of December, 1968.

*Bernice Montague*  
County Recorder.

I hereby certify that the above plat is correctly transcribed this 31st day of December, 1968.

*Bernice Montague*  
County Recorder.

# OVERMYERS ADD. TO LIMA



For Ordinance #187-79 to Vacate Pt. Alley Between Lots 918 & 919  
See Deed Vol. #621 Page #745, Plat Book #15 Page #81.  
For Ordinance #24-88 To Vacate Public Alley on S Pt #935 See Deed Vol 711 Pg 801

G. W. Overmyer's Addition to the Town of Lima in Allen Co. O. is laid out on the South West quarter of Section Thirty (30) Township Three (3) South, Range Seven (7) East of the First Meridian Ohio. The length of all the lines are marked in feet. Surveyed August 23rd 1864.

P. Golay, Surveyor.

Attest:-

O. E. Griffith.  
C. S. Brice.

George W. Overmyer.

The State of Ohio, Allen County, SS:

Before me, a Clerk of the Court in and for said County personally appeared George W. Overmyer and acknowledged the signing and sealing of the above plat to be his voluntary act and deed for the uses and purposes therein expressed. In Testimony Whereof I have this 29<sup>th</sup> day of August A.D. 1864, set my hand and seal officially.

(Seal)

O.E. Griffith, Clerk Court.  
Common Pleas.  
Allen County, Ohio.

Received August 31st A. D. 1864 and Recorded Nov. 21st, A.D. 1864.

J. M. Haller, Rec. A.C.O.

I hereby Certify that the foregoing is correctly transcribed from the original record.

Lima, O. Sept. 1, 1892.

P. Walther.

I hereby Certify that the foregoing Plat and Description are correctly transcribed.

F. A. Stepleton

Recorder.

I hereby Certify that the foregoing is correctly transcribed from the original record.

Lima, O. Sept. 1, 1892.

P. Walther.

For Ordinance #78-63 to vacate a certain public alley between lots 920 and 921 see Deed Vol 422 Page 692

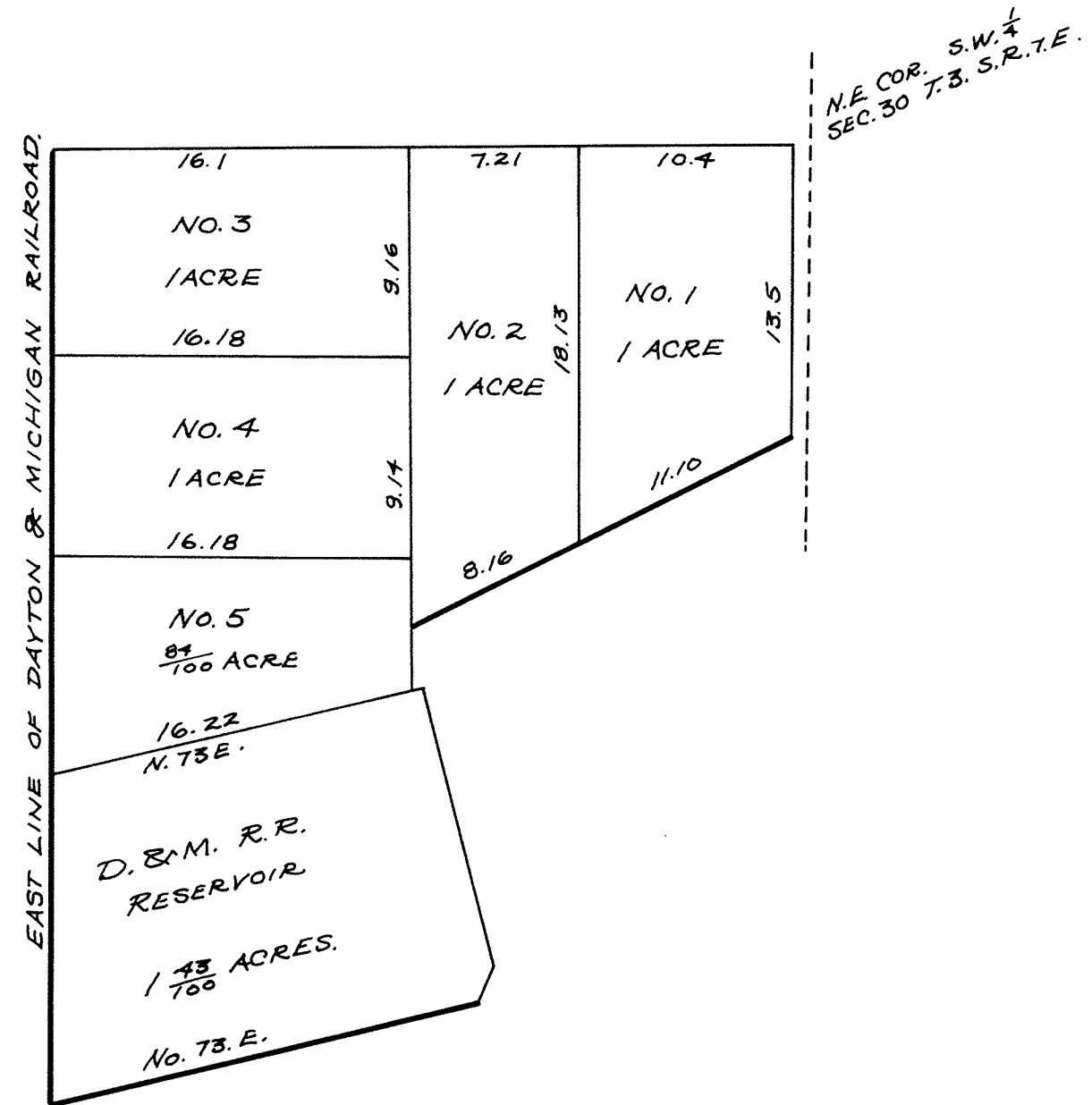
For Ordinance #203-66 to vacate pt of public alley between Lots #930 & 931 See Deed Vol. #462 Pg. # 426

I hereby certify that the above plat is correctly transcribed this 31st day of December, 1968.

*Bernice Montague*  
County Recorder.

I hereby certify that the above plat is correctly transcribed this 31st day of December 1968.

*Bernice Montague*  
County Recorder.



The Reservoir Addition to the Town of Lima, in Allen County, Ohio, is laid out on the North East part of the South West quarter of section Thirty (30) Township Three (3) South Range Seven (7) East of first Meridian Ohio, the length of all the lines are marked in rods and links as plated from William Dowlings Survey June 20th 1864.

P. Golay Surveyor.

Attest:

P. Golay  
M. H. McCullough.

Thomas Mulcahy (Seal)  
his  
Timothy X Mahoney (Seal)  
mark.  
his  
Cornelius X Conner (Seal)  
mark.  
his  
Daniel X Sullivan (Seal)  
John Carney. (Seal)

The State of Ohio, Allen County, SS:

Before me a Notary Public in and for said County personally appeared Thomas Mulcahy, Timothy Mahoney, Cornelius Conner, Daniel Sullivan, and John Carney, acknowledged that they did sign and seal the foregoing instrument and that the same is their free act and deed. In Testimony Whereof I have hereunto set my hand and affixed my official Seal the Thirteenth day of June A. D. 1864.

(Seal) Phillip Golay, Notary Public.

Received August 31<sup>st</sup> 1864 and Recorded Nov. 22, A.D. 1864.

J. M. Haller. Rec. A.C.J.

I hereby Certify that the foregoing is correctly transcribed from the original record.

Lima, O. Sept. 1, 1892. P. Walther.

I hereby certify that the above plat is correctly transcribed this 31<sup>st</sup> day of December, 1968.

*Bernice Montague*  
County Recorder

I hereby Certify that the foregoing is correctly transcribed from the original record.

Lima, Ohio, Sept. 1, 1892. P. Walther.

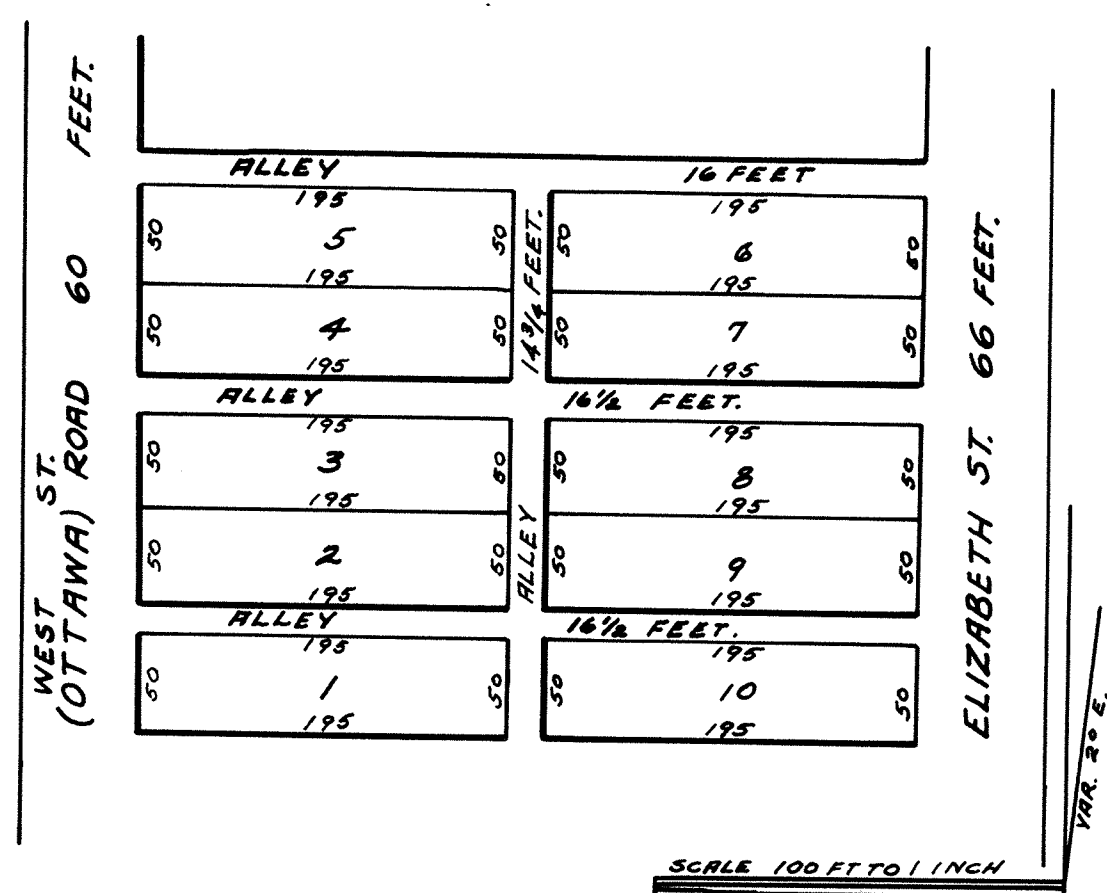
I hereby Certify that the foregoing Plat and Description are correctly transcribed.

F. A. Stepleton  
Recorder.

I hereby certify that the above plat is correctly transcribed this 31<sup>st</sup> day of December, 1968.

*Bernice Montague*  
County Recorder





Chaney's Addition to the Town of Lima in Allen County, Ohio is laid out on out lot No.4 and the South half of out lot No.5 of McKibbens Addition of Out Lots to Lima. The lots are fifty feet front by one hundred and ninety five feet deep. Surveyed Sept. 10<sup>th</sup> 1864.

Attest:  
 T. M. Robb. Wm. Chaney.  
 John Bakehorn.

The State of Ohio, Allen County, SS:

Personally came before the undersigned a Notary Public in and for the County of Allen and State of Ohio, William Chaney and acknowledged the signing and sealing of the foregoing plat to be his free act and deed.  
 Witness my hand and Notarial seal this 12 day of September A. D. 1864.

Internal Revenue (Seal) Thomas M. Robb, Notary Public,  
Allen Co. O.  
 Stamp 5c W.C.

Received Sept. 12 A.D. 1864 and Recorded Nov. 22, A.D. 1864.

J. M. Haller, Rec. A.C.O.

I hereby certify that the foregoing is correctly transcribed from the original record.

Lima, O. Sept. 1, 1892. P. Walther.

I hereby Certify that the foregoing Plat and Description are correctly transcribed.

F. A. Stepleton  
 Recorder.

I hereby Certify that the foregoing is correctly transcribed from the original record.

Lima, O. Sept. 1, 1892. P. Walther.

I hereby certify that the above plat is correctly transcribed this 31<sup>st</sup> day of December, 1968.

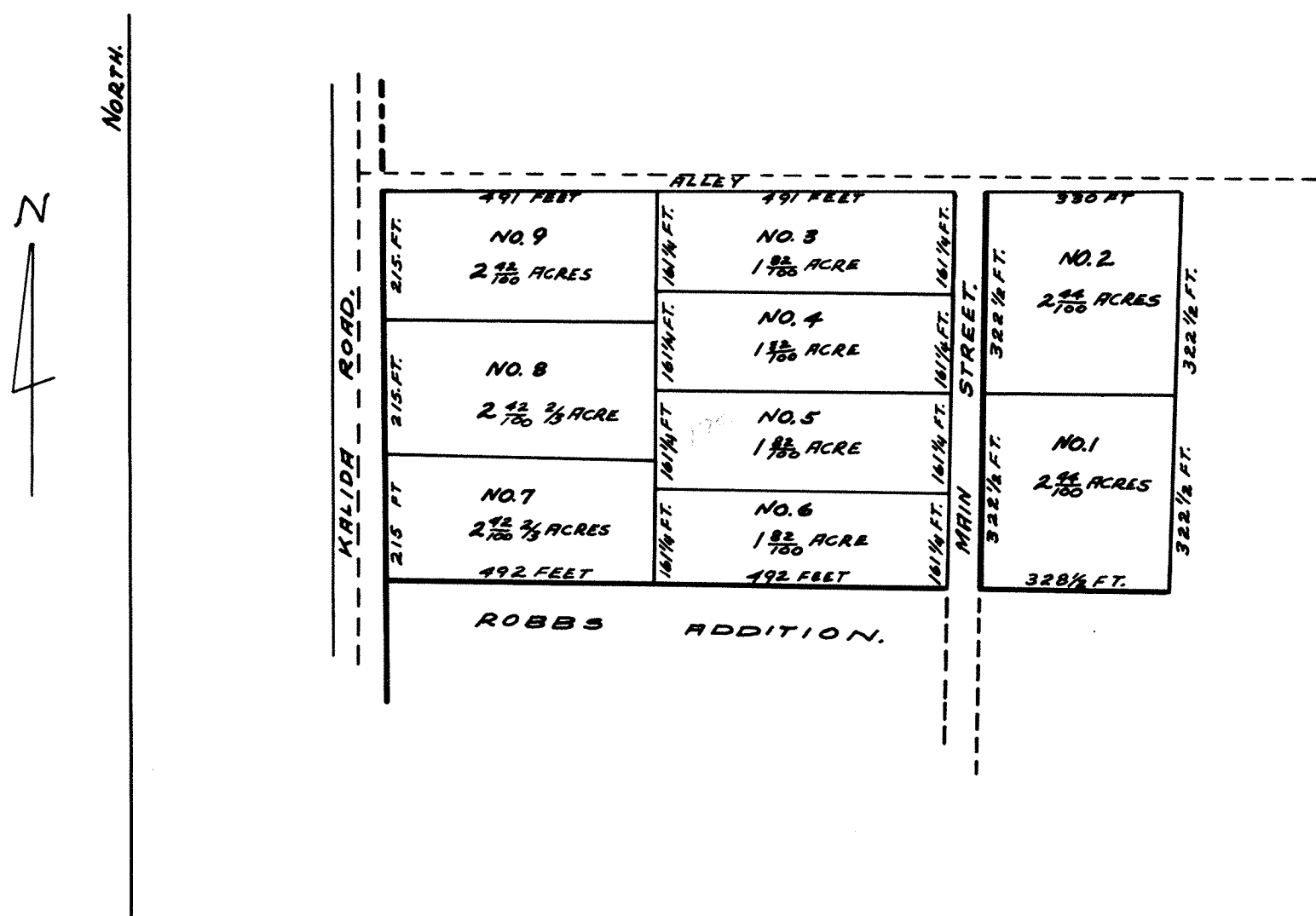
*Bernice Montague*  
 County Recorder.

I hereby certify that the above plat is correctly transcribed this 31<sup>st</sup> day of December, 1968.

*Bernice Montague*  
 County Recorder

PLAT OF  
**BADEAU AND LOCKWOODS**  
 ADDITION OF OUTLOTS  
 TO THE  
**TOWN of LIMA**

SITUATED IN SECTION 30 T. 3. S. R. 7. EAST BEING THE SOUTH HALF OF THE  
 N.W. QR. OF THE N.W. QR. OF SAID SECTION 30.



REMARKS.

Main Street bears N. 2.30° W. width 40 ft. Kalida Road bears N. 2° 25' W. half the width 30 ft. the South line bears N. 86° 25' E. distance 13.12 1/2 feet. the lots on Main Street are complete in measurement to the center of the Street. The lots on the Alley included in measurement the whole alley the width of the Alley is 20 feet. The lots on the Kalida Road are completed in measurement to the center of the Road. Surveyed November 3rd, 1864.

By H. Maltbie.

Survey and Plat of Badeaus & Lockwoods Addition of out Lots to the Town of Lima, Allen County, Ohio. In Testimony whereof said Addition has been made the said Edward C. Badeau and Francis D. Lockwood by their attorney in fact Richard M. Badeau have hereunto set their hands and seals this Seventh day of November in the year of our Lord one thousand eight hundred and Sixty Four.

Signed and sealed  
 in the Presence of:-

Edward C. Badeau. (Seal)  
 Francis D. Lockwood (Seal)  
 Internal Reven Stamp 5 R.M. By Richard M. Badeau (Seal)  
 J. H. Dague.  
 John T. Leggett.

State of Ohio, Allen County, OS:

Before me, John T. Leggett a Justice of the Peace within and for said County personally appeared Edward C. Badeau and Francis Lockwood by their Attorney in fact Richard M. Badeau and acknowledged the signing and sealing of the within addition to be their voluntary act and deed and the voluntary act and deed of the said Richard M. Badeau as said Attorney this 7th day of November A. D. 1864.

John T. Leggett. J.P.

Received Nov. 7th, A.D. 1864 and Recorded Nov. 22nd A.D. 1864.

J. M. Haller, Rec. A.C.O.

I hereby certify that the foregoing is correctly transcribed from the original record.

Lima, O. Sept. 1, 1892.

P. Walther.

I hereby Certify that the foregoing Plat and Description are correctly transcribed.

F. A. Stapleton  
 Recorder.

I hereby certify that the above plat is correctly transcribed this 31st day of December 1968.

Bernice Montague  
 County Recorder.

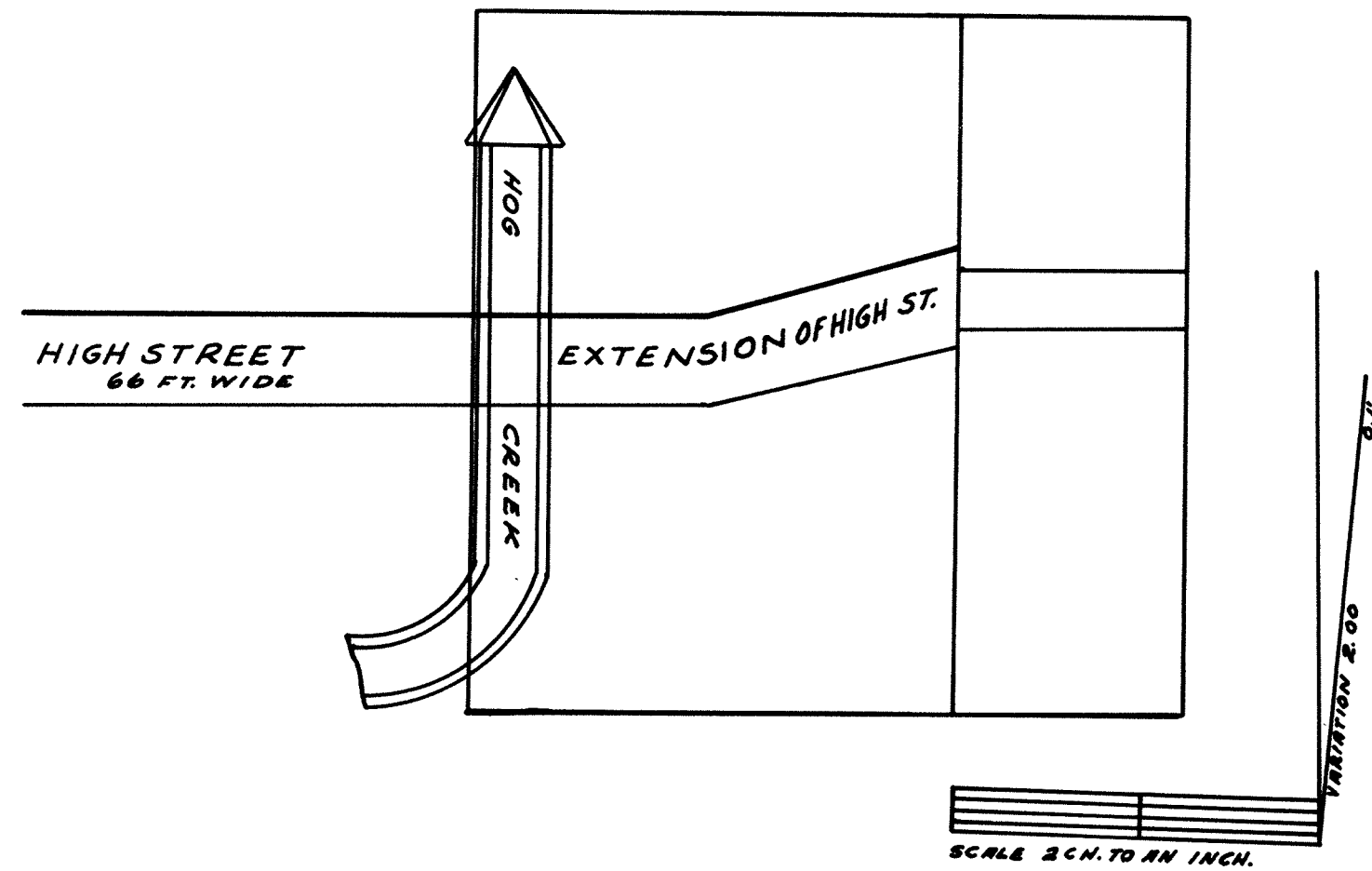
I hereby Certify that the foregoing is correctly transcribed from the original record.

Lima, O. Sept. 1, 1892.

P. Walther.

I hereby certify that the above plat is correctly transcribed this 31st day of December, 1968.

Bernice Montague  
 County Recorder.



The extension of High St. of Lima Allen County, Ohio, Commencing at the East end of High Street on the west bank of Hog Creek, thence East one chain and fifty links to East bank thence Eighty three links to stake, thence North Seventy four and one quarter degrees East two chains and forty five links to a road whole distance four chains and Seventy Eight links. This April 11th 1864.

S. J. Grand Surveyor of Allen Co. O.

- Mullin Scott.
- Annie M. Scott.
- Saml. Sanford.
- Jane Sanford.
- V. C. Leith.
- Elizabeth Lieth.
- J. B. Hover.
- Nancy Hover.
- Alfred Tannehill.
- Margret Tannehill.

I hereby Certify that the foregoing is correctly transcribed from the original record.

Lima, O. Sept. 1, 1892.

P. Walther.

Received Nov. 26th A.D. 1864. and Recorded Nov. 28th 1864.

J. M. Haller, Rec. A.C.O.

I hereby certify that the above plat is correctly transcribed this 31st day of December, 1968.

*Bernice Montague*  
County Recorder.

I hereby Certify that the foregoing is correctly transcribed from the original record.

Lima, O. Sept. 1, 1892.

P. Walther.

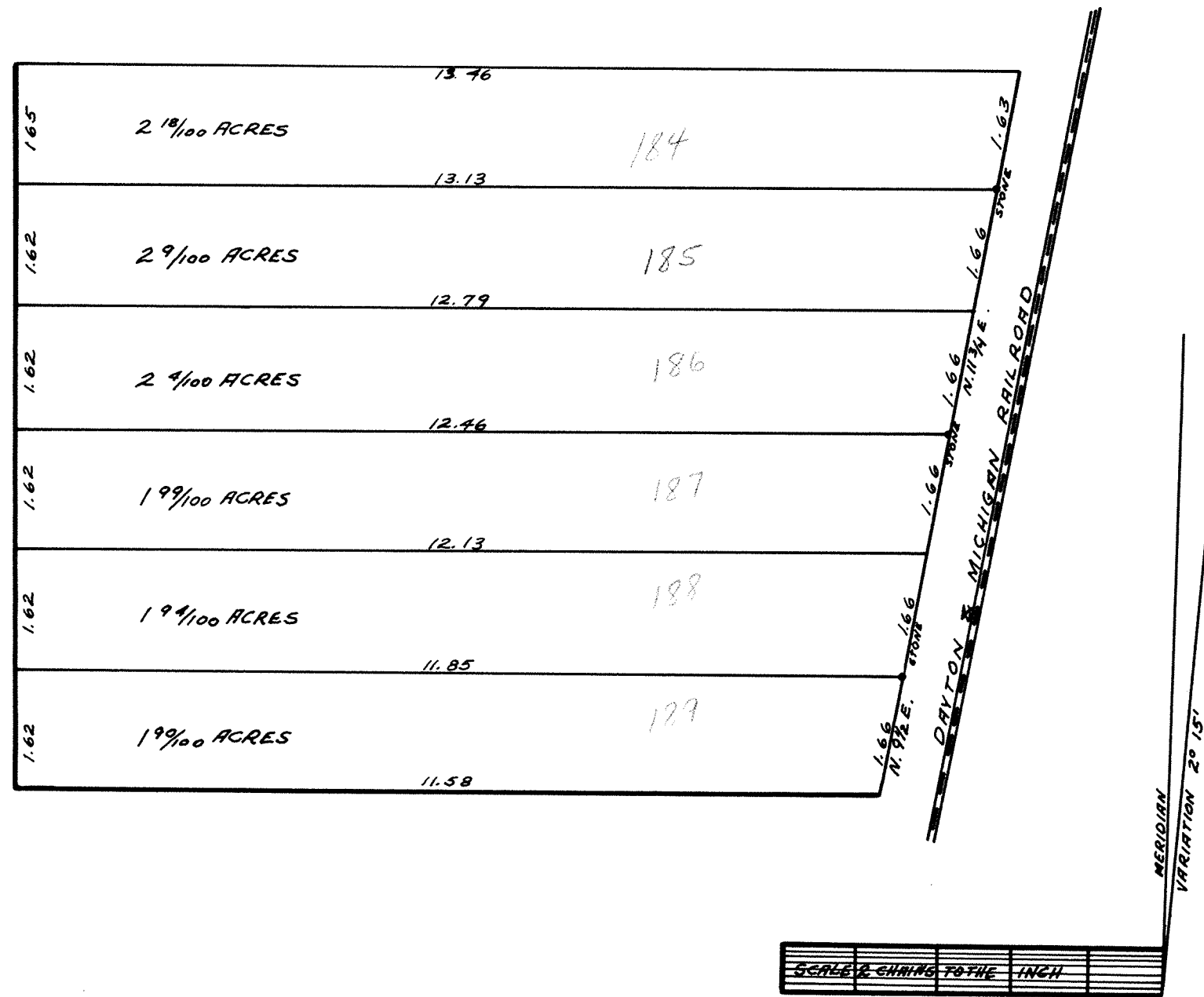
I hereby Certify that the foregoing plat and description is correctly transcribed.

F. A. Stepleton  
Recorder.

I hereby certify that the above plat is correctly transcribed this 31st day of December, 1968.

*Bernice Montague*  
County Recorder.

D. H. ANDERSON'S  
ADDITION OF OUT LOTS  
TO  
**LIMA**



FOR REPLAT of O.L. 184 thru 189 except small

strip off East END

SEE PLAT BOOK 4 PAGE 158

Plat of D. H. Andersons Addition of Out Lots to Lima Being the west part of the South half of the North East quarter of the North West quarter of Section Thirty (30) Township Three (3) South Range seven East of the first Meridian Ohio. The length of all the lines are marked in chains and links. Surveyed Feb. 25th 1865.

P. Golay, Surveyor.

Signed in presence of:-

T. M. Robb. his Timothy X Mahoney (Seal)  
E. J. Dempsey. his Jeremiah X Shay. (Seal)  
David Murphy. (Seal)

The State of Ohio  
Allen County, SS:

Personally appeared before me this 26th day of November A. D. 1864, Timothy Mahoney, Jeremiah Shay and David Murphy and severally acknowledged the signing and sealing of the foregoing plat to be their voluntary act and deed. Witness my hand and seal the day and year aforesaid.

Thomas M. Robb, Notary Public,  
Allen County, Ohio.

I hereby Certify that the foregoing is correctly transcribed from the original record.

Lima, O. Sept. 1, 1892.

P. Walther.

I hereby Certify that the foregoing Plat and Description are correctly transcribed.

F. A. Stepleton  
Recorder.

I hereby Certify that the foregoing is correctly transcribed from the original record.

Lima, O. Sept. 1, 1892.

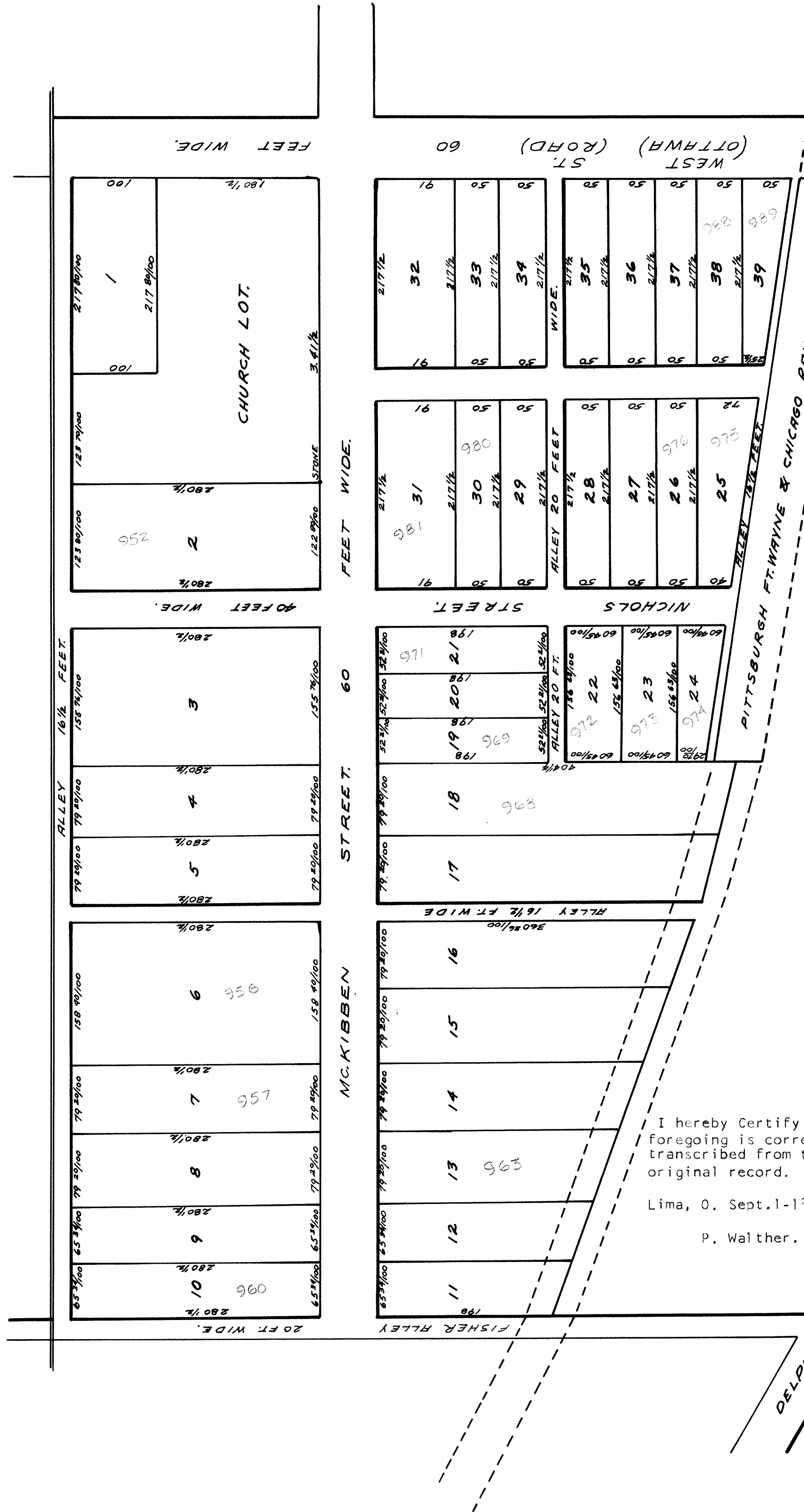
P. Walther.

I hereby certify that the above plat is correctly transcribed this 31st day of December, 1968.

*Bernice Montague*  
County Recorder.

I hereby certify that the above plat is correctly transcribed this 21st day of December 1968.

*Bernice Montague*  
County Recorder.



NICHOLS ADDITION TO THE TOWN OF LIMA.

Nichols Addition to the town of Lima in Allen County, Ohio as laid out on out lots numbered six (6) seven (7) and eleven (11) and the North East parts of out lots numbered Eight (8) Nine (9) and 10) in Roses Subdivision of the East half of the South East quarter of section Twenty five (25) Township three (3) South Range six (6) East of the first Meridian Ohio. The length of all lines are marked in feet.

Executed in the presence of:

John O'Connor (Seal)	Frederick Andrews (Seal)
Thomas M. Robb.	John Dixon (Seal)
F. Burland.	His
C.A. Metheaney-As to Dixon.	Henry X Shaffer (Seal)
O.E. Griffith- As to Shaffer.	mark
James Kitchen- As to W. M. Carpenter.	Amedeus Rappe. (Seal)
Sarah J. Ralston-AS to Sylvia S. Carpenter.	E. J. Murphy per his Attorney.
	Patrick Purtell (Seal)
	William M. Carpenter. (Seal)
	Sylvia S. Carpenter (Seal)

The State of Ohio, Allen County SS:

Personally came before me, a Notary Public in and for the County of Allen and State of Ohio, John OConnor, Frederick Andrews, John Dixon, Henry Shafer, Patrick Purtell and Amedus Rapp by E. J. Murphy his Atty. and acknowledged the signing and sealing of the foregoing plat as their free act and deed. Witness my name and Notarial Seal this 10th day of August A.D. 1864.

Thomas M. Robb, Notary Public of Allen County, Ohio.

The State of Ohio, \*\*\* County, SS:

Personally appeared before the undersigned authority Wm. M. Carpenter and Sylvia S. Carpenter in their own behalf and the said Wm. M. Carpenter as Guardian of Dantin Nichols and Emmet Nichols and acknowledged the signing and sealing of the foregoing plat to be their voluntary act and deed for the uses and purposes therein expressed, and the said Sylvia S. Carpenter being by me examined separate and apart from her said husband, does acknowledge that she did voluntarily sign and seal the same and that she is still satisfied therewith. In Testimony Whereof I have hereunto subscribed my name and affixed my Notarial seal this 13th day of March A. D. 1865.

James Ritchie, Notary Public.

Received March 16th 1865 and Recorded Jay. 11th 1866.

J. M. Haller. Rec. A. C. O.

I hereby Certify that the foregoing is correctly transcribed from the original record.

Lima, O. Sept. 1, 1892. P. Walther.

I hereby Certify that the foregoing Plat and Description are correctly transcribed.

F.A. Stepleton Recorder.

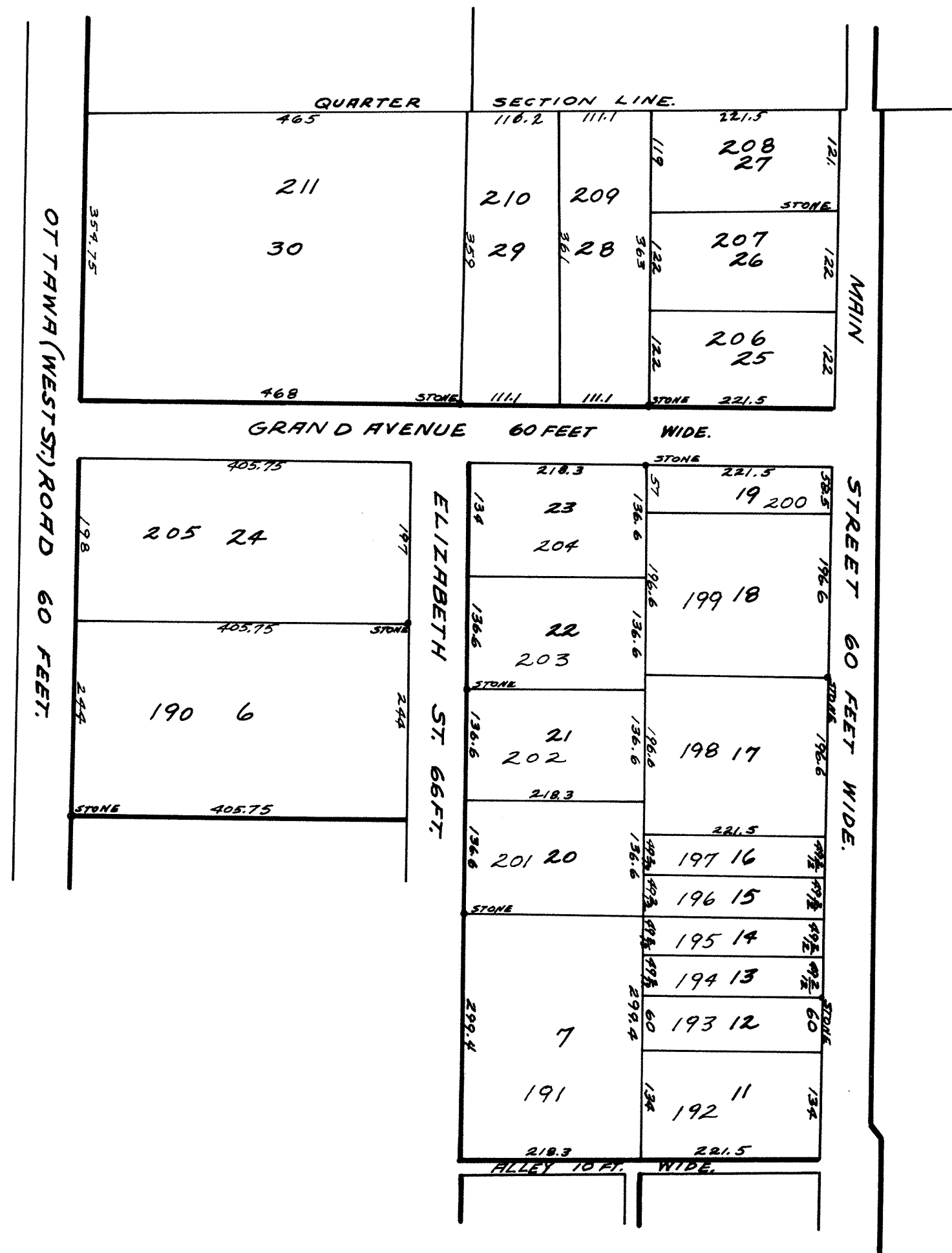
I hereby certify that the above plat is correctly transcribed this 31st day of December, 1968.

*Bernice Montague*  
County Recorder.

*See location between lots 951 & church lot and 0450 see plat B.L. 21 pg 164 Book Vol 811 pg 613*

I hereby Certify that the foregoing is correctly transcribed from the original record.  
Lima, O. Sept.1-1892.  
P. Walther.





McKibben and Robbs Addition to Out Lots to Lima, Allen County, Ohio, is laid out on the Northwest quarter of the South West quarter of section Thirty (30) Township Three (3) South Range Seven (7) East. The length of all lines are marked in feet, Lots 6 and 7 are portions of Lots 6 & 7 of McKibbens Addition of Out Lots to Lima. There are stone monuments set in the ground as marked on the Plat from which to mark future Surveys.  
 Surveyed April 25th A. D. 1866.

P. Golay Surveyor.

We the undersigned donate the streets and alleys in the foregoing plat to the public for highway purposes and further agree to establish the lines and corners as above designated.  
 In Testimony Whereof we have hereunto set our hands this 26th day of April 1865.

Signed and sealed  
 in presence of :-

N. Tucker.  
 J. L. Hughes.

- John D. McKibben. (Seal)
- Thomas M. Robb. (Seal)
- Wm. Myers (Seal)
- Ferdinand Beker. (Seal)
- Franklin Wright (Seal)
- Lorenzo M. Wright. (Seal)
- John G. Palm. (Seal)
- M. Rumbaugh. (Seal)

The State of Ohio, Allen County, SS:

Before me N. Tucker a Notary Public in and for said County, personally appeared the above named John D. McKibben, Thomas M. Robb, William Meyers, Ferdinand Baker, Franklin Wright, Lorenzo M. Wright, John G. Palm and M. Rumbaugh and acknowledged the signing and sealing of the above Town Plat to be their voluntary act and deed. This 26th day of April A. D. 1865.

N. Tucker. Notary Public.  
 Allen County, Ohio.

Received May 2nd, 1865 Recorded January 2nd, 1866.

J. M. Haller, Rec. A.C.O.

I hereby Certify that the foregoing is correctly transcribed from the original record.

Lima, O. Sept. 1, 1892.

P. Walther.

I hereby Certify that the foregoing is correctly transcribed from the original record.

Lima, O. Sept. 1, 1892.

P. Walther.

I hereby Certify that the foregoing Plat and Description are correctly transcribed.

F. A. Stepleton  
 Recorder.

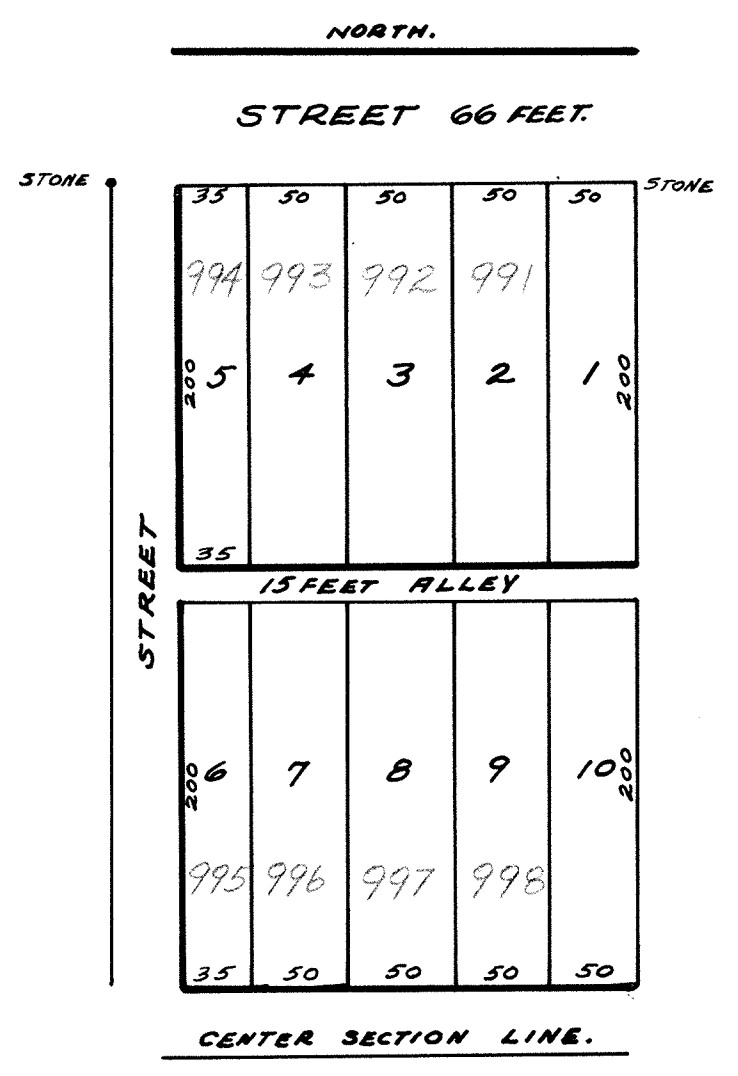
I hereby certify that the above plat is correctly transcribed this 31st day of December, 1968.

*Bernice Montague*  
 County Recorder.

I hereby certify that the above plat is correctly transcribed this 31st day of December, 1968.

*Bernice Montague*  
 County Recorder.

**SUBDIVISION**  
**OF OUT LOT NO. 4**  
**IN**  
**BAXTER'S AND CHERRY'S**  
**ADDITION**  
**TO**  
**LIMA**



In the Subdivision of Out Lot No. 4, the length and breadth of the lots are marked on the Plat. There is a stone at the N. E. corner of Lot No. 1 from which to make future surveys.

W. Dowling. Surveyor.

Done by us this 22nd day of April A.D. 1865. Witness our hands and seals this 22nd day of April A.D. 1865.

Signed and sealed in presence of us:

	his	
	Josiah X Locus	(Seal)
J. L. Hughes,	mark.	
N. Tucker.	Louisa Locus.	(Seal)

The State of Ohio, Allen County, SS:

Before me, N. Tucker a Notary Public in and for said County personally appeared the within named Josiah Locus and Louisa Locus his wife and acknowledged the foregoing survey and plat to be their free act and deed for the uses and purposes therein expressed, and for all the purposes therein expressed, and for all the purposes of said Addition, and the said Louisa Locus being at the same time examined by me separate and apart from her husband and the contents of said instrument made known to her by me she then declared that she did voluntarily sign, seal and acknowledge the same and that she is still satisfied therewith. This 22nd day of April A.D. 1865.

N. Tucker Notary Public.  
Allen County, Ohio.

I hereby certify that the foregoing is correctly transcribed from the original record.  
Lima, O. Sept. 1, 1892.

P. Walther.

I hereby Certify that the foregoing is correctly transcribed from the original record.  
Lima, O. Sept. 1, 1892.

P. Walther.

I hereby Certify that the foregoing Plat and Description are correctly transcribed.

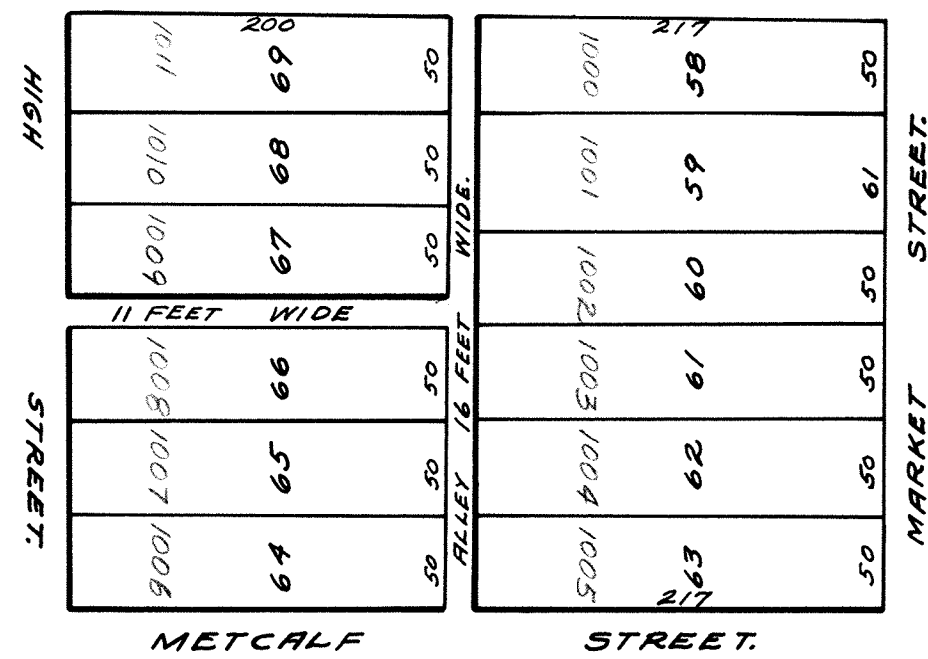
F. A. Stepleton  
Recorder.

I hereby certify that the above plat is correctly transcribed this 31st day of December, 1968.

*Bessie Montague*  
County Recorder.

I hereby certify that the above plat is correctly transcribed this 31st day of December, 1968.

*Bessie Montague*  
County Recorder.



SCALE 100 FT. TO THE INCH.

I hereby Certify that the foregoing is correctly transcribed from the original record.

Lima, O. Sept. 1, 1892.

P. Walther.

I hereby certify that the above plat is correctly transcribed this 31st day of December 1968.

*Bernice Montague*  
County Recorder

Lee's Addition to the Town of Lima, Allen County, Ohio is laid out on the middle part of the East half of North East Quarter of Section Thirty six (36) Town three (3) Range six (6) East. Lots No. 58, 60, 61, 62, 63 are two hundred and seventeen feet long and fifty feet wide. Lot No. 59 is Two hundred and Seventeen feet long and Sixty-one feet wide. Lots No. 64, 65, 66, 67, 68, and 69 are Two Hundred feet long and fifty feet wide. The Alley running East and West is sixteen and one half feet wide. The Alley running between lots No. 66 & 67 is Eleven (11) feet wide.

I do hereby Certify that the foregoing description and plat of Lee's Addition to the West Addition to the Town of Lima, Allen County, Ohio, is correct as Surveyed by me and a stone monument placed at the South East corner of Lot number (58) fifty eight. Surveyed July 26th 1865.

W. Dowling, Surveyor.

State of Ohio, Allen County, SS:

Before me, a Justice of the Peace in and for said County personally appeared William E. Lee and Amanda G. Lee his wife and acknowledged that the foregoing plat and survey was made at their instance and for the purposes mentioned this 26th day of July A. D. 1865.

John T. Liggett, J. P.

I hereby Certify that the foregoing is correctly transcribed from the original record.

Lima, O. Sept. 1, 1892.

P. Walther.

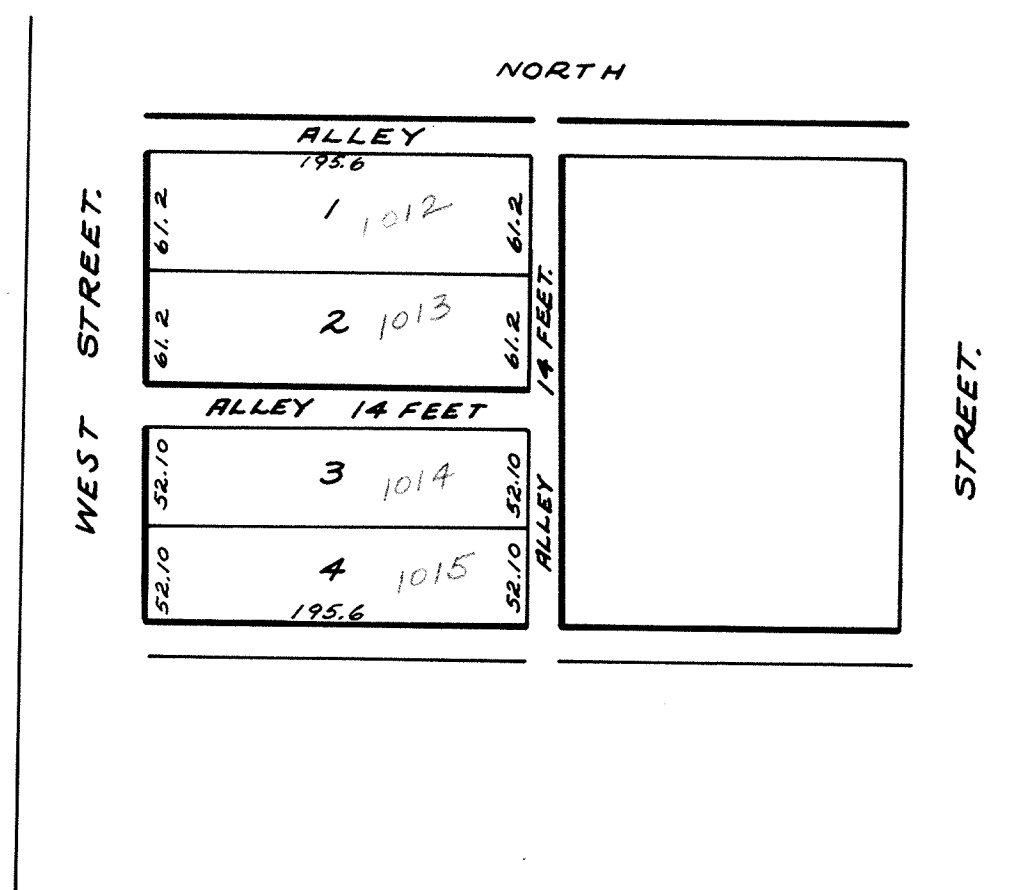
I hereby Certify that the foregoing Plat and Description are correctly transcribed.

F. A. Stepleton  
Recorder.

I hereby certify that the above plat is correctly transcribed this 31st day of December 1968.

*Bernice Montague*  
County Recorder

SUBDIVISION  
OF THE WEST PART OF  
OUT LOT NO. 2  
IN  
MC.KIBBENS ADDITION OF OUT LOTS  
TO  
**LIMA.**



The above Lots is laid out on the west part of out lot No.2. The Alleys cross at right angles. The lines of the lots are given on the plat. There is a monument erected at the S. W. corner of Lot No.4 from which to make future surveys. Surveyed Aug.7th, 1865.

W. Dowling, Surveyor.

Signed in presence of

his  
Michael X Doyle.  
mark.

T. M. Robb.  
S. Claytor.

The State of Ohio,  
Allen County, SS:

Personally came before me a Notary Public in and for said County Michael Doyle and acknowledged the signing and sealing of the foregoing plat as his act and deed.

Witness my hand and Notarial seal. This 7th day of August, 1865.

T. M. Robb. Notary Public.

Allen Co. Ohio.

I hereby Certify that the foregoing is correctly transcribed from the original record.

Lima, O. Sept. 1, 1892.

P. Walther.

I hereby Certify that the foregoing Plat and Description are correctly transcribed.

F. A. Stepleton  
Recorder.

I hereby certify that the above plat is correctly transcribed this 31st day of December, 1968.

Bernice Montague  
County Recorder

I hereby Certify that the foregoing is correctly transcribed from the original record.

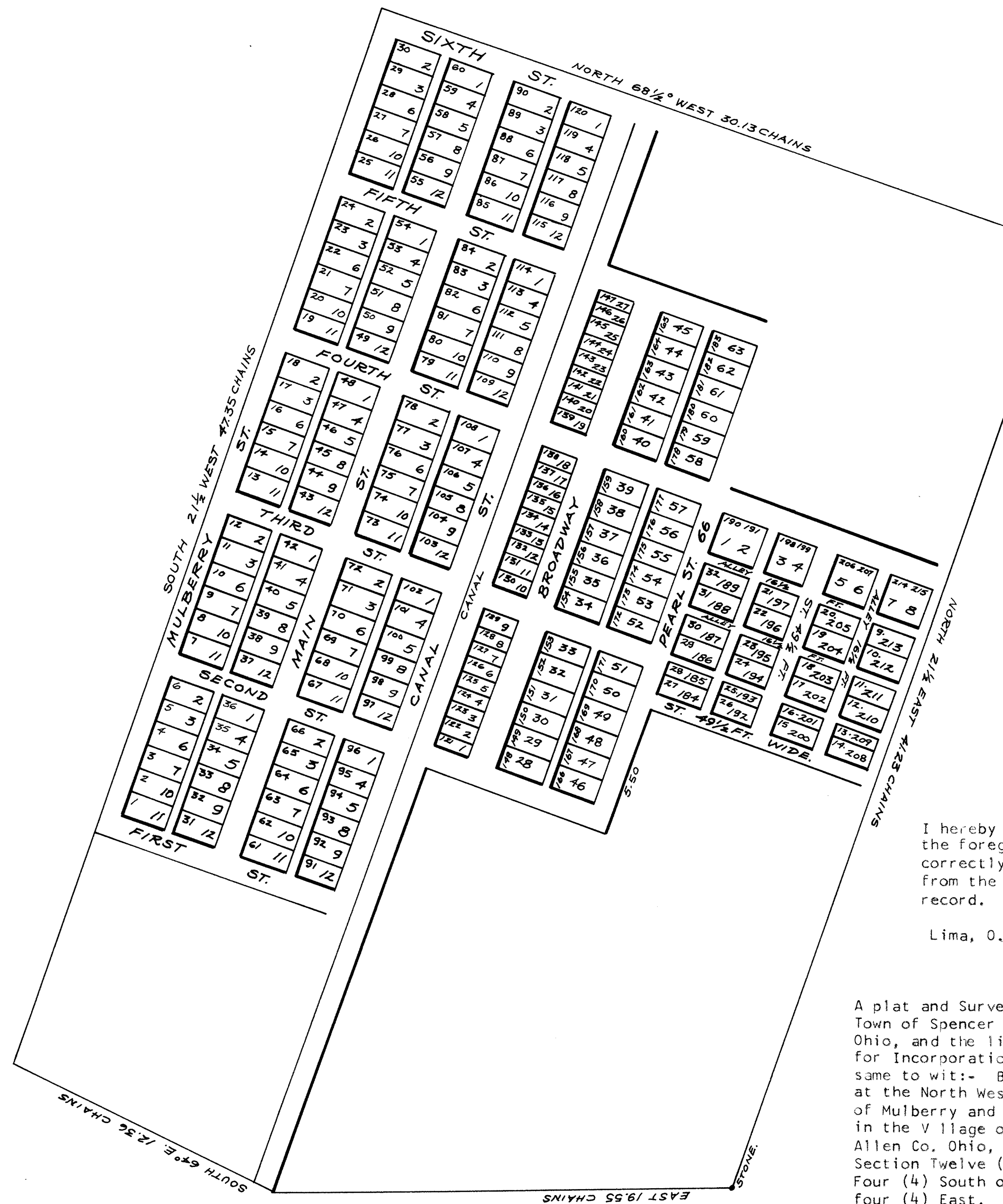
Lima, O. Sept. 1892.

P. Walther.

I hereby certify that the above plat is correctly transcribed this 31st day of December, 1968.

Bernice Montague  
County Recorder.

# SPENCERVILLE



Surveyed this twenty third day of March A.D. 1866.

S. J. Brand, Surveyor.

I hereby certify that the foregoing is correctly transcribed from the original record.

Lima, O. Sept. 1, 1892.

P. Walther.

A plat and Survey of the Town of Spencer Allen Co. Ohio, and the lines run for Incorporation of the same to wit:- Beginning at the North West corner of Mulberry and Sixth Street in the Village of Acadia, Allen Co. Ohio, and in Section Twelve (12) Town Four (4) South of Range four (4) East, running thence South 21 1/2 degrees West Forty seven (47) and 35/100 chains, thence South 64 degrees East 12.36 chains. Thence East 19.55 chains to a stone thence North 68 1/2 degrees West 30.13 chains to the place of beginning.

To The Commissioners of Allen County, Ohio.

Your Petitioners Inhabitants of the territory embraced within the limits of the annexed Plat and territory therein and hereinafter described To-wit:- Commencing at the North West corner of Mulberry and Sixth Street in the Village of Acadia, Allen County, Ohio, and in Section twelve (12) Town four (4) South of Range four (4) East, running thence South 21 1/2 west forty seven (47) and 35/100 chains, thence South 64 degrees East, 12.36 chains, thence East 19.55 chains to a stone, thence North 21 1/2 degrees East 41.23 chains, thence North 68 1/2 degrees West 30.13 chains to the place of beginning, respectfully ask that said territory may be incorporated as a Village and separate Road District under the name of Spencerville, and we have authorized Thomas M. Robb to act in our behalf in Prosecuting this Petition.

No.	Names.	No.	Names	No.	Names.
1.	A. C. Harter.	21	Joseph Kessler.	41	P.H. Miller.
2.	John Briggs	22	John Price	42	Bennett Harter.
3.	L. D. Harter.	23	John Meeker	43	Wm. P. Harter.
4.	J. M. Watts.	24	Wm. Berryman.	44.	John Fogle.
5.	R. M. Johnson.	25	John McMillen	45	G. H. Staub.
6.	Wm. H. Orcutt.	26	Peter Sunderland	46.	C.M. Briggs.
7.	Jacob Dehart	27	Michael Kies.	47.	Thomas Farmer.
8.	J. Welcn.	28	Levi Counts.	48.	Robert Sunderland.
9.	Solomon Wien	29	Adam Henler.	49.	E. D. Fogle.
10.	Solomon S. Ullery.	30	Daniel Pierson.	50	Wm. Moorman.
11.	Joseph August	31	S.H. Thomas	51	Otho Grove.
12.	I. T. Rider.	32.	G. E. Thomas	52	A. F. Albrecht
13.	Reuben Martin.	33.	A. V. Barber.	53	Wm. Bice.
14.	J. C. Campbell.	34	L. Place.	54.	William C. Kephart.
15.	Squire Counts.	35	Samuel Bice.	55	Peter Heiser.
16.	John H. Sutton	36	John H. Harbison	56	Samuel Swaney.
17.	Samuel Rider.	37.	Merritt Harvey	57	J. H. Staub.
18.	Thomas Rail	38	N. H. Webb.	58	Fred Moyers.
19.	Israel Louts	39	Conrod Norback	59	J. S. Foyle.
20.	M. L. Hood.	40	Israel Martin.	60	B. S. Harter.
				61.	W. P. Dehart.

The Commissioners of Allen County, on the 3rd day of September 1866 at their September session of said year having carefully heard the within Petition and being fully advised in the premises do find that the provisions of the Statute in such cases made and provided have in all respects been complied with.

It is therefore ordered by said Commissioners that the said Village with the limits described in the Petition be and the same is hereby Incorporated by the name of Spencerville, and that the Inhabitants of such Incorporated Village proceed to organize said Village in pursuance of Law.

W. Dowling, Clerk.

Samuel Ice. )  
Johnsey Keith. ) Commissioners.  
George W. Goble. )

Received for Record Sept. 3rd, 1866 and Record December 6th, A. D. 1866.

I hereby Certify that the foregoing is correctly transcribed from the original record.

Lima, O. Sept. 11 1892.

P. Walther.

I hereby Certify that the foregoing Plat and Description are correctly transcribed.

F. A. Stepleton

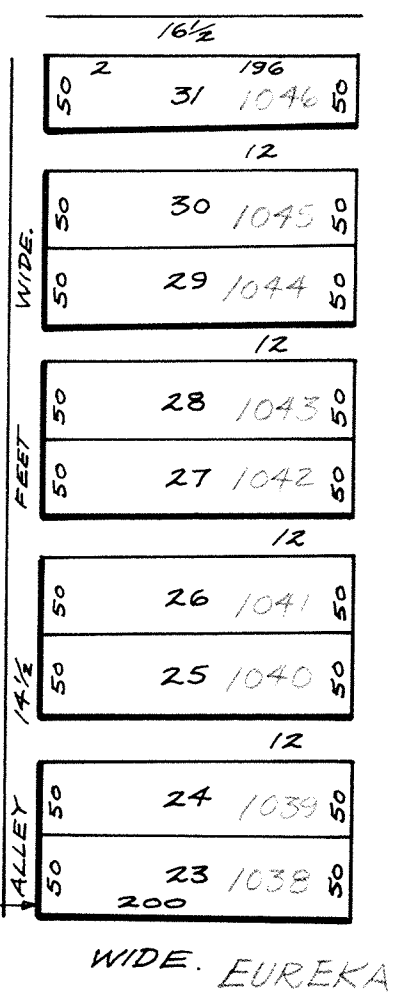
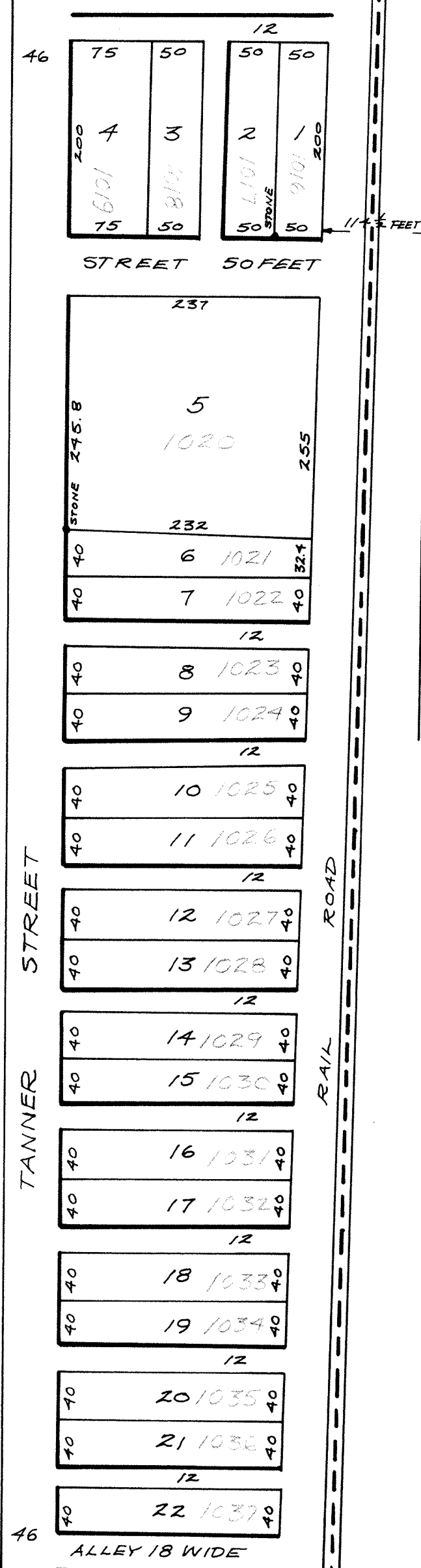
Recorder.

I hereby certify that the above plat is correctly transcribed this 31st day of December, 1968.

*Bernice Montague*  
County Recorder.



# MILLERS ADDITION TO THE TOWN OF EUREKA



For Vacation of Alleys along lots  
1028 - 1029 - 1039 - 1031 - 1032 -  
1033 see Plat Book 10 Page 169.

For Vacation of Alley along #1037  
See Deed Vol # 457 #11 -  
Plat Book #11 - Page #65

I hereby Certify that the  
foregoing is correctly  
transcribed from the  
original record.

Lima, O. Sept. 1, 1892.  
P. Walther.

Plat Book 17 Pg #40  
For Ord 38-87 To Vacate Alley  
Between Lots 922-923-924 See Deed Vol #699 Pg #302  
Plat Book #17-Pg #41

For Ordinance #165-85 to Vacate Alley  
on Lots 1045-1046 See Deed Vol #677 Page #773  
Plat Book #14 Page #168

For Ordinance #154-76 to Vacate public Alley between Lots  
1045-1046 See Deed Vol. #583 Page #23 Plat Book #14 Page #32.

Millers Addition to Eureka is laid out in the South West quarter of Section  
No. 31 T. 3 S. R. 7 E. The streets and Alleys cross at right angles. The  
lines of the lots are given on the Plat, also the width of the Streets and  
Alleys. There are monuments erected at the South west corner of Lots No. one  
(1) and five (5) from which to make future surveys.

Surveyed April 9th, 1866. W. Dowling, Surveyor.

We hereby acknowledge the signing and sealing of the above survey and plat  
for the purposes therein expressed. Witness our hands and seals this twenty  
third day of April A. D. eighteen hundred and Sixty six.

Signed and Sealed in presence of us:-  
Harris Langan. John Miller. (Seal)  
N. Tucker. Snidney Miller (Seal)

The State of Ohio, Allen County, SS:

Before me, N. Tucker, a Justice of the Peace in and for said County  
personally appeared the above named John Miller and Snidney Miller his wife  
and acknowledged the signing and sealing of the above survey to be their  
voluntary act and deed and the said Snidney Miller being at the same time  
examined by me separate and apart from her husband and the contents of said  
survey made known to her by me she then declared that she did voluntarily sign and  
acknowledge the same, and that she is still satisfied therewith, this 23rd  
day of April A. D. 1866.

Int. Rev. N. Tucker, J. P.  
5 c N.T. J.P. Allen County, Ohio.

Received ----- Recorded Feb. 20th 1867.  
J. M. Haller. Rec. A. C.O.

I hereby certify that the foregoing is correctly transcribed from the original  
record.

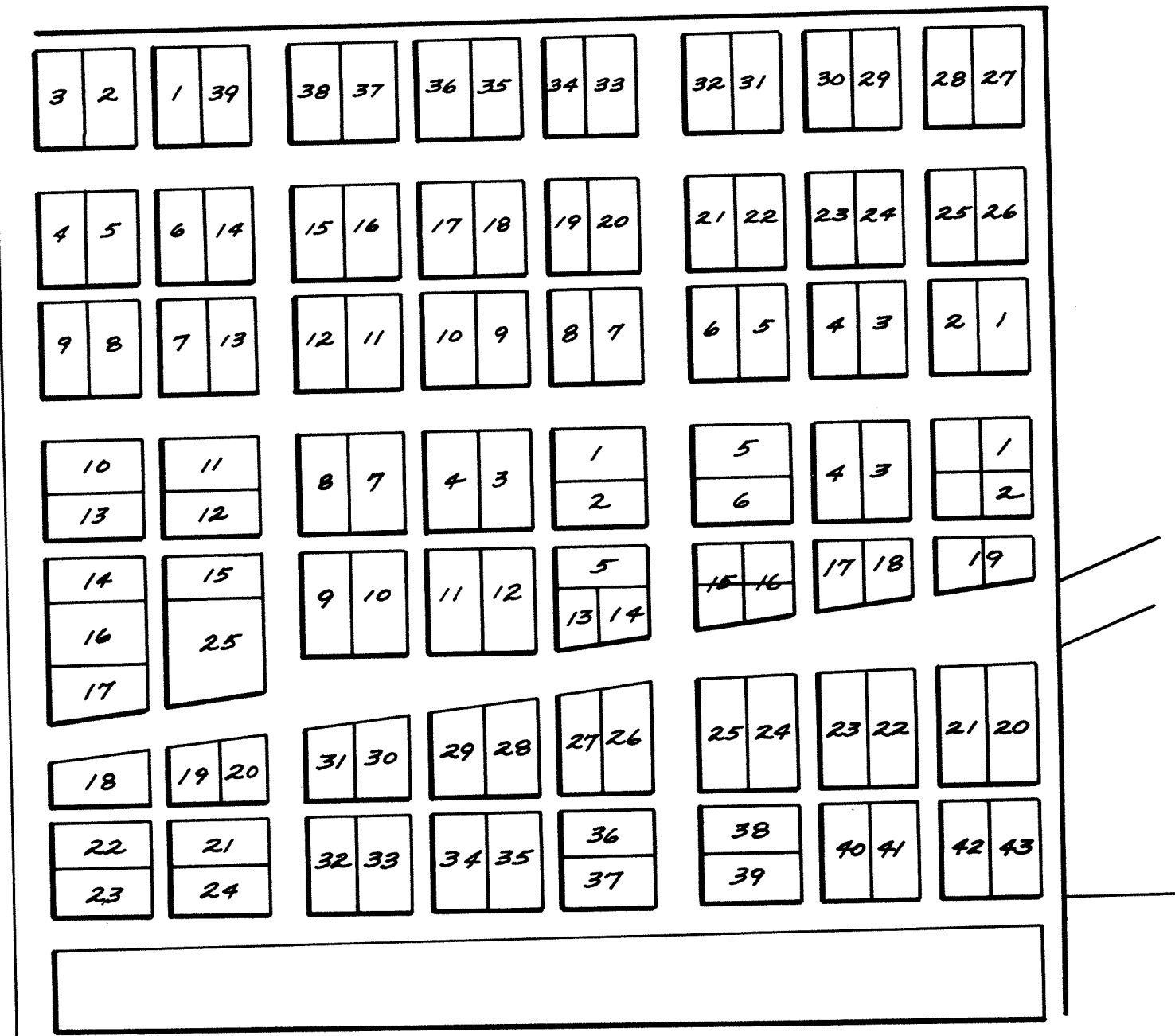
Lima, O. Sept. 1, 1892. P. Walther.

I hereby Certify that the foregoing Plat and Description are correctly transcribed.  
F. A. Stepleton  
Recorder.

I hereby certify that the above plat is correctly  
transcribed this 31st day of December, 1968.  
Bernice Montague  
County Recorder.



# LAFAYETTE



THE ORIGINAL PLAT NUMBERS FROM	1 TO	39	RED
FIRST SOUTH ADD.	"	"	1 - 5
SECOND "	"	"	1 - 43
WEST "	"	"	1 - 24

I hereby Certify that the foregoing is correctly transcribed from the original record.  
Lima, O. Sept. 1, 1892.

P. Walther.

I hereby certify that the above plat is correctly transcribed this 31st day of December, 1968.

Bernice Montague  
County Recorder.

To The Commissioners of Allen County, Ohio. Your Petitioners inhabitants of the territory embraced within the limits of the annexed plat and territory therein and hereafter described, to-wit:- The North East quarter of the North West quarter and a strip of land Fifty feet in width off the East side of the North West quarter of the North West quarter of Section twenty eight (28) Township three (3) South, Range Eight (8) East in Allen County Ohio, respectfully ask that said territory may be incorporated as a Village and separate Road District under the name of LaFayette and we authorize Thomas M. Robb to act in our behalf in Prosecuting the Petition.

No. And Names of Petitioners. No. And Names of Petitioners, No. Names &c. No. And Names &c.

- |                      |                        |                       |                         |
|----------------------|------------------------|-----------------------|-------------------------|
| 1. Samuel Knoble.    | 9. Jacob Heckelthorn.  | 17. S.D. Argo.        | 25. T.W. Corbet.        |
| 2. William Watt.     | 10. J.H. Umbaugh.      | 18. Geo. E. Strayer.  | 26. Willaim Staley.     |
| 3. George Shrider.   | 11. M. C. Mumaugh.     | 19. Rufus Sherman.    | 27. George W. Smith.    |
| 4. P. M. Hall.       | 12. T. Fitzgerald.     | 20. H. Smith.         | 28. A. Lybrand.         |
| 5. N. Sager          | 13. James Grubb.       | 21. David Howard.     | 29. C. P. Tummer.       |
| 6. Wm. Smith.        | 14. Nathaniel Chiduter | 22. James McGinnis.   | 30. William Keefe.      |
| 7. S. W. Downey      | 15. William Prosser.   | 23. James Fookes.     | 31. S. W. Durkee.       |
| 8. A. G. Hallaway    | 16. Andrew Craig.      | 24. Andrew Fitzgerald | 32. Lewis J. Marsh.     |
| 33. Henry Taylor.    | 38. John Harley.       | 43. Sam'l. Lybrand.   | 48. Saml. Fnsoupe       |
| 34. Caleb Hill.      | 39. John Ruggles.      | 44. Sam'l Brantner.   | 49. Harvey D. Hill.     |
| 35. William Roberts. | 40. G. W. May.         | 45. Andy Shrider.     | 50. W. A. Maus.         |
| 36. Thomas Cotner.   | 41. J. W. Umbaugh.     | 46. Jackson Binkley   | 51. James L. Maus.      |
| 37. Aaron Downhour.  | 42. John Jennings.     | 47. Elijah Ferguson.  | 52. Christian Birkeley. |

It is ordered that the prayer of the Petitioners be granted and that said Village be an incorporated under the name of Lafayette.  
September 3rd, 1867.

Samuel Ice.  
Johnzy Keith.  
George W. Goble.

Commissioners of Allen County, Ohio.

Received for Record September 16th 1867.

And Recorded September 28th 1867.

J. M. Haller.

Rec. A.C.O.

I hereby Certify that the foregoing is correctly transcribed from the original record.

Lima, O. Sept. 1, 1892.

P. Walther.

I hereby Certify that the foregoing Plat and Description are correctly transcribed.

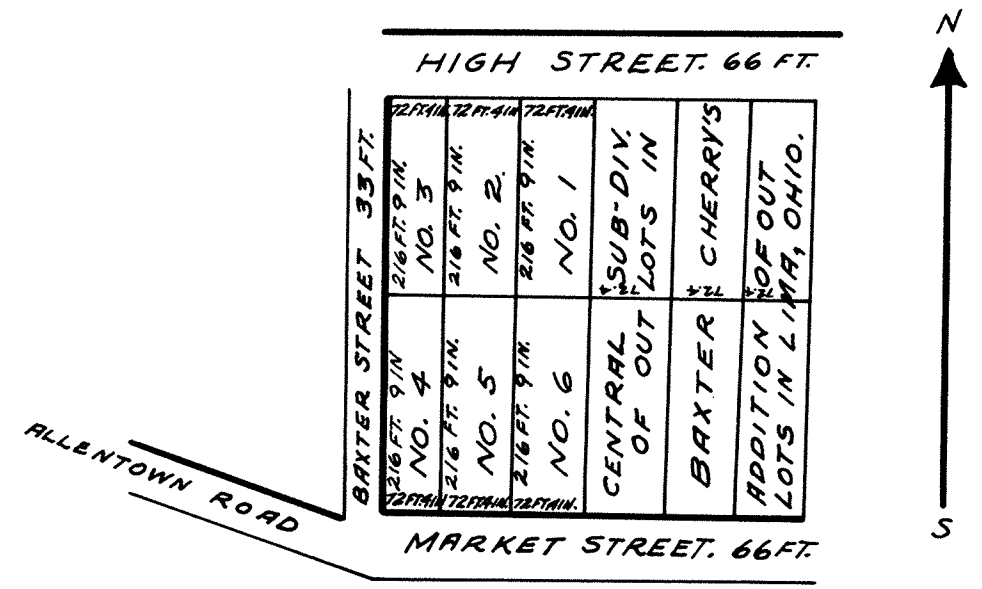
F. A. Stepleton

Recorder.

I hereby certify that the above plat is correctly transcribed this 31st day of December 1968.

Bernice Montague  
County Recorder.

CRUCKSHANK'S SUBDIVISION  
 OF OUT-LOT NUMBER SEVENTEEN IN  
 BAXTER AND CHERRY'S ADDITION OF OUT-LOTS  
 TO THE TOWN OF  
**LIMA**  
 ALLEN COUNTY OHIO.



The above is a plat of a Subdivision of the West part of Out Lot number Seventeen (17) in Baxter s & Cherry's Addition of out lots to the town of Lima, Ohio, sub-  
 divided by J. W. Cruckshank and Hannah Cruckshank, his wife, and to be known as  
 Cruckshanks Sub-division of Out Lot number Seventeen (17) in Baxters & Cherry's  
 Addition of Out Lots to the town of Lima, Ohio, which they desire to be recorded  
 and made a permanent Sub-division of said Lot, Lots numbers One (1) two (2) and  
 three (3) of said sub-division front upon High Street and numbers four (4) five  
 (5) and six (6) front upon Market Street in said town. All of said Lots are two  
 hundred and Sixteen feet and nine inches in length and Seventy two feet and four  
 inches in width.  
 There is a monument erected at the North East corner of Lot number one in  
 said Sub-division from which to make future surveys.  
 I Certify that the above is a correct survey of said sub-division as made by me.  
 Given under my hand this 24th day of September A. D. 1867.

\_\_\_\_\_  
 Surveyor.

In Witness Whereof the said J. W. Cruckshank and Hannah Cruckshank  
 have hereunto set their hands and seals this \_\_\_\_\_ day of \_\_\_\_\_ A. D. 1867.

Hannah Cruckshank. (Seal)  
 J. W. Cruckshank. (Seal)

The State of \_\_\_\_\_  
 \_\_\_\_\_ County.

Before the undersigned authority personally appeared J. W. Cruckshank  
 and Hannah Cruckshank and acknowledged the execution of the above Plat to be  
 their voluntary act and deed.  
 Witness my hand and official seal this 30th day of September A. D. 1867.

(Seal) Charles N. Lamison, Notary Public,  
 Allen County, Ohio.

Received October 1st, 1867. and Recorded same day.

J. M. Haller. Rec. A.C.O.

I hereby Certify that the foregoing is correctly transcribed from the original record.  
 Lima, O. Sept. 1, 1892.

P. Walther.

I hereby Certify that the foregoing Plat and Description are correctly transcribed.

F. A. Stepleton

Recorder.

I hereby Certify that the foregoing is correctly transcribed from the  
 original record.

Lima, O. Sept. 1, 1892. P. Walther.

I hereby certify that the above plat is correctly  
 transcribed this 31st day of December, 1968.

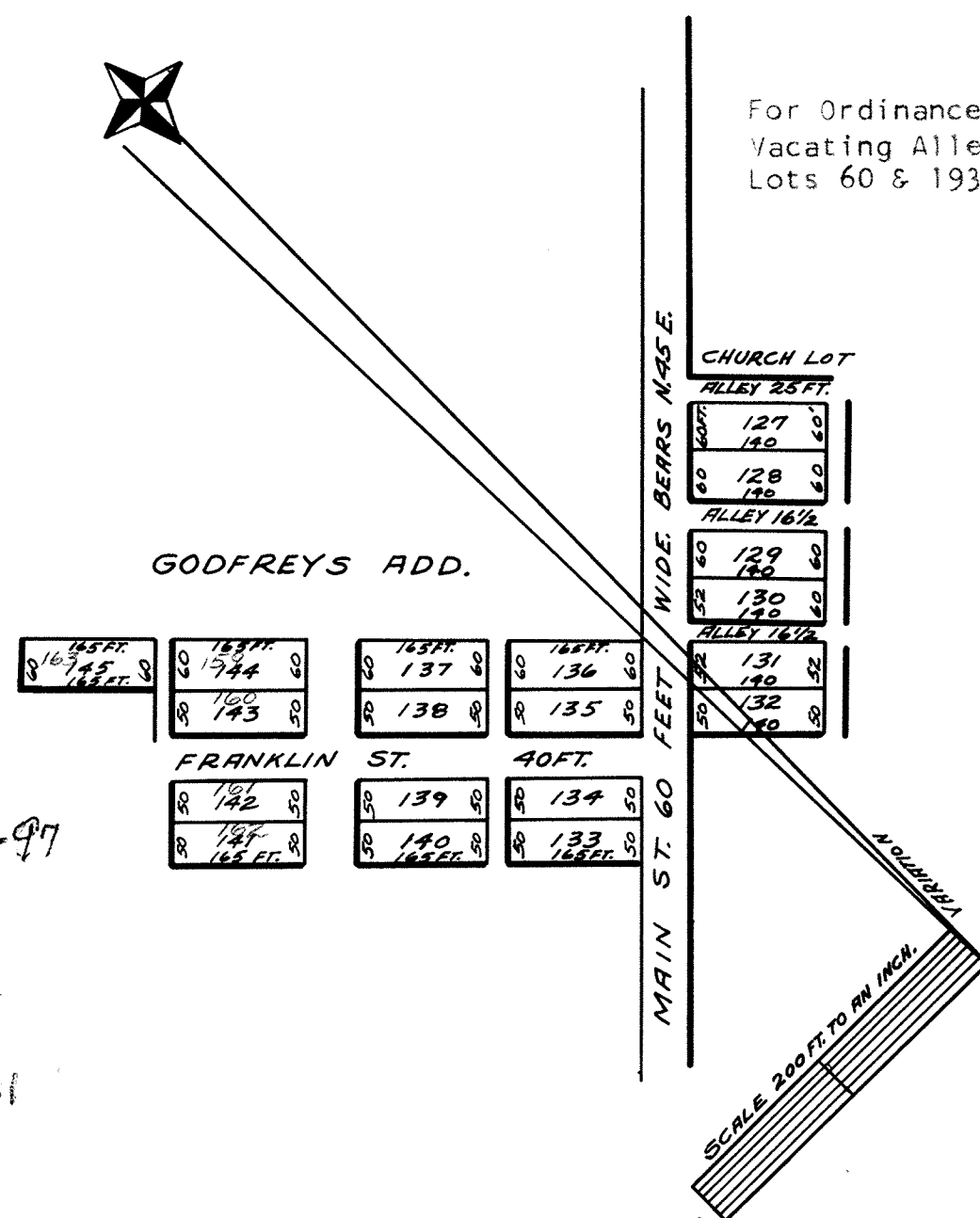
*Bernice Montague*  
 County Recorder.

I hereby certify that the above plat is correctly  
 transcribed this 31st day of December, 1968.

*Bernice Montague*  
 County Recorder.



For ordinance no 22-93 To vacate  
Street on lots 159-160 See  
Deed vol 785 PG 473  
Plat Book 19 PG 151



For Ordinance # 12-68  
Vacating Alley between Pg.  
Lots 60 & 193- See Deed Vol.# 481-205  
Plat Book #11-Pg#148

J. H. Eaton's Addition to the Town of Bluffton, Allen County, Ohio, is laid out on the South East part of the South West quarter of Section one (1) Township two (2) South of Range Eight (8) East of the first Meridian Ohio. The length and width of Lots are marked with red ink (See Plat) the Streets and Alleys cross each other at right angles. Main Street bears N 45° E. there is a stone monument erected at the N. E. Corner of In Lot No. to mark future surveys. Said stone is two feet long and two by four inches square. Also a stone erected at the N. W. corner of In Lot No. to mark future surveys. The first stone as described is the S. E. corner of Godfreys Addition.  
I do hereby certify the above plat and description to be correct as Surveyed by me this 4th day of September A. D. 1867.

S. J. Brand Surveyor.  
Allen County, Ohio.

Attest:

J. E. Richie.  
J. W. Fisher.

In Testimony of the above I hereunto set my hand this 4th day of September A. D. 1867.

James H. Eaton.

State of Ohio, Allen County, SS:

Before me, J. E. Richie, a Notary Public in and for said County, personally came, James H. Eaton above named and acknowledged that he did lot out the above named Addition to Bluffton and that the above Plat is his voluntary act and deed.  
In Testimony Whereof I have hereunto set my hand and official seal this 4th day of September A. D. 1867.

J. E. Richie, Notary Public.

Rec'd, Nov. 29th A. D. 1867. Recorded same day.

J. M. Haller. Recorder.  
Allen Co. O.

I hereby Certify that the foregoing is correctly transcribed from the original record.

Lima, O. Sept. 1, 1892.

P. Walther.

I hereby Certify that the foregoing Plat and Description are correctly transcribed.

F. A. Stepleton  
Recorder.

I hereby certify that the foregoing is correctly transcribed from the original record.  
Lima, O. Sept. 1, 1892. P. Walther.

I hereby certify that the above plat is correctly transcribed this 31st day of December, 1968.

Bernice Montague  
County Recorder.

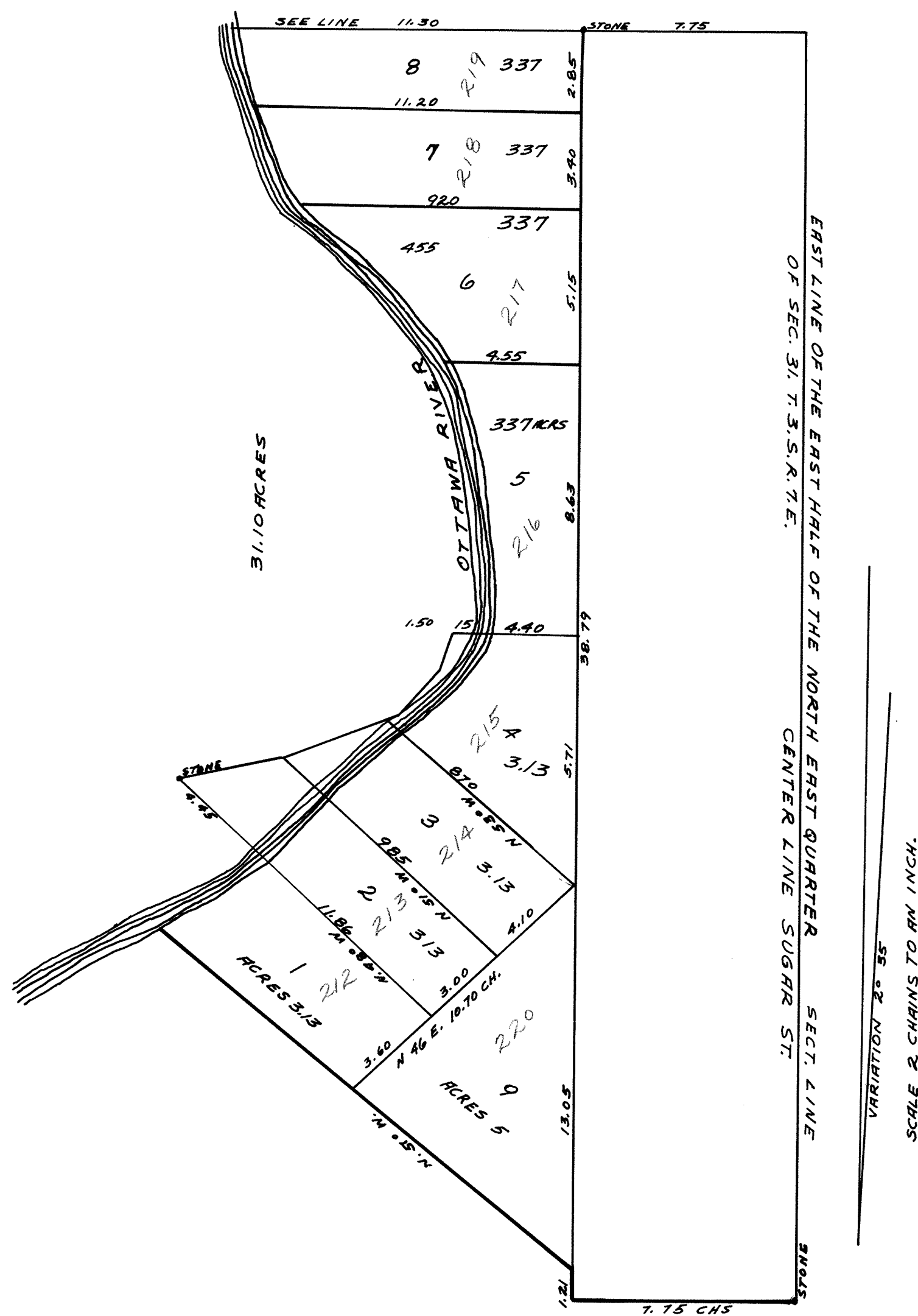
I hereby certify that the above plat is correctly transcribed this 31st day of December, 1968.

Bernice Montague  
County Recorder.

For ordinance No 14-97  
To Vacate Alley on  
Lots 163-159  
See Deed Vol 830  
Pg 419  
Plat Book 22 pg 131



FOR Ordinance to Vacate Portion of Calumet Ave + E. Market ST  
ON OL 214, 215 + 220 See Deed Vol 844, Pg 416



A Plat and survey of a part of the East half of the North East quarter of Section No. Thirty-one (31) Township three (3) South of Range Seven (7) East of the first Meridian Ohio for description see Plat all of Allen Co. Ohio. March 5th, A. D. 1866.

S. J. Brand, Surveyor.  
of Allen Co. Ohio.

We, Jane Scott, Milton Scott and Annie M. Scott his wife, Joshua B. Hover and Nancy Hover his wife, Alfred Tannehill & Margaret Tannehill his wife, Samuel Sanford and Jane Sanford his wife, V. C. Leith & Elizabeth Leith, his wife, hereby acknowledged the signing and sealing of the within Plat and survey of out Lots. Witness our hands and seals this 30th day of March eighteen hundred and sixty six.

Signed and Sealed in  
Presence of:-

) Witness for J.B. Hover &  
C. C. Marshall. ) Nancy Hover and Alfred Tannehill  
Malvina Williams) hill & Margaret Tannehill.  
N. Tucker.  
Harris Langan.

J. B. Hover. (Seal)  
Nancy Hover (Seal)  
Alfred Tannehill (Seal)  
Margaret Tannehill (Seal)  
Sam'l. Sanford (Seal)  
Jane Sanford. (Seal)  
Milton Scott. (Seal)  
Annie M. Scott. (Seal)  
V. C. Leith. (Seal)  
Ld. Leith. (Seal)  
Jane Scott. (Seal)

The State of Ohio, Allen County, SS:

Before me, a Justice of the Peace within and for said County, personally appeared Joshua B. Hover & Nancy Hover his wife and Alfred Tannehill & Margaret Tannehill his wife and acknowledged the signing and sealing of the within Plat to be their voluntary act and deed and the said Nancy Hover and Margaret Tannehill being at the same time examined by me separate and apart from their said husbands and the contents of said instrument made known to them by me they then declared that they did voluntarily sign, seal and acknowledge the same and that they are still satisfied therewith, this 12th day of April A. D. 1866.

C. C. Marshall, J. P.

The State of Ohio, Allen County, SS:

Before me, a Justice of the Peace within and for said County, personally appeared Jane Scott, Milton Scott & Annie M. Scott, his wife, Samuel Sanford & Jane Sanford his wife, V.C. Leith & Elizabeth Leith his wife and acknowledged the signing and sealing of the within Plat to be their voluntary act and deed and the said Annie M. Scott, Jane Sanford and Elizabeth Leith being at the same time examined by me separate and apart from their said husbands and the contents of said instrument made known to them by me they then declared that they did voluntarily sign and seal and acknowledge the same and that they are still satisfied therewith this 20th day of April A. D. 1866.

N. Tucker. J.P. Allen County, Ohio.

Received for Record Nov. 29th A.D. 1867.  
Recorded Oct. 7th 1868.

J. M. Haller, Rec. A. C. O.

I hereby Certify that the foregoing is correctly transcribed from the original record.

Lima, O. Sept. 1, 1892.

P. Walther.

I hereby Certify that the foregoing Plat and Description are correctly transcribed.

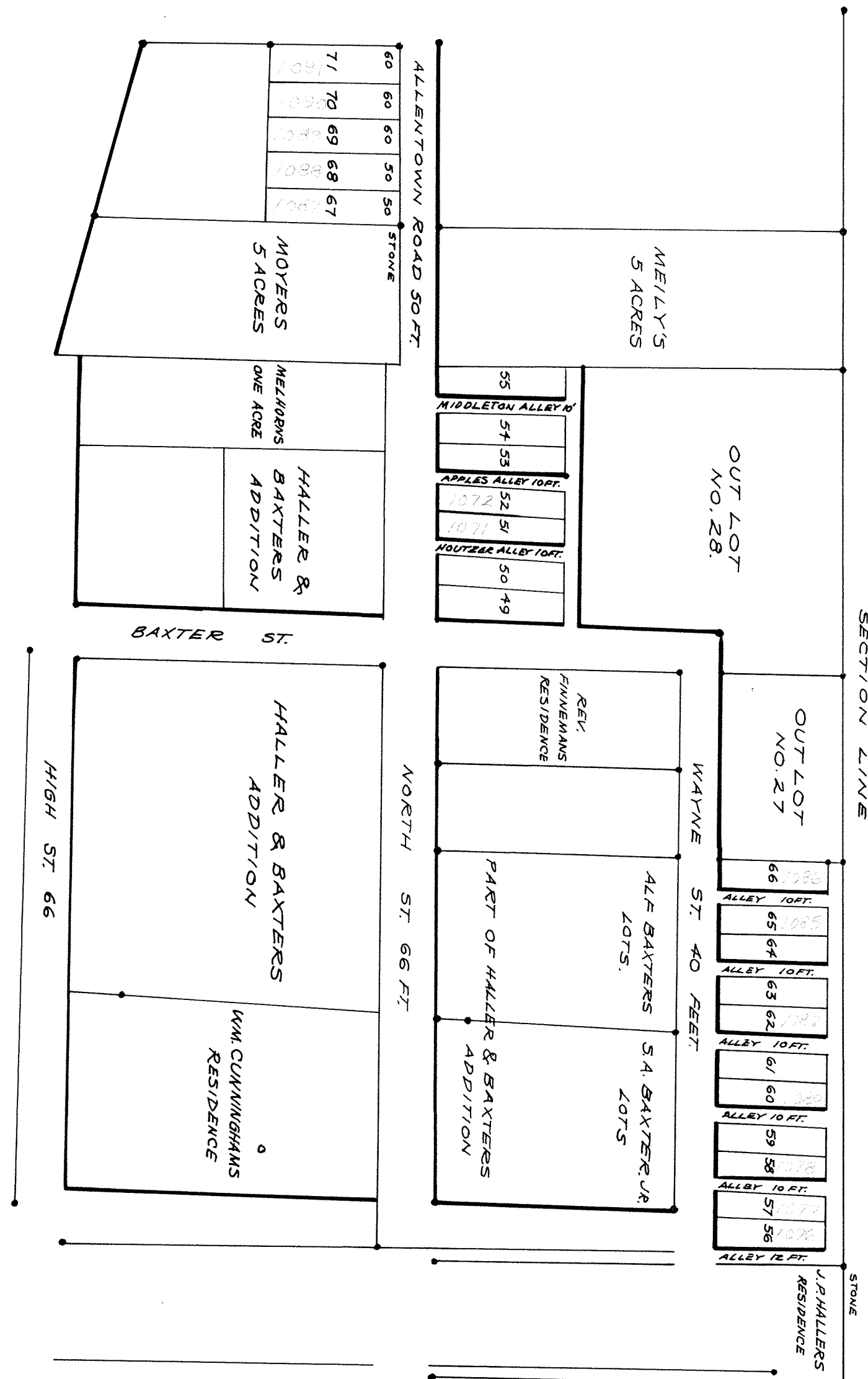
F. A. Stepleton  
Recorder.

I hereby Certify that the foregoing is correctly transcribed from the original record.  
Lima, O. Sept. 1, 1892.

P. Walther.

I hereby certify that the above plat is correctly transcribed this 31st day of December, 1968.

Bernice Montague  
County Recorder.



Haller and Baxters Addition to Lima, Allen County, Ohio, extended. The extended Addition of Haller and Baxter is layed out on the South end of out lot No. 28 and the North end of out lots No. 25 & 26 in Baxters and Cherrys Addition of Out Lots to Lima, Allen County, Ohio, and also on part of the East half of the North west quarter of Section Thirty six Township three South, Range six East Fronting on the South Side of the Aillentown road running West out of North Street, Lima, Ohio. Lots Nos. 49, 50, 51, 52, 53, 54 and 55 are each fifty feet front and two hundred feet long, Lots Nos. 56 & 57 are each fifty feet front and one hundred and ninety two feet long. Lots No. 58 & 59 are each fifty feet front and one hundred and eighty eight feet long. Lots No's. 60 & 61 are each fifty feet front and one hundred and eighty four feet long. Lots No's. 62 & 63 are each fifty feet front and one hundred and ninety two feet long. Lots No's. 58 & 59 are each fifty feet front and one hundred and eighty eight feet long. Lots Nos. 60 & 61 are each fifty feet front and one hundred and eighty four feet long. Lots Nos. 63 & 63 are each fifty feet front and one hundred and eighty feet long. Lots Nos. 64 & 65 are each fifty feet front and one hundred and seventy six feet long. Lots No. 66 is fifty feet front and one hundred and seventy four feet long. Lots Nos. 67 & 68 are each fifty feet front and one hundred and seventy feet long. Lots Nos. 69, 70 & 71 are each Sixty feet front and one hundred and sixty feet long. the grounds marked with red ink contains the ground on Haller & Baxters Addition and the lots in black ink is the extension of said Addition all Additional Alleys are marked on said Plat and the width thereof and stones as monuments for future surveys are marked on said Plat surveyed September 24th 1867.

I do hereby Certify that the foregoing Plat and description of the extension to Haller and Baxters Addition to Lima is correct as surveyed by me. Given under my hand this 24th day of September A. D. 1867.  
S. J. Brand, Sur. A. C.

At my instance the above extension to Haller & Baxters Addition to Lima, has been surveyed and platted and requested to be recorded on the records of Allen County Ohio.

In Presence of  
S. A. Baxter.  
T. M. Robb &  
C. M. Hughes.

State of Ohio, Allen County SS:  
Before me, a Notary Public within and for said County, personally appeared S. A. Baxter and acknowledged that at his instance the above Plat was made as his voluntary act and deed as above set forth. Witness my hand and seal of office this 25th day of September A. D. 1867.

Thomas M. Robb, Notary Public,  
Allen County, Ohio.  
Rec'd. Oct. 3, A.D. 1868 and Rec'd. Dec. 4th 1868.

J. M. Haller.

I hereby Certify that the foregoing is correctly transcribed from the original record.  
Lima, O. Sept 1, 1892. P. Walther.

I hereby Certify that the foregoing Plat and Description are correctly transcribed.

F. A. Stepleton  
Recorder.

For vacation of alley between Lots # 1070 and # 1071 - See Deed Vol#440 Pg.#91

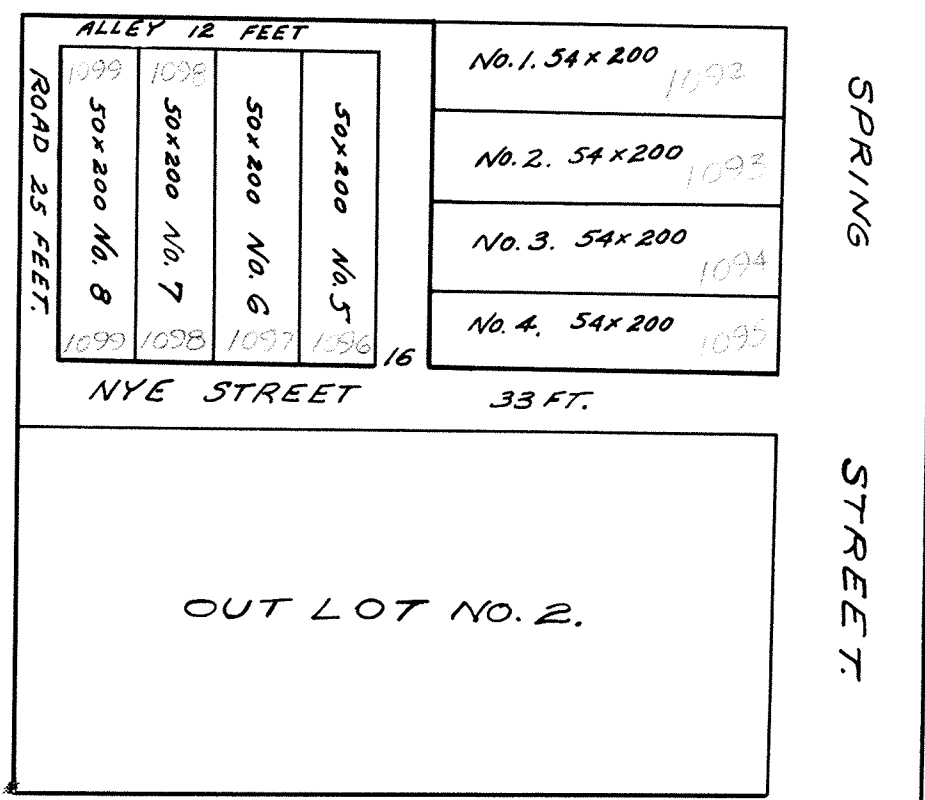
I hereby certify that the foregoing is correctly transcribed from the original record.  
Lima, O. Sept. 1, 1892. P. Walther.

I hereby certify that the above plat is correctly transcribed this 31st day of December, 1968.

*Bernice Montague*  
County Recorder

I hereby certify that the above plat is correctly transcribed this 31st day of December, 1968.

*Bernice Montague*  
County Recorder.



The above is a Subdivision of Out Lot number Three (No. 3) in Baxters and Cherry's Addition of out Lots to the Town of Lima, with one rod wide of the west side of out Lot Two (NO.2) in said Addition as part of Nye Street. The size and number of each lot is marked upon the same, likewise the size of the Streets Road and Alleys. Platted and numbered by by S. A. Baxter who wishes said Plat to be put upon Record, so that each lot can hereafter be deeded by number. February 1st, 1869.

S. A. Baxter.

Received and Recorded March 27th 1869.

J. M. Haller. Rec'd.

I hereby certify that the foregoing is correctly transcribed from the original record.

Lima, O. Sept., 1, 1892.

P. Walther.

I hereby Certify that the foregoing Plat and Description are correctly transcribed.

F. A. Stepleton  
Recorder.

I hereby Certify that the foregoing is correctly transcribed from the original record.

Lima, O. Sept. 1, 1892.

P. Walther.

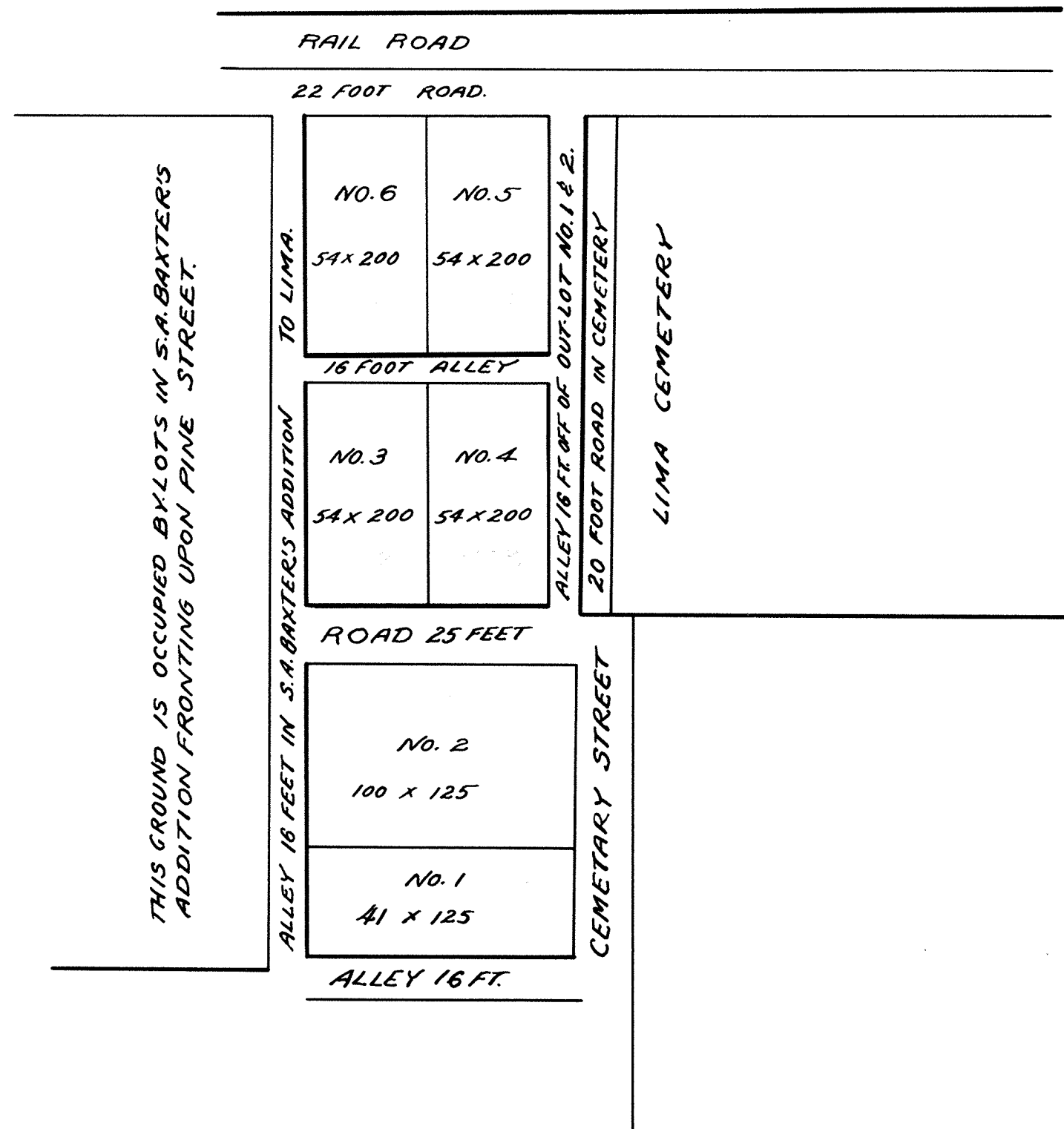
I hereby certify that the above plat is correctly transcribed this 31st day of December, 1968.

Bernice Montague  
County Recorder.

I hereby certify that the above plat is correctly transcribed this 31st day of December, 1968.

Bernice Montague  
County Recorder.

for ordinance # 16-89 To vacate alley  
 ON 1103-1104 See Deed Vol 722 Pg 466



The above is a Subdivision of Out Lots No's one and two ( No. 1 & 2) in Samuel A. Baxters Addition to Lima, the number and size of each lot is marked upon the lot, wise the streets, Road and Alleys. Platted and numbered by S. A. Baxter who wishes said Plat to be recorded so that each lot can be deeded hereafter by number. February 1st, 1869.

S. A. Baxter.

Received and Recorded March 27th 1869.

J. M. Haller, Rec. A. C. O.

I hereby Certify that the foregoing is correctly transcribed from the original record.

Lima, O. Sept. 1, 1892.

P. Walther.

I hereby Certify that the foregoing Plat and Description are correctly transcribed.

F. A. Stepleton  
 Recorder.

I hereby certify that the above plat is correctly transcribed this 31st day of December, 1968.

*Bernice Montague*  
 County Recorder.

I hereby Certify that the foregoing is correctly transcribed from the original record.

Lima, O. Sept. 1, 1892.

P. Walther.

I hereby certify that the above plat is correctly transcribed this 31st day of December, 1968.

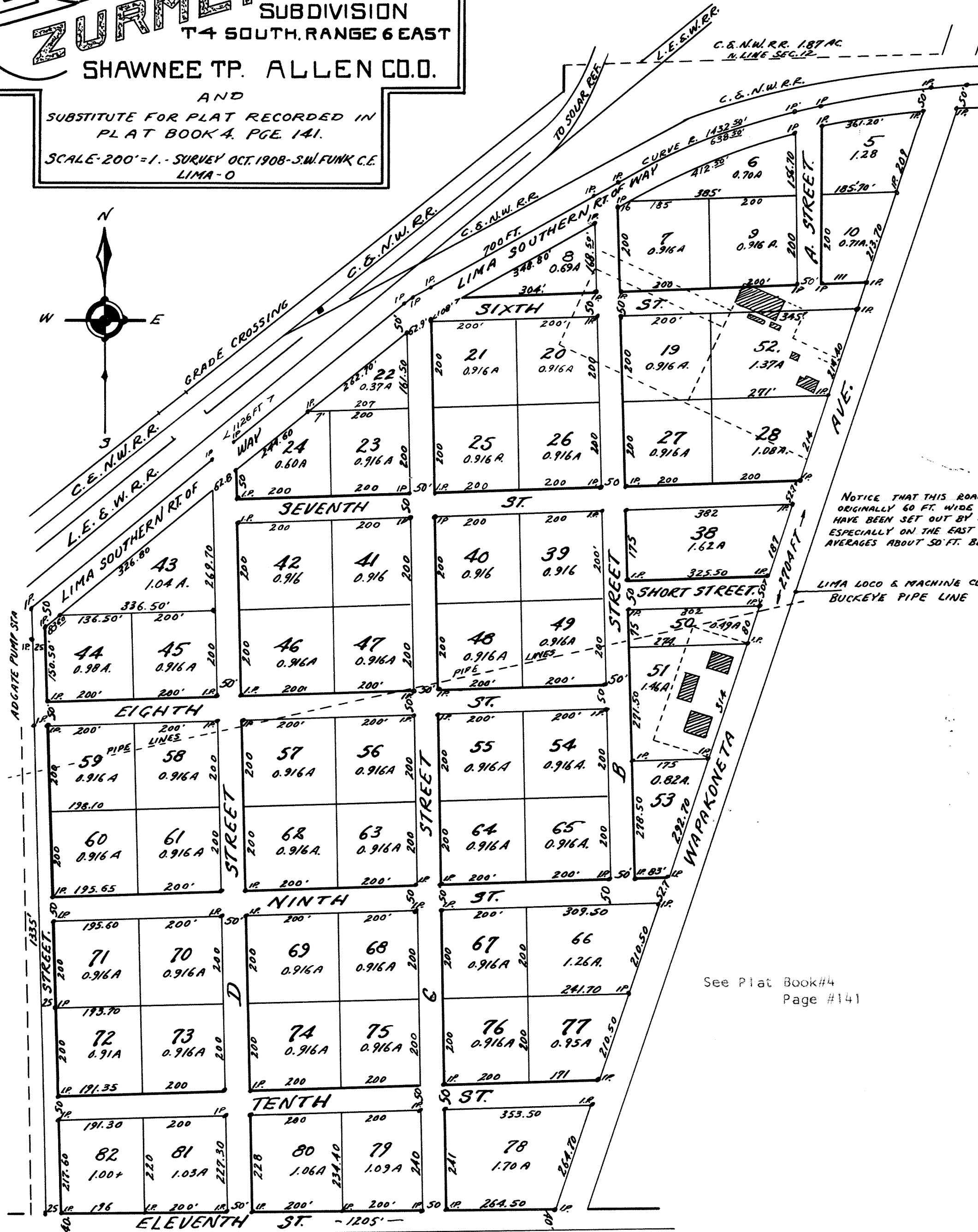
*Bernice Montague*  
 County Recorder.

**PLAT OF THE ZURMEHLY SUBDIVISION**  
 T4 SOUTH, RANGE 6 EAST  
 SHAWNEE TP. ALLEN CO. O.  
 AND  
 SUBSTITUTE FOR PLAT RECORDED IN  
 PLAT BOOK 4, PGE 141.  
 SCALE 200' = 1" - SURVEY OCT. 1908 - S.W. FUNK C.E.  
 LIMA - O

NOTE - For Plat correcting dimensions of Lots #50 & 51  
 SEE PLAT BOOK 6, Page 80.

For Ordinance #877 to Vacate Pt Public Streets  
 + Allys in Zurnehly Re-Sub. See Deed Vol. #590 Page 408,  
 Plat Book #14 Page 80.

For Ord. #16-77 to Vacate Pt Short St. & Pt. of B. Street  
 Adj. to Lots 38-49-50 See Deed Vol. #599 Page 506 Plat  
 Book 14 Page 124



Description & Boundary of the Zurnehly Sub-Division: Being the N. W. Part of the N. E. 1/4 and the S. E. Pt. of the N. W. 1/4 of Sec. 12 T.4 S. Range 6 East (Shawnee Tp. Allen Co. Ohio) Bounded and described as follows:- Beginning in the center of the Wapakoneta & Lima Road on the south side of the right of way of the C. & N. W. R. R. 776.80 ft. west of the N. W. cor. of the N. E. Fr. 1/4 of Sec. 12 and 87 ft. south of the north line of Sec. 12, Thence South 20 Deg. West (mag.) 2704 ft. in center of said road, Thence N. 87° 15' West 1205 Ft. to the East line of the Adgate tract, Thence North 0° 15' West 1380 ft. to the South line of the L. E. & W. R.R. Rt. of way, Thence N. E. along said L. E. & W. right of way 1126 ft., Thence at an angle to the South of 9°33' from the L. E. & W. Rt. of way 700 ft., Thence North Easterly with the Arc of the Curve of the C. & N. W. R. R. (Rad. 143250 ft.) 638.50 ft. to the place of beginning, containing 72.82 Acres.

The Boundaries & street intersection are marked by Iron Pipe monuments 1" x 3 ft. Driven flush with the ground. Indicated on plat by . I.P.

Oct. 1908.

S. W. Funk, Lima, O.

NOTICE THAT THIS ROAD WAS ORIGINALLY 60 FT. WIDE BUT THE FENCES HAVE BEEN SET OUT BY LAND OWNERS ESPECIALLY ON THE EAST UNTIL IT AVERAGES ABOUT 50 FT. BETWEEN FENCES

Dedication: The Lima Locomotive & Machine Co., a Corporation under the Laws of Ohio, Owners of the land above platted and described, hereby consent to and adopt the sub-division as shown by the plat, which sub-divisions were made at our request. The streets & Public Alleys as shown on the plat we hereby dedicate to public use.

In presence of:

The Lima Locomotive & Machine Co.

H. C. Hammock,  
 Geo. L. Wall.

A.L. White, Pres.  
 W. T. Agerter, Sec'y.

State of Ohio,  
 Allen Co. SS:

A. L. White, Pres. and W. T. Agerter, Sec'y. of the Lima Locomotive and Machine Co. being first duly sworn: Deposes and says that the Lima Locomotive & Machine Co. is the owner of the land above platted and hereby acknowledge the signing of the above dedication.

H. C. Hammock,  
 Notary Public, Allen Co. O.

Filed Dec. 19, 1908 at 2 P. M. Recorded Dec. 19, 1908. Vol. 1. Page 87.

F. W. Zeits, Recorder.

I hereby Certify that the foregoing Plat and Description are correctly transcribed.

F. A. Stepleton  
 Recorder.

I hereby certify that the above plat is correctly transcribed this 31st day of December, 1968.

*Bernice Montague*  
 County Recorder.

See Plat Book #4  
 Page #141



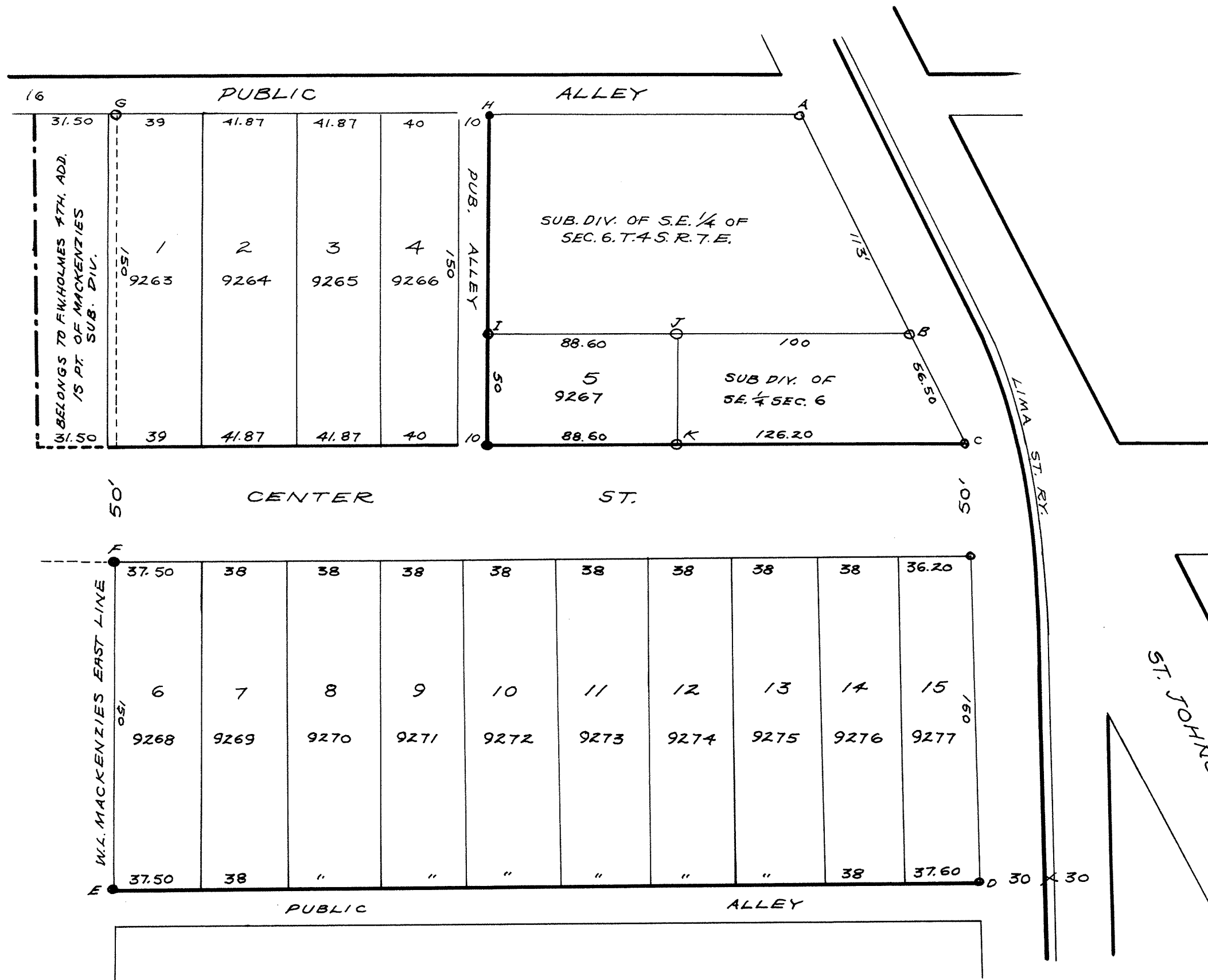
Page 88 of Vol. 1 of the 11st Records was not  
used in the original book.

*Bernice Montague*  
County Recorder

Page 89 of Vol 1 of the Plat Records was not  
used in the original book.

Bernice Montague  
County Recorder

**F.W.HOLMES**  
**4TH. SUB DIV.**  
 OF S.E. 1/4 OF SEC. 6. T. 4. S. R. 7. E.  
**LIMA**  
**ALLEN COUNTY, O.**



F. W. HOLMES 4TH SUB DIV.  
 of S. E. 1/4 of Sec. 6 T 4 S. R. 7 E.  
 Lima, Allen Co. O.

DEDICATION: I F. W. Holmes of Lima, O. acknowledge the authorization of the Sub. Div. as shown by the attached Plat, and the ownership of the land, and herewith deed and bequeath all land in the streets and public alleys to the public.

Witness  
 Branson H. Holmes  
 Van Cleve Holmes.  
 Frank W. Holmes.  
 May H. Holmes.

State of Ohio, Allen County, SS:

Before me a Notary Public for Allen County, State of Ohio, personally appeared F. W. Holmes, and acknowledged the signing of the above instrument to be his free act and deed. In Testimony whereof I have hereunto set my hand and official seal this 30th day of May 1913.

(Seal) Branson H. Holmes  
 Notary Public Allen Co. Ohio.

Sub. Div. of N. Md. pt. of S. E. 1/4 of Sec. 6 T. 4 S. R. 7 E. Bounded and described as follows. Beginning on the west line of St. Johns Ave. 169 1/2 ft. South of South line of Public Alley -A- Thence South 200 feet to a point, thence west 319.1 feet to a point, Thence north 350' to south line of public alley. Thence east 172.74' ft. to east line of 10' alley, Thence South 100 ft. to a point Thence East 88.60 ft. Thence south 50 ft. to North line of Center St. Thence east on north line of Center St. 126.20' feet to the place of beginning.

Survey May 1913.

S. W. Funk, C.E.

Note: Lot on west shown by dotted lines is part of W. L. Mackenzie's Sub. Div. of Sec. 6 but is platted as part of this Add. It is already platted in above Sub. Div.

I hereby recommend the approval of this plat.  
 G. A. Crayton.  
 City Engineer.

I hereby Certify that the above Plat conforms to the provisions of the Municipal Code Sec. 4346 and same has my approval.

Lima, Ohio.  
 May 29th 1913.  
 Jas. R. Morris.  
 Platting Commissioner.

Lima, Ohio.  
 June 3, 1913.

Entered for Transfer, J. W. Douglass, Auditor.  
 By H. B. Mowery, Deputy.

Filed June 4, 1913, @ 11 A.M.  
 Recorded June 4, 1913.

F. A. Stepleton  
 Recorder.

I hereby Certify that the foregoing is correctly transcribed.